



Tamil Nadu

Assembly Factbook™

Thiruverumbur Assembly Constituency



Key Electoral Data of Thiruverumbur
Assembly Constituency (Vidhan Sabha)

Tamil Nadu

Assembly Factbook™

Thiruverumbur Assembly Constituency



Thiruverumbur Vidhan Sabha

Editor & Director

Dr. R.K. Thukral

Research Editor

Dr. Shafeeq Rahman

Compiled, Researched and Published by Datanet India Pvt. Ltd.

D-100, 1st Floor,

Okhla Industrial Area, Phase-I,
New Delhi- 110020.

Ph.: 91-11- 43580781-84

Email : support@indiastatpublications.com

Website : www.indiastatelections.com

Online Book Store :

www.indiastatpublications.com

Report No. : AFB/TN-142-0125

ISBN : 978-93-5313-875-2

First Edition : January, 2018

Eighth Updated Edition : January, 2025

Price : Rs. 11500/-

US\$ 310

© **Datanet India Pvt. Ltd.**

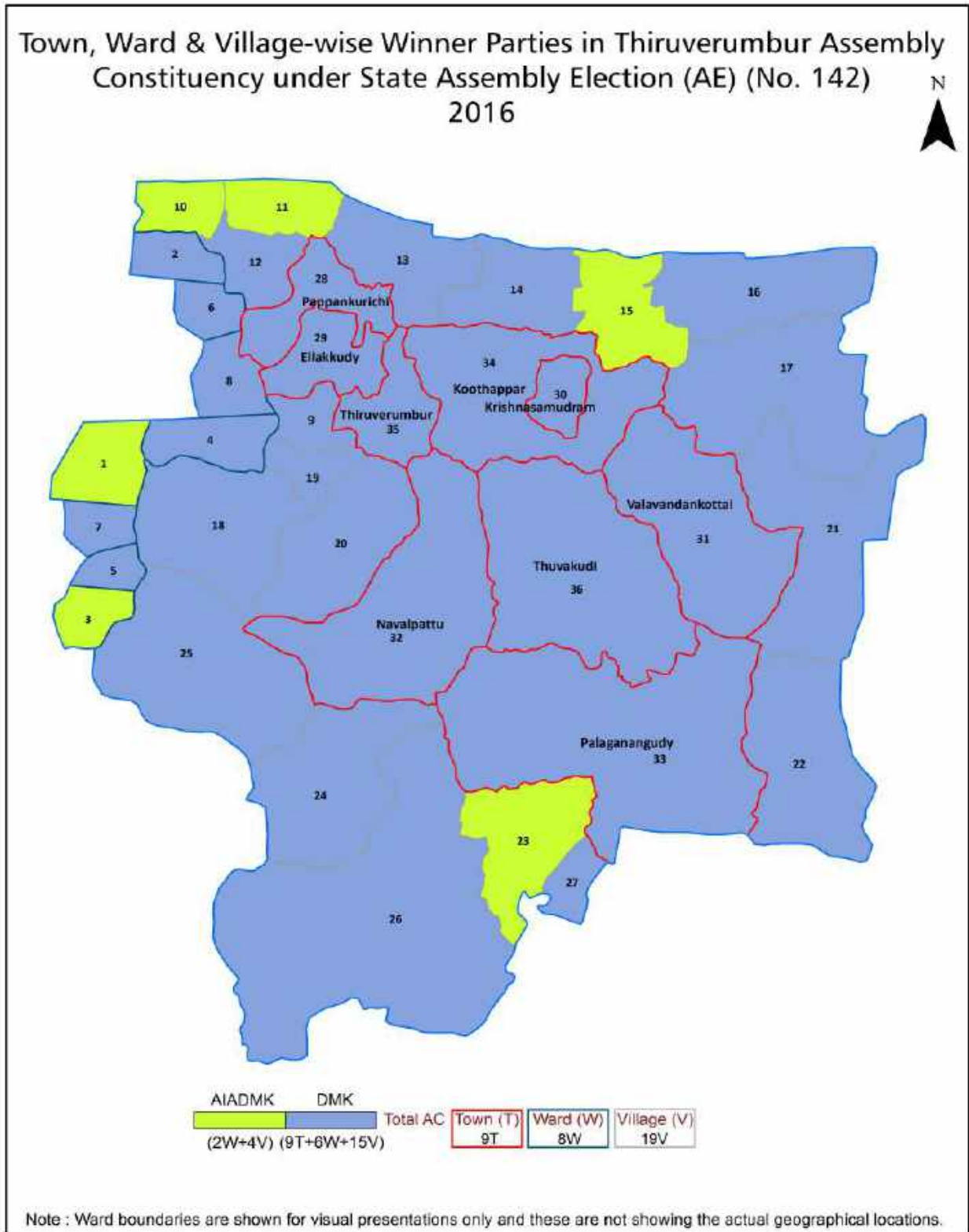
All rights reserved. No part of this book may be reproduced, stored in a retrieval system or transmitted in any form or by any means, mechanical photocopying, photographing, scanning, recording or otherwise without the prior written permission of the publisher. Please refer to Disclaimer at page no. 260 for the use of this publication.

Printed in India

Contents

No.	Particulars	Page No.
	Introduction	
1	Assembly Constituency - (Vidhan Sabha) at a Glance Features of Assembly as per Delimitation Commission of India (2008)	1-2
	Location and Political Maps	
2	Location Map Boundaries of Assembly Constituency - (Vidhan Sabha in District Boundaries of Assembly Constituency under Parliamentary Constituency - (Lok Sabha) Town, Ward & Village-wise Winner Parties- 2024, 2021, 2019, 2016, 2014, 2011 and 2009	3-11
	Administrative Setup (2011)	
3	District Sub-district Towns Villages Inhabited Villages Uninhabited Villages Village Panchayat Intermediate Panchayat	12-14
	Demographics (2011)	
4	Population Households Rural/Urban Population Towns, Ward and Villages by Population Size Sex Ratio (Total & 0-6 Years) Religious Population Social Population Literacy Rate	15-17
	Electoral Features	
5	Important Dates of Last Elections Held Electors by Gender Service Electors Voters Voters Turnout Polling Stations & Average Number of Electors per Polling Station Electors by Age Group Present Elected Representatives	18-23
	Historical Summary Election Results	
6	Vote Share of Major Parties Winning Margin (Number & Percentage Polarity of Parties Summary Result of Assembly Segment of Parliamentary Elections 2024, 2019, 2014, 2009, 2004 and 1999 Summary Result of Assembly Elections 2021, 2016, 2011, 2006, 2001, 1996, 1991, 1989, 1984, 1980, 1977, 1971 and 1967	24-45
	Polling Station Level Election Results	
7	Name and Number of Polling Station 2024, 2021, 2019, 2016, 2014, 2011 and 2009 Polling Station-wise Electors, Voters & Voters Turnout 2024, 2021, 2019, 2016, 2014, 2011 and 2009 Polling Station wise Elections Results 2024, 2021, 2019, 2016, 2014, 2011 and 2009	46-239
	Share of Assembly Constituency	
8	Share of Assembly Constituency - (Vidhan Sabha) in State, District and Parliamentary Constituency - (Lok Sabha)	240
	Socio-Economic Amenities (2011)	
9	Access to Administrative Units Agricultural, Manufacturing and Industrial Commodities Demographic Indicators Education Health & Manpower Drinking Water Supply Sanitation Entertainment and Recreations Infrastructure Power Food Allocation Distribution and Marketing of Agriculture Commodities Infrastructure Transport and Road Infrastructure Communication Banking and Financial Services Land Use Irrigation Source	241-256
10	Abbreviation & Sources	257-259
11	Disclaimer	260

Location & Political Map



Administrative Setup

List of Village Panchayat & Intermediate Panchayat (Block) Name - 2011

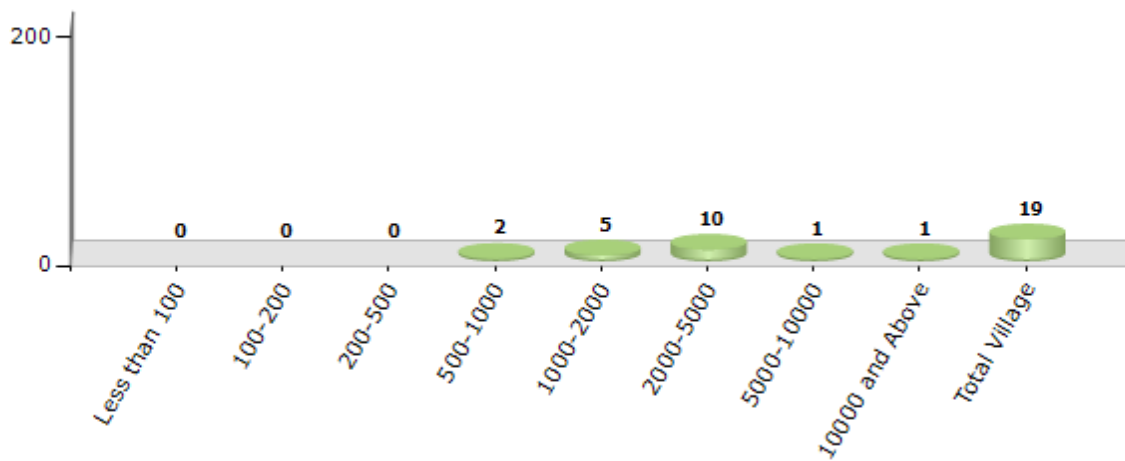
Village Name	Village Panchayat Name	Intermediate Panchayat Name
Alathur	Alathur	Thiruverambur
Arasangudy	Arasangudy	Thiruverambur
Asur	Asur	Thiruverambur
Elandapatti	Kandalur	Thiruverambur
Gundur	Gundur	Thiruverambur
Kandalur	Kandalur	Thiruverambur
Kilakalkandarkottai	Kilakalkondarkottai	Thiruverambur
Kilakurichy	Kilakurichy	Thiruverambur
Kilamullakudy	Kilamullakkudy	Thiruverambur
Kiliyur	Kiliyur	Thiruverambur
Kumbakudy	Kumbakudy	Thiruverambur
Kuvalakkudy	Kuvalakkudy	Thiruverambur
Natarajapuram	Natarajapuram	Thiruverambur
Panayakurichy	Panayakurichy	Thiruverambur
Pathalapattai	Pathalapettai	Thiruverambur
Sholamadevi	Sholamadevi	Thiruverambur
Sooriyur	Sooriyur	Thiruverambur
Tirunedunkulam	Thirunedunkulam	Thiruverambur
Vengur	Vengur	Thiruverambur

Demographics

Number of Villages by Population Size - 2011

Less than 100	100-200	200-500	500-1000	1000-2000	2000-5000	5000-10000	10000 and Above	Total Village
0	0	0	2	5	10	1	1	19

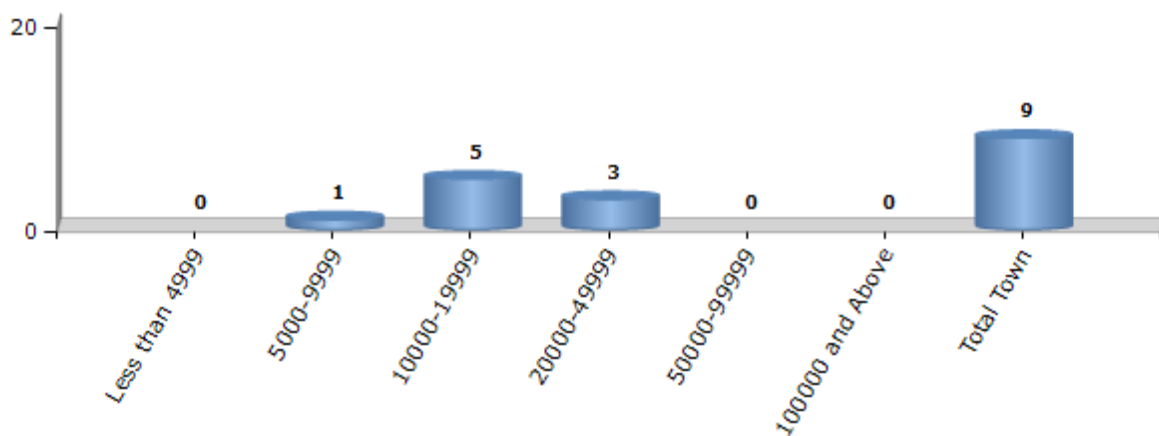
Number of Villages by Population Size - 2011



Number of Towns by Population Size - 2011

Less than 4999	5000-9999	10000-19999	20000-49999	50000-99999	100000 and Above	Total Town
0	1	5	3	0	0	9

Number of Towns by Population Size - 2011

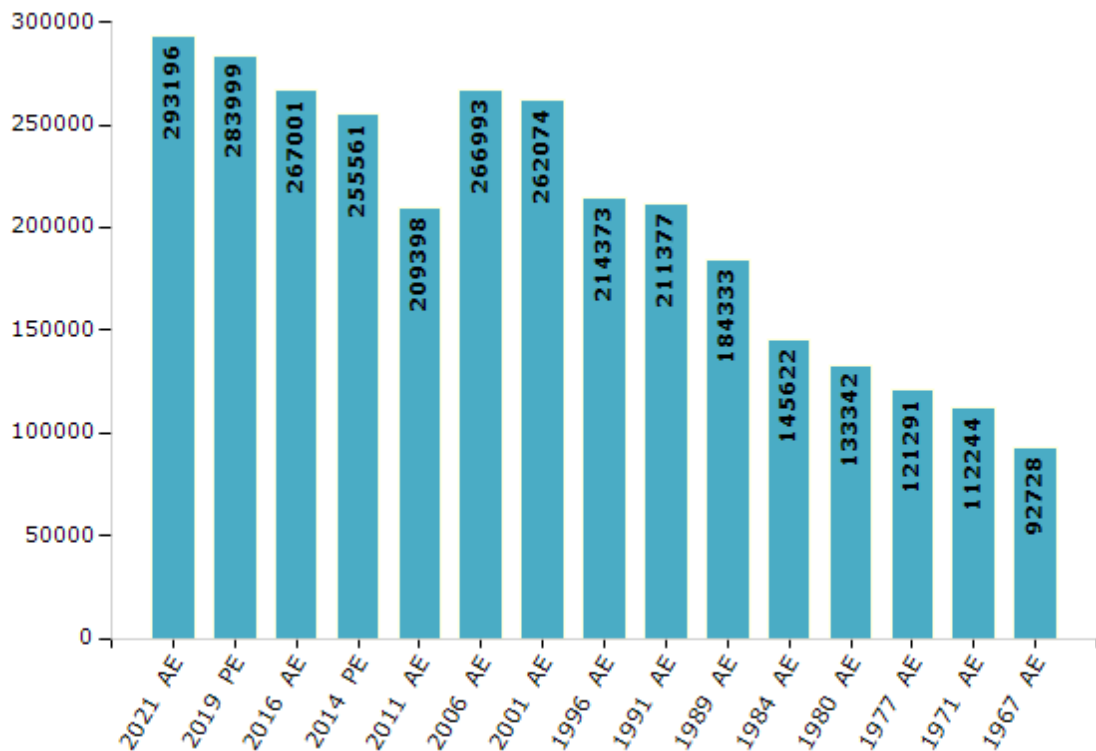


Electoral Features

Electors by Male & Female

Year	Male	Female	Others	Total	Year	Male	Female	Others	Total
2021 AE	143977	149163	56	293196	1999 PE	-	-	-	-
2019 PE	140028	143919	52	283999	1996 AE	108150	106223	-	214373
2016 AE	132108	134853	40	267001	1991 AE	108657	102720	-	211377
2014 PE	127844	127687	30	255561	1989 AE	94842	89491	-	184333
2011 AE	105726	103649	23	209398	1984 AE	75376	70246	-	145622
2009 PE	-	-	-	-	1980 AE	70755	62587	-	133342
2006 AE	133089	133904	-	266993	1977 AE	63886	57405	-	121291
2004 PE	-	-	-	-	1971 AE	57063	55181	-	112244
2001 AE	132555	129519	-	262074	1967 AE	-	-	-	92728

Number of Electors



Note : AE : Assembly Election, PE : Assembly Segment of Parliamentary Election

Historical Summary Election Results

Summary Result of Assembly Election - 2016

Candidate Name	Party	Votes	Votes %
Anbil Mahesh Poyyamozi	DMK	85950	46.98
Kalaichelvan.D	AIADMK	69255	37.85
Senthilkumar.S	DMDK	13155	7.19
Cholasooran V	NTK	3353	1.83
Chittibabu E	BJP	3144	1.72
Dilipkumar.K	PMK	1498	0.82
Samsudeen S	SDPI	809	0.44
Selvakumar.M	IND	463	0.25
Sathish Kumar.P	IND	446	0.24
Syed Mohamed Abuthager.I	IND	385	0.21
Sachithanantham.K	BSP	331	0.18
Kalaiselvan.K	IND	286	0.16
Larance Y	ICF	250	0.14
Palanimanickam.A.G	AIFB	213	0.12
Ramesh.K	TMMK	164	0.09
Sathiskumar.S	GMI	139	0.08
Shakul Hameed.S	WPOI	130	0.07
Jagadeesan.N.B	VTIP	124	0.07
Priya.R	IND	75	0.04
Ramachandran. R	IND	71	0.04
Raju.N	IND	51	0.03
	NOTA	2676	1.46

Polling Station Level Election Results

Number and Name of Polling Stations (PS) (2021)

Number of Polling Stations	Name of Polling Stations	Number of Polling Stations	Name of Polling Stations
1	Panchayat Union Elementary School, Sarkar palayam Panayakurichi Tiled Building East side north facing	19	Panchayat Union Elementary School, Kumaresapuram, Tiled Building North Facing.
1A	Panchayat Union Elementary School, Sarkar palayam Panayakurichi Tiled Building East side north facing	20	Panchayat Union Elementary School, Kumaresapuram, Tiled building North Portion East Facing
2	Panchayat Union Elementary School, Sarkar palayam Panayakurichi. Tiled Building West Side north facing	21	Panchayat Union Elementary School, Kumaresapuram, Tiled Building East Facing South portion
3	Panchayat Union Middle School, Keelamullakudi, Tiled Building south Side East Facing	22	Samuthaya koodam Ezhil nagar Krishnasamuthram North facing East side Tereced Building
4	Panchayat Union Middle School, Keelamullakudi, Tiled Building south Side East Facing	23	Samuthayakoodam Ezhil nagar Krishnasamuthram North facing West side Tereced Building
5	Panchayat Union Middle School, Vengur, Terraced Building North Side South Facing 3rd std	23A	Samuthayakoodam Ezhil nagar Krishnasamuthram North facing West side Tereced Building
6	Panchayat Union Middle School, Vengur, Terraced Building North Side South Facing 3rd std	24	Library Building Ezhil nagar, Krishnasamuthram North Facing Tereced Building
7	Panchayat Union Middle School, Vengur. Tiled north side facing	24A	Library Building Ezhil nagar, Krishnasamuthram North Facing Tereced Building
8	Panchayat Union Middle School, Vengur. west side south tiled building, North facing	25	Samuthayakoodam Ezhil nagar, Krishnasamuthram East facing Terraced Building South portion
9	Panchayat Union Primary School, Natarajapuram Tiled Building East Facing	26	Panchayat Union Elementary School, Kumaresapuram, Asbestos East Facing.
9A	Panchayat Union Primary School, Natarajapuram Tiled Building East Facing	27	Panchayat Union Elementary School, Kumaresapuram, Asbestos East Facing.
10	Panchayat Union Primary School, Arasangudi, Terraced Building Northern Side, East Facing.	28	Boiler Plant Middle School, Ganasapoint, Kailasapuram Class Room 8A, Centre Building East Facing
11	Panchayat Union Primary School, Arasangudi, Terraced Building Southern Side, East Facing.	28A	Boiler Plant Middle School, Ganasapoint, Kailasapuram Class Room 8A, Centre Building East Facing
12	Panchayat Union Middle School, Kiliyur. Tiled Building, South Faced	29	Boiler Plant Middle School, Ganasapoint, Kailasapuram Class Room 8A, Centre Building East Facing
12A	Panchayat Union Middle School, Kiliyur. Tiled Building, South Faced	30	Boiler Plant Middle School, Ganasapoint, Kailasapuram Class Room 9, Centre Building East Facing
13	Panchayat Union Middle School, Kiliyur. Tiled Building, South Faced	31	Panchayat Union Middle School, Middle Street Koothaippar, East Side Terraced Building
14	Panchayat Union primary School, Thattangulam, Pathalapettai South Faced Terraced Building East Side	32	Panchayat Union Middle School, Middle Street Koothaippar, East Side Tiled Building
15	Panchayat Union primary School, Thattangulam, Pathalapettai South Faced Terraced Building West side	33	Panchayat Union Middle School, Nadu Street Koothaippar, East Side Terraced Building.
16	Panchayat Union Primary School, Kotrapatty, North Faced Terraced Building.	34	Government I.T.I. Thiruverumbur Class Room No 1, South Faced Asbestos.
17	R.C. Government Aided School, Krishnasamuthram Krishnasamuthram	34A	Government I.T.I. Thiruverumbur Class Room No 1, South Faced Asbestos.
18	Panchayat Union Elementary School, Kumaresapuram, Tiled Building North Facing.	35	Government I.T.I. Thiruverumbur Class Room No 2, South Faced Asbestos

Contd....

Polling Station Level Election Results

Polling Station-wise Votes Secured by Overall Top Five Parties in Thiruverumbur Assembly in Assembly Election (AE) under Tiruchirappalli Parliamentary Constituency in Tamil Nadu (2021)

Number of Polling Station	Winner - Anbil Mahesh Poyyamozhi (DMK)	Runner-up - P Kumar (AIADMK)	3rd - V Cholasooran (NTK)	4th - Muruganandam M (MNM)	5th - S. Senthil kumar (DMDK)	NOTA	Other	Total Votes Secured
30	200	117	37	60	6	5	1	426
31	392	173	21	39	41	2	3	671
32	397	137	24	43	32	4	4	641
33	354	234	38	40	17	4	10	697
34	281	94	62	30	6	3	2	478
34A	313	149	45	27	7	6	3	550
35	218	87	34	25	7	5	1	377
35A	244	107	24	28	1	5	1	410
36	162	65	38	20	2	0	5	292
37	66	32	13	18	1	1	9	140
38	150	91	23	44	3	0	8	319
38A	153	87	14	42	1	3	6	306
39	239	104	33	87	3	5	11	482
40	156	94	48	27	5	2	2	334
40A	186	116	28	28	1	3	6	368
41	148	137	56	47	6	3	8	405
42	208	145	70	35	2	0	9	469
43	48	34	9	36	0	1	9	137
44	91	77	31	36	4	3	4	246
45	321	213	44	42	6	0	3	629
46	360	223	34	36	11	5	4	673
47	151	104	27	24	2	2	3	313
48	205	96	34	67	10	2	6	420
48A	210	154	13	47	3	2	4	433
49	256	110	36	35	2	4	3	446
49A	287	152	15	28	2	3	3	490
50	267	122	37	56	2	7	14	505
51	309	183	38	88	2	2	12	634
52	160	68	19	32	3	0	0	282
52A	165	87	19	40	3	2	3	319
53	264	183	37	104	6	8	5	607
54	122	94	34	26	5	4	2	287
55	159	90	48	44	5	3	1	350
55A	194	159	33	67	2	3	6	464
56	318	248	35	78	5	4	5	693

Contd....

Polling Station Level Election Results

Winner, Runner-up and 3rd Party Position & Winning Margin According to Polling Stations in Thiruverumbur Assembly in Assembly Election (AE) under Tiruchirappalli Parliamentary Constituency in Tamil Nadu (2021)

Polling Station Number	Winner Party	Winner Votes (%)	Runner-up Party	Runner-up Votes (%)	Winning Margin Votes (%)	Third Party	Third Party Votes (%)	Other Votes (%)
57	DMK	232 (45.85)	AIADMK	166 (32.81)	66 (13.04)	MNM	65 (12.85)	43 (8.5)
58	DMK	178 (42.79)	AIADMK	136 (32.69)	42 (10.1)	MNM	58 (13.94)	44 (10.58)
58A	DMK	222 (43.87)	AIADMK	151 (29.84)	71 (14.03)	MNM	73 (14.43)	60 (11.86)
59	DMK	261 (48.51)	AIADMK	136 (25.28)	125 (23.23)	MNM	69 (12.83)	72 (13.38)
60	DMK	284 (44.58)	AIADMK	187 (29.36)	97 (15.22)	MNM	81 (12.72)	85 (13.34)
61	DMK	207 (48.25)	AIADMK	148 (34.5)	59 (13.75)	MNM	34 (7.93)	40 (9.32)
61A	DMK	219 (47.4)	AIADMK	187 (40.48)	32 (6.92)	MNM	31 (6.71)	25 (5.41)
62	DMK	294 (63.09)	AIADMK	102 (21.89)	192 (41.2)	MNM	33 (7.08)	37 (7.94)
63	DMK	421 (65.27)	AIADMK	127 (19.69)	294 (45.58)	MNM	56 (8.68)	41 (6.36)
64	DMK	216 (56.69)	AIADMK	103 (27.03)	113 (29.66)	MNM	37 (9.71)	25 (6.56)
64A	DMK	200 (51.95)	AIADMK	122 (31.69)	78 (20.26)	NTK	26 (6.75)	37 (9.61)
65	DMK	269 (46.7)	AIADMK	177 (30.73)	92 (15.97)	MNM	86 (14.93)	44 (7.64)
66	DMK	220 (55)	AIADMK	110 (27.5)	110 (27.5)	NTK	41 (10.25)	29 (7.25)
66A	DMK	242 (57.48)	AIADMK	124 (29.45)	118 (28.03)	NTK	27 (6.41)	28 (6.65)
67	DMK	408 (64.15)	AIADMK	94 (14.78)	314 (49.37)	MNM	86 (13.52)	48 (7.55)
68	DMK	232 (59.03)	MNM	64 (16.28)	168 (42.75)	AIADMK	59 (15.01)	38 (9.67)
69	DMK	260 (51.59)	AIADMK	118 (23.41)	142 (28.18)	MNM	64 (12.7)	62 (12.3)
69A	DMK	251 (55.04)	AIADMK	99 (21.71)	152 (33.33)	MNM	68 (14.91)	38 (8.33)
70	DMK	232 (57.71)	AIADMK	80 (19.9)	152 (37.81)	NTK	41 (10.2)	49 (12.19)
70A	DMK	242 (60.5)	AIADMK	82 (20.5)	160 (40)	MNM	43 (10.75)	33 (8.25)
71	DMK	249 (59.86)	AIADMK	81 (19.47)	168 (40.39)	MNM	49 (11.78)	37 (8.89)
71A	DMK	264 (64.71)	AIADMK	71 (17.4)	193 (47.31)	MNM	50 (12.25)	23 (5.64)
72	DMK	229 (52.76)	AIADMK	98 (22.58)	131 (30.18)	MNM	62 (14.29)	45 (10.37)
72A	DMK	249 (59.29)	AIADMK	79 (18.81)	170 (40.48)	MNM	60 (14.29)	32 (7.62)
73	DMK	231 (54.48)	AIADMK	78 (18.4)	153 (36.08)	MNM	60 (14.15)	55 (12.97)
74	DMK	214 (55.73)	MNM	71 (18.49)	143 (37.24)	AIADMK	55 (14.32)	44 (11.46)
75	DMK	302 (57.85)	AIADMK	97 (18.58)	205 (39.27)	MNM	62 (11.88)	61 (11.69)
75A	DMK	306 (61.2)	MNM	78 (15.6)	228 (45.6)	AIADMK	76 (15.2)	40 (8)
76	DMK	231 (57.18)	AIADMK	79 (19.55)	152 (37.63)	MNM	52 (12.87)	42 (10.4)
76A	DMK	221 (57.11)	AIADMK	79 (20.41)	142 (36.7)	MNM	60 (15.5)	27 (6.98)
77	DMK	263 (52.18)	AIADMK	107 (21.23)	156 (30.95)	MNM	66 (13.1)	68 (13.49)
77A	DMK	244 (52.14)	AIADMK	98 (20.94)	146 (31.2)	MNM	75 (16.03)	51 (10.9)
78	DMK	287 (58.22)	AIADMK	76 (15.42)	211 (42.8)	MNM	69 (14)	61 (12.37)
78A	DMK	263 (59.91)	MNM	73 (16.63)	190 (43.28)	AIADMK	72 (16.4)	31 (7.06)
79	DMK	307 (50.16)	AIADMK	142 (23.2)	165 (26.96)	MNM	92 (15.03)	71 (11.6)

Contd....

Socio-Economic Amenities - Rural

Access to Education Facilities

Particulars	Number of Villages (% of Population)				
	Available	Not Available	If Not Available (Distance of Nearest Facility)		
			A	B	C
Govt. Primary School	19 (100)	0 (0)	0 (0)	0 (0)	0 (0)
Private Primary School	6 (53)	13 (47)	0 (0)	0 (0)	0 (0)
Govt. Middle School	10 (58)	9 (42)	5 (30)	2 (5)	0 (0)
Private Middle School	4 (35)	15 (65)	1 (2)	0 (0)	0 (0)
Govt. Secondary School	2 (7)	17 (93)	8 (44)	4 (14)	0 (0)
Private Secondary School	3 (29)	16 (71)	2 (7)	0 (0)	0 (0)
Govt. Senior Secondary School	1 (3)	18 (97)	6 (41)	7 (24)	0 (0)
Private Senior Secondary School	1 (6)	18 (94)	4 (26)	0 (0)	0 (0)
Govt. Arts and Science Degree College	1 (6)	18 (94)	0 (0)	11 (53)	2 (7)
Private Arts and Science Degree College	1 (18)	18 (82)	2 (9)	1 (4)	1 (3)
Govt. Engineering College	1 (6)	18 (94)	1 (3)	12 (58)	3 (10)
Private Engineering College	1 (18)	18 (82)	1 (5)	0 (0)	0 (0)
Govt. Medicine College	0 (0)	19 (100)	1 (3)	7 (55)	11 (41)
Private Medicine College	0 (0)	19 (100)	0 (0)	0 (0)	0 (0)
Govt. Management Institute	0 (0)	19 (100)	1 (3)	11 (44)	6 (35)
Private Management Institute	0 (0)	19 (100)	0 (0)	1 (18)	0 (0)
Govt. Polytechnic	0 (0)	19 (100)	0 (0)	10 (40)	4 (16)
Private Polytechnic	1 (18)	18 (82)	1 (3)	3 (23)	0 (0)
Govt. Vocational Training School/ITI	0 (0)	19 (100)	3 (15)	11 (48)	5 (36)
Private Vocational Training School/ITI	0 (0)	19 (100)	0 (0)	0 (0)	0 (0)
Govt. Non Formal Training Centre	11 (61)	8 (39)	4 (29)	4 (10)	0 (0)
Private Non Formal Training Centre	0 (0)	19 (100)	0 (0)	0 (0)	0 (0)
Govt. School For Disabled	0 (0)	19 (100)	2 (21)	9 (35)	2 (12)
Private School For Disabled	1 (15)	18 (85)	0 (0)	2 (7)	3 (10)
Government Others	0 (0)	19 (100)	0 (0)	0 (0)	0 (0)
Private Others	0 (0)	19 (100)	0 (0)	0 (0)	0 (0)

Note : Distance A : Less than 5 km; B : Between 5-10 km; C : 10+ km.; Source : Data Analysis is based on 2011 Census.

DISCLAIMER

The Terms of Use and Disclaimer of Datanet India Private Limited (hereinafter referred to as "Datanet") for use of this analysis report of **Thiruverumbur Assembly Constituency (Thiruverumbur Vidhan Sabha)** :-

1. **Assembly Factbook™** is a Registered Trade Mark owned by Datanet.
2. All the maps are sketched and graphical representation only and have not been drawn to the scale and also not to represent the actual geographical area or boundary of the unit.
3. The data for the aforesaid analysis is based on authentic sources and has been culled from the various publications of Census, CSO and NSSO for district and block level data, various central and state government departments, Central & State Elections Commissions and the concerned Returning Officers' releases, Electoral Rolls, Election results and allied publications, internal assessment, surveys, estimates and analysis. Therefore, certain adjustment of data at micro level may have been done to arrive closer to the macro data.
4. Data have been provided on an "As Is" and "As AVAILABLE" basis
5. The colours shown in the maps or diagram and charts of a particular party, alliance or AC are indicative and do not represent them.
6. This publication which includes maps, sheets, graphs and data would be the property under copyright of Datanet only. The user may use these for its internal study, analysis and research purposes. It's public display, re-selling or any commercial uses by the user are not allowed.
7. Datanet has taken due care and caution in compilation and processing of data and allied information, but does not guarantee the accuracy, adequacy or completeness of any information/analysis and will be not responsible for any errors or omissions or for the results obtained from the use of such information/analysis.
8. All the contents for the publication have been culled from various authentic sources and Datanet reasonably believes such sources to be reliable, but does not make any representations, express or implied as to the accuracy or fitness of use of such information. The information or contents of the information/analysis do not constitute advice and should not be relied upon in making (or refraining from making) any decision. Any reliance placed upon the information provided by Datanet is the sole responsibility and strictly at the user's risk.
9. In no event will Datanet be liable for any damages (including, without limitation, damages for loss of business projects, or loss of profits) arising in contract, tort or otherwise from the use of or inability to use any of its contents, or from any action taken (or refrained from being taken) as a result of using the analysis or any of its contents. Datanet its directors, owners, editors, officials, employees, distributor and agents or any associate will not be liable for any errors in the information contained or any consequences arising from the use of the contents of the provided information/analysis.
10. If any provision of these terms and conditions is held invalid or illegal or unenforceable for any reason by any court of competent jurisdiction, such provision shall be severed and the remainder of provisions of the terms and conditions shall continue in full force and effect as if the Term of Use had been executed with the invalid, illegal or unenforceable provision eliminated.
11. If there are any discrepancies in the information provided, please bring it to attention of Datanet for suitable rectification measures.

Buy Online This Complete Book At
Datanet India eBooks Store

www.indiastatpublications.com

or go directly at

[http://www.indiastatpublications.com/
Assembly_factbook/Tamil_Nadu/Tiruchirappalli/
Thiruverumbur](http://www.indiastatpublications.com/Assembly_factbook/Tamil_Nadu/Tiruchirappalli/Thiruverumbur)

 **indiastat**elections

