



Tamil Nadu

Assembly Factbook™

Radhapuram Assembly Constituency



Key Electoral Data of Radhapuram
Assembly Constituency (Vidhan Sabha)



india**stat**publications

Tamil Nadu

Assembly Factbook™

Radhapuram Assembly Constituency



Radhapuram Vidhan Sabha

Editor & Director

Dr. R.K. Thukral

Research Editor

Dr. Shafeeq Rahman

Compiled, Researched and Published by Datanet India Pvt. Ltd.

D-100, 1st Floor,

Okhla Industrial Area, Phase-I,
New Delhi- 110020.

Ph.: 91-11- 43580781-84

Email : support@indiastatpublications.com

Website : www.indiastatelections.com

Online Book Store :

www.indiastatpublications.com

Report No. : AFB/TN-228-0125

ISBN : 978-93-5313-836-3

First Edition : January, 2018

Eighth Updated Edition : January, 2025

Price : Rs. 11500/-

US\$ 310

© Datanet India Pvt. Ltd.

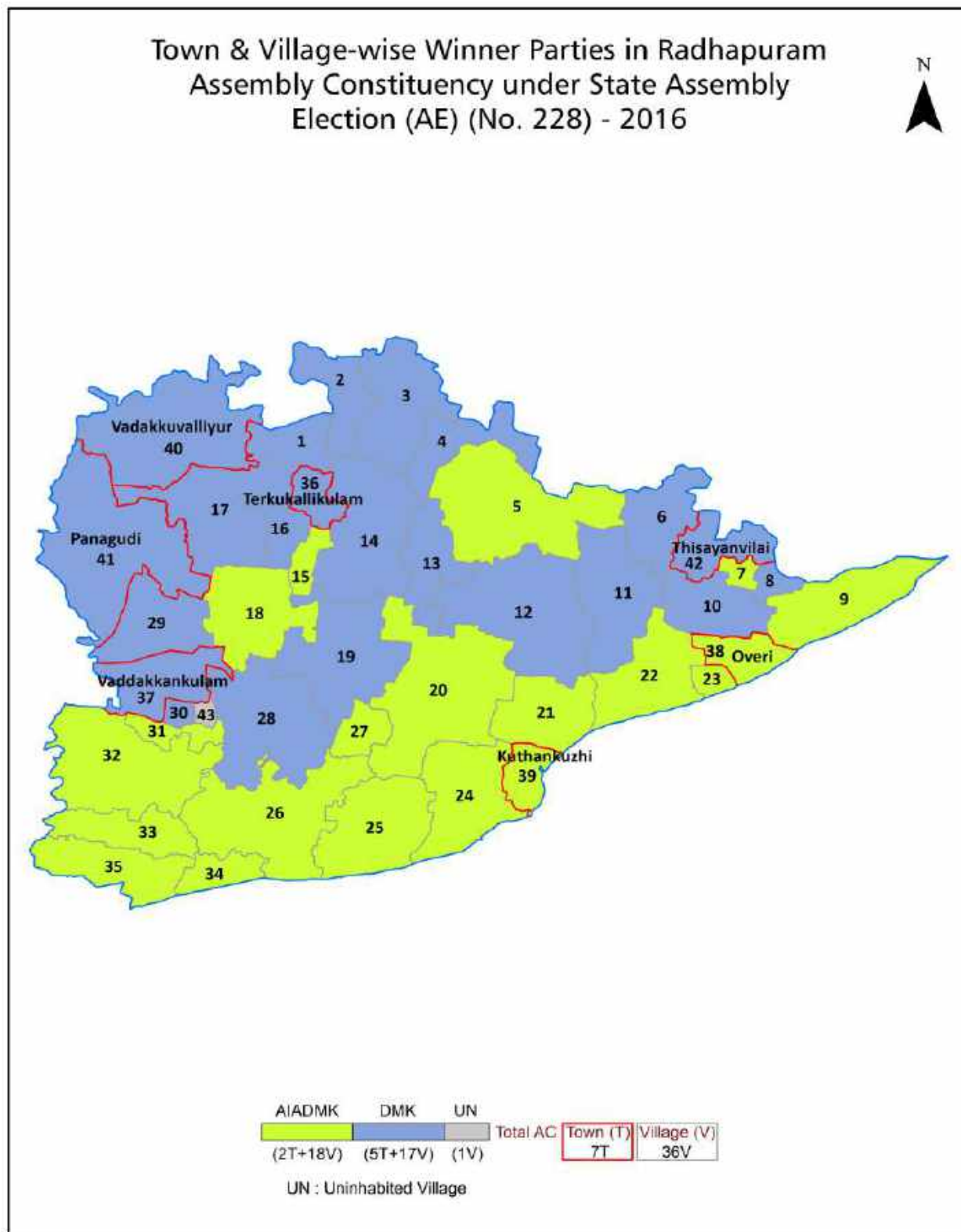
All rights reserved. No part of this book may be reproduced, stored in a retrieval system or transmitted in any form or by any means, mechanical photocopying, photographing, scanning, recording or otherwise without the prior written permission of the publisher. Please refer to Disclaimer at page no. 248 for the use of this publication.

Printed in India

Contents

No.	Particulars	Page No.
	Introduction	
1	Assembly Constituency - (Vidhan Sabha) at a Glance Features of Assembly as per Delimitation Commission of India (2008)	1-2
	Location and Political Maps	
2	Location Map Boundaries of Assembly Constituency - (Vidhan Sabha) in District Boundaries of Assembly Constituency under Parliamentary Constituency - (Lok Sabha) Town & Village-wise Winner Parties- 2024, 2021, 2019, 2016, 2014, 2011 and 2009	3-11
	Administrative Setup (2011)	
3	District Sub-district Towns Villages Inhabited Villages Uninhabited Villages Village Panchayat Intermediate Panchayat	12-15
	Demographics (2011)	
4	Population Households Rural/Urban Population Towns and Villages by Population Size Sex Ratio (Total & 0-6 Years) Religious Population Social Population Literacy Rate	16-17
	Electoral Features	
5	Important Dates of Last Elections Held Electors by Gender Service Electors Voters Voters Turnout Polling Stations & Average Number of Electors per Polling Station Electors by Age Group Present Elected Representatives	18-23
	Historical Summary Election Results	
6	Vote Share of Major Parties Winning Margin (Number & Percentage) Polarity of Parties Summary Result of Assembly Segment of Parliamentary Elections 2024, 2019, 2014, 2009, 2004 and 1999 Summary Result of Assembly Elections 2021, 2016, 2011, 2006, 2001, 1996, 1991, 1989, 1984, 1980, 1977, 1971 and 1967	24-45
	Polling Station Level Election Results	
7	Name and Number of Polling Station 2024, 2021, 2019, 2016, 2014, 2011 and 2009 Polling Station-wise Electors, Voters & Voters Turnout 2024, 2021, 2019, 2016, 2014, 2011 and 2009 Polling Station wise Elections Results 2024, 2021, 2019, 2016, 2014, 2011 and 2009	46-227
	Share of Assembly Constituency	
8	Share of Assembly Constituency - (Vidhan Sabha) in State, District and Parliamentary Constituency - (Lok Sabha)	228
	Socio-Economic Amenities (2011)	
9	Access to Administrative Units Agricultural, Manufacturing and Industrial Commodities Demographic Indicators Education Health & Manpower Drinking Water Supply Sanitation Entertainment and Recreations Infrastructure Power Food Allocation Distribution and Marketing of Agriculture Commodities Infrastructure Transport and Road Infrastructure Communication Banking and Financial Services Land Use Irrigation Source	229-244
10	Abbreviation & Sources	245-247
11	Disclaimer	248

Location & Political Map



Administrative Setup

List of Village Panchayat & Intermediate Panchayat (Block) Name - 2011

Village Name	Village Panchayat Name	Intermediate Panchayat Name
A.Tirumalapuram	A.Thirumalapuram	Valliyur
Achampadu	Achampadu	Valliyur
Adangarkulam	Adangarkulam	Valliyur
Alaganeri	Adangarkulam	Valliyur
Anaikulam	Anaikulam	Valliyur
Appuvilai	Appuvilai	Radhapuram
Chettikulam	Chettikulam	Valliyur
Dhanakkarkulam	Dhanakkarkulam	Valliyur
Erukkandurai	Erukkandurai	Valliyur
Kannanallur	Kannanallur	Valliyur
Karaichuthupudur	Karaichuthupudur, K.Navvaladi	Radhapuram
Karaichuthuvari (Part)	Karaichuthuvari	Radhapuram
Kasthurirangapuram	Kasthurirengapuram	Radhapuram
Koondankulam	Koodankulam	Radhapuram
Kottaikarungulam	Kottaikarunkulam	Radhapuram
Kovankulam	Kovankulam	Valliyur
Kumarapuram	Kumarapuram, Mahadevankula	Radhapuram
Kumbikulam	Kumbikulam	Radhapuram
Kuttam	Kuttam	Radhapuram
Levinjipuram	Levingipuram	Valliyur
Muthumuthamozhi	Muthumuthanmozhi, Anaikudy	Radhapuram
Palavoor	Jacobpuram (Chidambarapuram), Avaraikulam, Palavoor	Valliyur
Parameswarapuram	Parameswarapuram	Radhapuram
Perungudi (Part)	Kavalkinar	Valliyur
Radhapuram	Radhapuram	Radhapuram
Samugarengapuram	Samugarengapuram	Radhapuram
Soundarapandiapuram	Soundarapandiapuram	Radhapuram
T.Karungulam	Therkukarungulam	Valliyur
Therku Valliyoor	Therkuvalliyoor	Valliyur

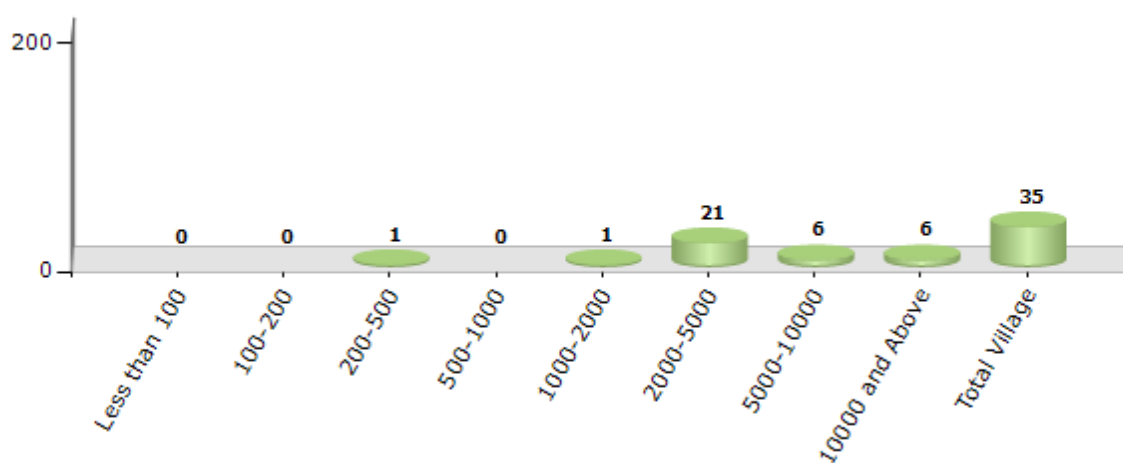
Contd....

Demographics

Number of Villages by Population Size - 2011

Less than 100	100-200	200-500	500-1000	1000-2000	2000-5000	5000-10000	10000 and Above	Total Village
0	0	1	0	1	21	6	6	35

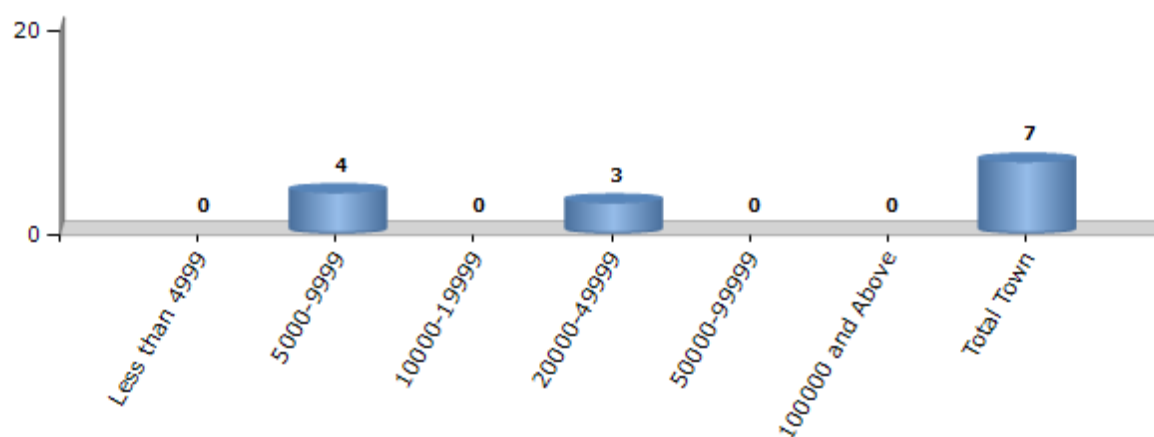
Number of Villages by Population Size - 2011



Number of Towns by Population Size - 2011

Less than 4999	5000-9999	10000-19999	20000-49999	50000-99999	100000 and Above	Total Town
0	4	0	3	0	0	7

Number of Towns by Population Size - 2011



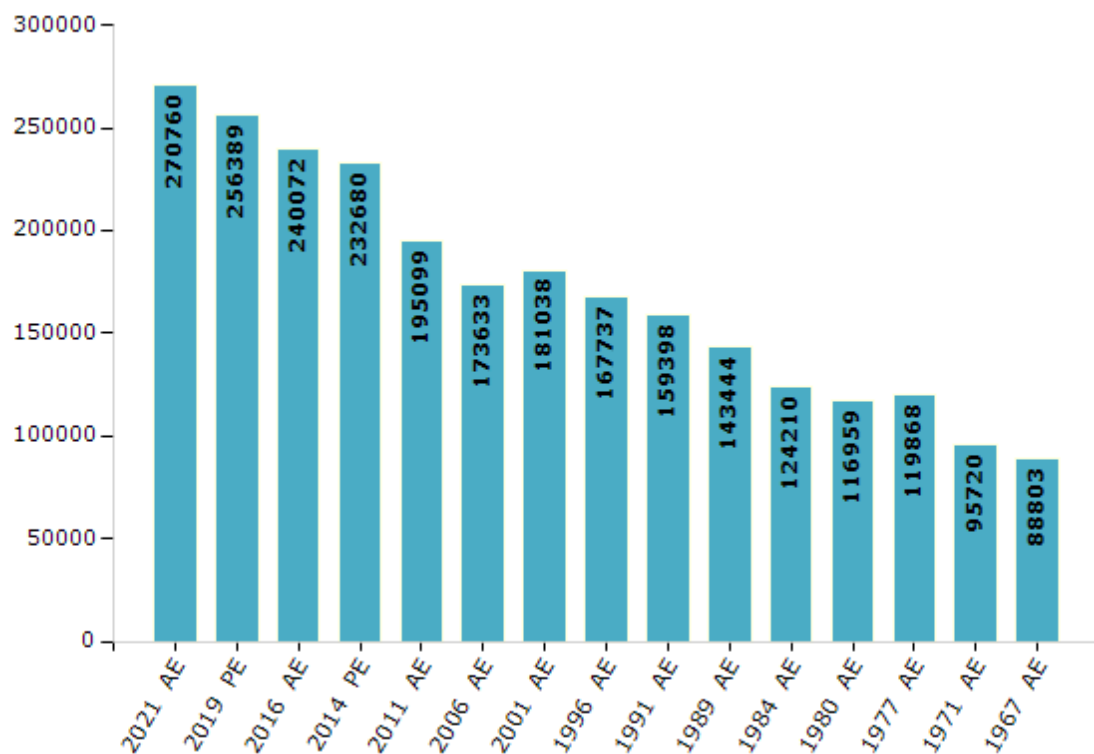
Electoral Features

Electors by Male & Female

Year	Male	Female	Others	Total
2021 AE	133143	137603	14	270760
2019 PE	126591	129793	5	256389
2016 AE	118822	121249	1	240072
2014 PE	116605	116072	3	232680
2011 AE	98108	96991	-	195099
2009 PE	-	-	-	-
2006 AE	85864	87769	-	173633
2004 PE	-	-	-	-
2001 AE	87479	93559	-	181038

Year	Male	Female	Others	Total
1999 PE	-	-	-	-
1996 AE	82450	85287	-	167737
1991 AE	77211	82187	-	159398
1989 AE	70082	73362	-	143444
1984 AE	60513	63697	-	124210
1980 AE	56147	60812	-	116959
1977 AE	57724	62144	-	119868
1971 AE	45996	49724	-	95720
1967 AE	-	-	-	88803

Number of Electors



Note : AE : Assembly Election, PE : Assembly Segment of Parliamentary Election

Historical Summary Election Results

Summary Result of Assembly Election - 2016

Candidate Name	Party	Votes	Votes %
I. S. Inbadurai	AIADMK	69590	40.62
M. Appavu	DMK	69541	40.59
S. Kani Amudha	BJP	11131	6.5
S. Sivananaintha Perumal	DMDK	8362	4.88
S. P. Udayakumar	IND	4891	2.85
S. Lobin	NTK	3125	1.82
V. Rajiv	IND	835	0.49
S. Gurunathan	PMK	501	0.29
N. Kannan	BSP	474	0.28
S. Subash	SHS	287	0.17
R. P. S. Kartheesan	IND	203	0.12
V. Mary Gracy	IND	200	0.12
Muthu Selvi	IND	150	0.09
S. Ganesamoorthy	IND	118	0.07
Duraiselvan	IND	108	0.06
	NOTA	1821	1.06

Polling Station Level Election Results

Number and Name of Polling Stations (PS) (2021)

Number of Polling Stations	Name of Polling Stations	Number of Polling Stations	Name of Polling Stations
1	S.A Noble Memorial High School Main Building, Western Portion Room No : 1 Vallioor	16	Govt.Hr.Sec. School ,Western Block, Northern Portion Room No 20, Vadakku Vallioor
1A	S.A Noble Memorial High School Main Building, Western Portion Room No : 1 Vallioor	17	Govt.Hr.Sec. School ,Western Block, Center Portion Room No 19, Vadakku Vallioor
2	S.A Noble Memorial High School Main Building, West Block Room No : 4 Vallioor.	18	Govt.Hr.Sec. School , North Block Western Portion, Class Room No. 11 Vadakku Vallioor
3	S.A Noble Memorial High School Main Building, Middle Portion Room No : 5 Vallioor.	18A	Govt.Hr.Sec. School , North Block Western Portion, Class Room No. 11 Vadakku Vallioor
3A	S.A Noble Memorial High School Main Building, Middle Portion Room No : 5 Vallioor.	19	Govt.Hr.Sec. School , North Block Eastern Portion, Class Room No. 10 Vadakku Vallioor
4	S.A Noble Memorial High School Main Building Eastern Portion Room No : 7, Vallioor No : 7, Vallioor	20	Govt.Hr.Sec. School , New Building, Class Room No.3, Eastern Block, Middle Portion, Vadakku Vallioor
5	S.A Noble Memorial Primery School Main Building North Portion Vallioor	21	Govt.Hr.Sec. School , New Building, Class Room No.2, Eastern Block, South Portion, Vadakku Vallioor
6	S.A Noble Memorial Primary School Main Building, Southern Portion, Vallioor	21A	Govt.Hr.Sec. School , New Building, Class Room No.2, Eastern Block, South Portion, Vadakku Vallioor
6A	S.A Noble Memorial Primary School Main Building, Southern Portion, Vallioor	22	Govt.Hr.Sec. School New Building, Class Room No.3,Eastern Block, South Portion, Vadakku Vallioor
7	Thiru Siluvai Middle School Eastern Portion, Vadakku Allioor	23	Govt.Hr.Sec. School New Building Eastern Block North Portion, Room No 4, Vadakku Vallioor
7A	Thiru Siluvai Middle School Eastern Portion, Vadakku Allioor	24	Govt.Hr.Sec. School New Building Western Block North Portion, Room No 4, Vadakku Vallioor
8	Thiru Siluvai Middle School Western Portion, Vadakku Allioor	24A	Govt.Hr.Sec. School New Building Western Block North Portion, Room No 4, Vadakku Vallioor
9	Panchayat Union Primary School , New Western Building, Vallioor	25	T.D.T.A.Middle School , Vadalivilai,Sahayapuram, East Building, North Portion, Vadakku Vallioor
9A	Panchayat Union Primary School , New Western Building, Vallioor	26	T.D.T.A.Middle School , Vadalivilai,Sahayapuram, East Building, South Portion, Vadakku Vallioor
10	Panchayat Union Primary School New Western Building North Part Ward No: 5, Vallioor	27	T.D.T.A.Primary School Sanmugapuram
11	Holly Gross Middle School Fathima School Campus West Wing Building, South Side. Vallioor	27A	T.D.T.A.Primary School Sanmugapuram
12	Holly Gross Middle School Fathima School Campus West Wing Building, Central Side. Vallioor	28	T.D.T.A.Primary School East Part ,Sanmugapuram
13	Holly Gross Middle School Fathima School Campus West Wing Building, North Side. Vallioor	29	Sacret.Heart Primary School South Side Building 3B Class Room Panagudi
13A	Holly Gross Middle School Fathima School Campus West Wing Building, North Side. Vallioor	30	Sacret.Heart Primary School South Side Building 2B Class Room Panagudi
14	Govt. Hr Sec School New Building Class Room No. 34 South Block, Western Part Vallioor	31	Sacret.Heart Primary School South Side Building 2A Class Room Panagudi
15	Govt. Hr Sec School New Building Class Room No. 32 South Block Western Part, Vallioor	32	Sacret.Heart Primary School West Side Building 5C Class Room Panagudi

Contd....

Polling Station Level Election Results

Polling Station-wise Votes Secured by Overall Top Five Parties in Radhapuram Assembly in Assembly Election (AE) under Tirunelveli Parliamentary Constituency in Tamil Nadu (2021)

Number of Polling Station	Winner - M.Appavu (DMK)	Runner-up - I.S.Inbadurai (AIADMK)	3rd - R.Jesu Dhasan (NTK)	4th - K.Jeyabalan (DMDK)	5th - G.Deva Peran (IND)	NOTA	Other	Total Votes Secured
27	181	166	48	2	0	1	10	408
27A	213	162	31	3	0	0	8	417
28	156	212	44	7	2	3	11	435
29	242	243	58	5	0	6	11	565
30	331	167	70	4	1	3	10	586
31	210	178	40	1	1	2	3	435
32	209	102	74	4	0	3	8	400
32A	245	172	42	0	1	0	9	469
33	45	39	25	1	0	1	3	114
34	180	131	60	3	1	1	8	384
34A	166	154	36	3	0	1	20	380
35	236	263	60	2	0	3	15	579
36	212	149	54	7	0	3	15	440
37	291	234	38	9	5	5	17	599
38	103	165	37	5	11	4	9	334
38A	128	204	20	4	6	2	23	387
39	213	117	83	6	0	4	4	427
39A	232	170	72	4	2	0	9	489
40	228	253	62	5	1	2	11	562
41	191	191	67	3	7	1	14	474
42	178	98	104	5	0	5	14	404
42A	198	131	70	2	2	0	21	424
43	384	145	107	2	0	2	16	656
44	259	152	51	5	0	4	12	483
45	266	248	108	10	1	3	19	655
46	136	231	55	5	17	3	9	456
47	203	211	37	8	7	6	12	484
48	306	252	69	4	3	4	14	652
49	219	64	33	1	2	0	7	326
49A	274	79	27	3	0	1	11	395
50	402	141	84	0	0	3	17	647
51	215	240	44	3	2	3	16	523
52	234	148	49	7	0	4	9	451
53	128	194	59	6	0	0	4	391
53A	151	260	34	1	1	2	12	461

Contd....

Polling Station Level Election Results

Winner, Runner-up and 3rd Party Position & Winning Margin According to Polling Stations in Radhapuram Assembly in Assembly Election (AE) under Tirunelveli Parliamentary Constituency in Tamil Nadu (2021)

Polling Station Number	Winner Party	Winner Votes (%)	Runner-up Party	Runner-up Votes (%)	Winning Margin Votes (%)	Third Party	Third Party Votes (%)	Other Votes (%)
54	AIADMK	384 (51.06)	DMK	245 (32.58)	139 (18.48)	NTK	87 (11.57)	36 (4.79)
55	AIADMK	330 (46.94)	DMK	262 (37.27)	68 (9.67)	NTK	73 (10.38)	38 (5.41)
56	AIADMK	263 (44.8)	DMK	244 (41.57)	19 (3.23)	NTK	68 (11.58)	12 (2.04)
57	AIADMK	210 (48.61)	DMK	135 (31.25)	75 (17.36)	NTK	41 (9.49)	46 (10.65)
58	DMK	371 (57.16)	AIADMK	134 (20.65)	237 (36.51)	NTK	115 (17.72)	29 (4.47)
59	AIADMK	332 (53.04)	DMK	189 (30.19)	143 (22.85)	NTK	37 (5.91)	68 (10.86)
60	AIADMK	394 (51.24)	DMK	283 (36.8)	111 (14.44)	NTK	71 (9.23)	21 (2.73)
61	DMK	431 (59.7)	AIADMK	169 (23.41)	262 (36.29)	NTK	87 (12.05)	35 (4.85)
62	DMK	349 (45.27)	AIADMK	290 (37.61)	59 (7.66)	NTK	93 (12.06)	39 (5.06)
63	AIADMK	347 (57.36)	DMK	179 (29.59)	168 (27.77)	NTK	52 (8.6)	27 (4.46)
64	AIADMK	276 (54.44)	DMK	176 (34.71)	100 (19.73)	NTK	26 (5.13)	29 (5.72)
65	AIADMK	271 (45.24)	DMK	242 (40.4)	29 (4.84)	NTK	69 (11.52)	17 (2.84)
66	AIADMK	190 (46.34)	DMK	164 (40)	26 (6.34)	NTK	44 (10.73)	12 (2.93)
66A	AIADMK	180 (49.59)	DMK	146 (40.22)	34 (9.37)	NTK	30 (8.26)	7 (1.93)
67	AIADMK	174 (51.33)	DMK	135 (39.82)	39 (11.51)	NTK	25 (7.37)	5 (1.47)
68	DMK	339 (55.94)	AIADMK	161 (26.57)	178 (29.37)	NTK	78 (12.87)	28 (4.62)
69	DMK	351 (53.51)	AIADMK	189 (28.81)	162 (24.7)	NTK	102 (15.55)	14 (2.13)
70	DMK	268 (42.41)	AIADMK	256 (40.51)	12 (1.9)	NTK	60 (9.49)	48 (7.59)
71	DMK	526 (78.16)	AIADMK	112 (16.64)	414 (61.52)	NTK	18 (2.67)	17 (2.53)
72	DMK	299 (47.92)	AIADMK	256 (41.03)	43 (6.89)	NTK	53 (8.49)	16 (2.56)
73	AIADMK	230 (47.03)	DMK	191 (39.06)	39 (7.97)	NTK	53 (10.84)	15 (3.07)
74	DMK	380 (62.09)	AIADMK	180 (29.41)	200 (32.68)	NTK	29 (4.74)	23 (3.76)
75	DMK	250 (45.96)	AIADMK	241 (44.3)	9 (1.66)	NTK	39 (7.17)	14 (2.57)
76	DMK	219 (46.6)	AIADMK	200 (42.55)	19 (4.05)	NTK	32 (6.81)	19 (4.04)
77	DMK	237 (41.65)	AIADMK	232 (40.77)	5 (0.88)	NTK	42 (7.38)	58 (10.19)
78	DMK	201 (53.74)	AIADMK	122 (32.62)	79 (21.12)	NTK	29 (7.75)	22 (5.88)
79	DMK	199 (51.82)	AIADMK	145 (37.76)	54 (14.06)	NTK	35 (9.11)	5 (1.3)
79A	DMK	204 (55.43)	AIADMK	136 (36.96)	68 (18.47)	NTK	15 (4.08)	13 (3.53)
80	AIADMK	255 (52.8)	DMK	143 (29.61)	112 (23.19)	NTK	79 (16.36)	6 (1.24)
81	AIADMK	283 (46.62)	DMK	236 (38.88)	47 (7.74)	NTK	66 (10.87)	22 (3.62)
82	DMK	320 (54.24)	AIADMK	187 (31.69)	133 (22.55)	NTK	68 (11.53)	15 (2.54)
83	DMK	230 (44.23)	AIADMK	168 (32.31)	62 (11.92)	NTK	44 (8.46)	78 (15)
84	DMK	205 (46.49)	AIADMK	131 (29.71)	74 (16.78)	NTK	57 (12.93)	48 (10.88)
85	DMK	225 (50.79)	AIADMK	121 (27.31)	104 (23.48)	NTK	66 (14.9)	31 (7)
86	DMK	269 (54.56)	AIADMK	130 (26.37)	139 (28.19)	DMDK	61 (12.37)	33 (6.69)

Contd....

Socio-Economic Amenities - Rural

Access to Education Facilities

Particulars	Number of Villages (% of Population)				
	Available	Not Available	If Not Available (Distance of Nearest Facility)		
			A	B	C
Govt. Primary School	31 (89)	4 (11)	0 (0)	0 (0)	0 (0)
Private Primary School	30 (94)	5 (6)	0 (0)	0 (0)	0 (0)
Govt. Middle School	21 (72)	14 (28)	1 (2)	0 (0)	0 (0)
Private Middle School	28 (84)	7 (16)	0 (0)	0 (0)	0 (0)
Govt. Secondary School	13 (55)	22 (45)	3 (4)	7 (15)	0 (0)
Private Secondary School	14 (48)	21 (52)	3 (6)	1 (1)	0 (0)
Govt. Senior Secondary School	8 (42)	27 (58)	7 (12)	10 (21)	1 (2)
Private Senior Secondary School	11 (40)	24 (60)	0 (0)	0 (0)	0 (0)
Govt. Arts and Science Degree College	0 (0)	35 (100)	6 (9)	13 (32)	11 (35)
Private Arts and Science Degree College	0 (0)	35 (100)	2 (6)	3 (18)	0 (0)
Govt. Engineering College	0 (0)	35 (100)	0 (0)	0 (0)	1 (2)
Private Engineering College	3 (4)	32 (96)	4 (6)	12 (39)	15 (49)
Govt. Medicine College	0 (0)	35 (100)	0 (0)	0 (0)	35 (100)
Private Medicine College	0 (0)	35 (100)	0 (0)	0 (0)	0 (0)
Govt. Management Institute	0 (0)	35 (100)	0 (0)	1 (3)	33 (93)
Private Management Institute	0 (0)	35 (100)	0 (0)	0 (0)	1 (5)
Govt. Polytechnic	0 (0)	35 (100)	0 (0)	0 (0)	0 (0)
Private Polytechnic	4 (14)	31 (86)	5 (12)	10 (32)	16 (42)
Govt. Vocational Training School/ITI	0 (0)	35 (100)	0 (0)	0 (0)	0 (0)
Private Vocational Training School/ITI	2 (1)	33 (99)	6 (10)	13 (46)	14 (42)
Govt. Non Formal Training Centre	35 (100)	0 (0)	0 (0)	0 (0)	0 (0)
Private Non Formal Training Centre	0 (0)	35 (100)	0 (0)	0 (0)	0 (0)
Govt. School For Disabled	0 (0)	35 (100)	0 (0)	0 (0)	0 (0)
Private School For Disabled	2 (13)	33 (87)	3 (5)	17 (41)	13 (41)
Government Others	0 (0)	35 (100)	0 (0)	0 (0)	0 (0)
Private Others	5 (9)	30 (91)	0 (0)	0 (0)	0 (0)

Note : Distance A : Less than 5 km; B : Between 5-10 km; C : 10+ km.; Source : Data Analysis is based on 2011 Census.

DISCLAIMER

The Terms of Use and Disclaimer of Datanet India Private Limited (hereinafter referred to as "Datanet") for use of this analysis report of **Radhapuram Assembly Constituency (Radhapuram Vidhan Sabha)** :-

1. **Assembly Factbook™** is a Registered Trade Mark owned by Datanet.
2. All the maps are sketched and graphical representation only and have not been drawn to the scale and also not to represent the actual geographical area or boundary of the unit.
3. The data for the aforesaid analysis is based on authentic sources and has been culled from the various publications of Census, CSO and NSSO for district and block level data, various central and state government departments, Central & State Elections Commissions and the concerned Returning Officers' releases, Electoral Rolls, Election results and allied publications, internal assessment, surveys, estimates and analysis. Therefore, certain adjustment of data at micro level may have been done to arrive closer to the macro data.
4. Data have been provided on an "As Is" and "As AVAILABLE" basis
5. The colours shown in the maps or diagram and charts of a particular party, alliance or AC are indicative and do not represent them.
6. This publication which includes maps, sheets, graphs and data would be the property under copyright of Datanet only. The user may use these for its internal study, analysis and research purposes. It's public display, re-selling or any commercial uses by the user are not allowed.
7. Datanet has taken due care and caution in compilation and processing of data and allied information, but does not guarantee the accuracy, adequacy or completeness of any information/analysis and will be not responsible for any errors or omissions or for the results obtained from the use of such information/analysis.
8. All the contents for the publication have been culled from various authentic sources and Datanet reasonably believes such sources to be reliable, but does not make any representations, express or implied as to the accuracy or fitness of use of such information. The information or contents of the information/analysis do not constitute advice and should not be relied upon in making (or refraining from making) any decision. Any reliance placed upon the information provided by Datanet is the sole responsibility and strictly at the user's risk.
9. In no event will Datanet be liable for any damages (including, without limitation, damages for loss of business projects, or loss of profits) arising in contract, tort or otherwise from the use of or inability to use any of its contents, or from any action taken (or refrained from being taken) as a result of using the analysis or any of its contents. Datanet its directors, owners, editors, officials, employees, distributor and agents or any associate will not be liable for any errors in the information contained or any consequences arising from the use of the contents of the provided information/analysis.
10. If any provision of these terms and conditions is held invalid or illegal or unenforceable for any reason by any court of competent jurisdiction, such provision shall be severed and the remainder of provisions of the terms and conditions shall continue in full force and effect as if the Term of Use had been executed with the invalid, illegal or unenforceable provision eliminated.
11. If there are any discrepancies in the information provided, please bring it to attention of Datanet for suitable rectification measures.

Buy Online This Complete Book At
Datanet India eBooks Store

www.indiastatpublications.com

or go directly at

[http://www.indiastatpublications.com/
Assembly_factbook/Tamil_Nadu/Tirunelveli/ Radhapuram](http://www.indiastatpublications.com/Assembly_factbook/Tamil_Nadu/Tirunelveli/Radhapuram)

 **india**stat**elections**

