



Tamil Nadu

# Assembly Factbook™

Tirunelveli Assembly Constituency



Key Electoral Data of Tirunelveli  
Assembly Constituency (Vidhan Sabha)

Tamil Nadu

# **Assembly Factbook™**

Tirunelveli Assembly Constituency



Tirunelveli Vidhan Sabha

**Editor & Director**

Dr. R.K. Thukral

**Research Editor**

Dr. Shafeeq Rahman

**Compiled, Researched and Published by  
Datanet India Pvt. Ltd.**

D-100, 1st Floor,

Okhla Industrial Area, Phase-I,  
New Delhi- 110020.

Ph.: 91-11- 43580781-84

Email : support@indiastatpublications.com

Website : www.indiastatelections.com

**Online Book Store :**

www.indiastatpublications.com

**Report No. :** AFB/TN-224-0123

**ISBN :** 978-93-5313-892-9

**First Edition :** January, 2018

**Sixth Updated Edition :** January, 2023

**Price :** Rs. 11500/-

US\$ 310

© **Datanet India Pvt. Ltd.**

All rights reserved. No part of this book may be reproduced, stored in a retrieval system or transmitted in any form or by any means, mechanical photocopying, photographing, scanning, recording or otherwise without the prior written permission of the publisher. Please refer to Disclaimer at page no. 264 for the use of this publication.

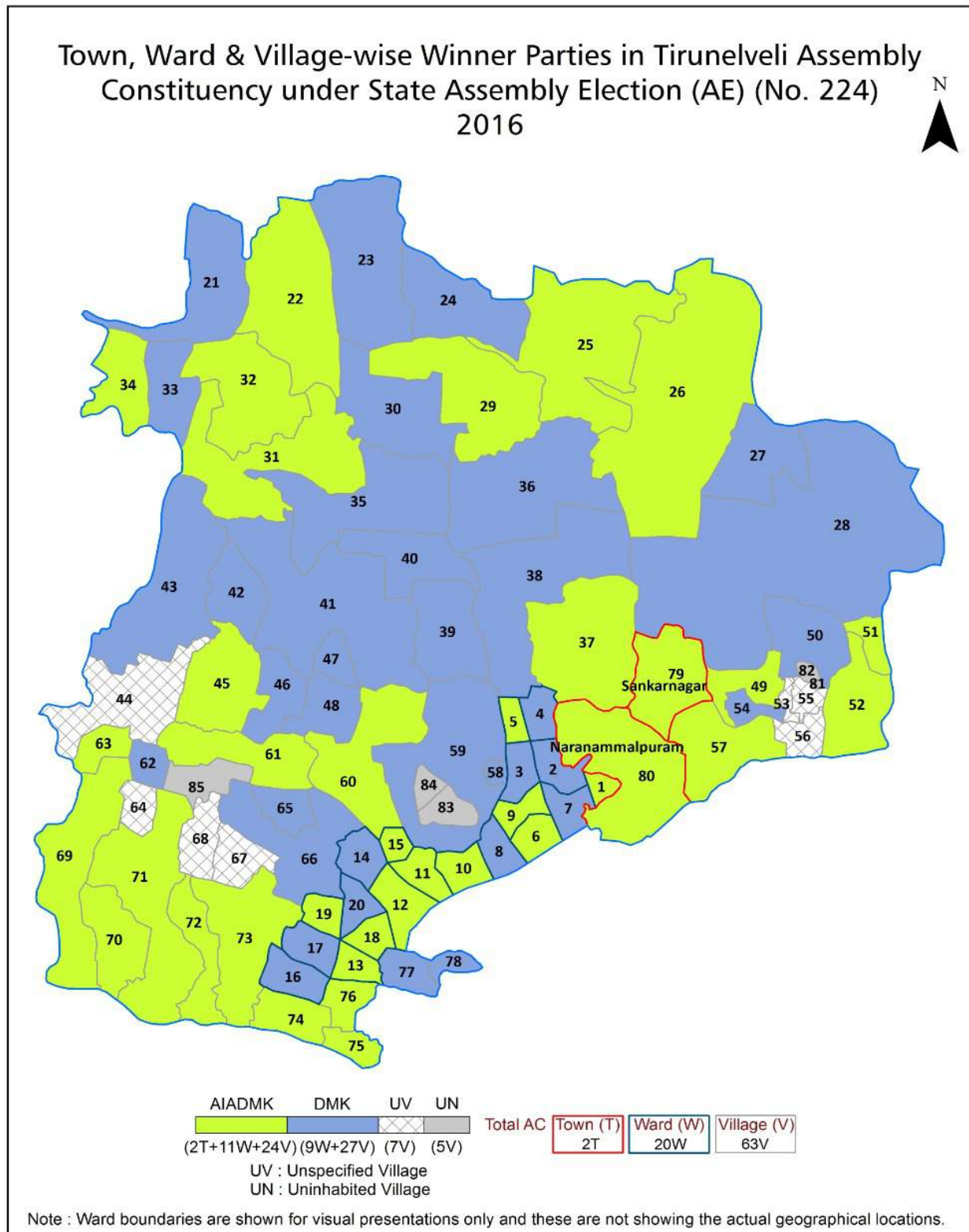
Printed in India

## Contents

No.	Particulars	Page No.
	<b>Introduction</b>	
1	Assembly Constituency - (Vidhan Sabha) at a Glance   Features of Assembly as per Delimitation Commission of India (2008)	1-2
	<b>Location and Political Maps</b>	
2	Location Map   Boundaries of Assembly Constituency - (Vidhan Sabha) in District   Boundaries of Assembly Constituency under Parliamentary Constituency - (Lok Sabha)   Town, Ward & Village-wise Winner Parties- 2021, 2019, 2016, 2014, 2011 and 2009	3-11
	<b>Administrative Setup (2011)</b>	
3	District   Sub-district   Towns   Villages   Inhabited Villages   Uninhabited Villages   Village Panchayat   Intermediate Panchayat	12-16
	<b>Demographics (2011)</b>	
4	Population   Households   Rural/Urban Population   Towns, Ward and Villages by Population Size   Sex Ratio (Total & 0-6 Years)   Religious Population   Social Population   Literacy Rate	17-19
	<b>Electoral Features</b>	
5	Important Dates of Last Elections Held   Electors by Gender   Service Electors   Voters   Voters Turnout   Polling Stations & Average Number of Electors per Polling Station   Electors by Age Group   Present Elected Representatives	20-25
	<b>Historical Summary Election Results</b>	
6	Vote Share of Major Parties   Winning Margin (Number & Percentage)   Polarity of Parties   Summary Result of Assembly Segment of Parliamentary Elections 2019, 2014, 2009, 2004 and 1999   Summary Result of Assembly Elections 2021, 2016, 2011, 2006, 2001, 1996, 1991, 1989, 1984, 1980, 1977, 1971 and 1967	26-47
	<b>Polling Station Level Election Results</b>	
7	Name and Number of Polling Station 2021, 2019, 2016, 2014, 2011 and 2009   Polling Station-wise Electors, Voters & Voters Turnout 2021, 2019, 2016, 2014, 2011 and 2009   Polling Station wise Elections Results 2021, 2019, 2016, 2014, 2011 and 2009	48-243
	<b>Share of Assembly Constituency</b>	
8	Share of Assembly Constituency - (Vidhan Sabha) in State, District and Parliamentary Constituency - (Lok Sabha)	244
	<b>Socio-Economic Amenities (2011)</b>	
9	Access to Administrative Units   Agricultural, Manufacturing and Industrial Commodities   Demographic Indicators   Education   Health & Manpower   Drinking Water Supply   Sanitation   Entertainment and Recreations Infrastructure   Power   Food Allocation Distribution and Marketing of Agriculture Commodities Infrastructure   Transport and Road Infrastructure   Communication   Banking and Financial Services   Land Use   Irrigation Source	245-260
10	<b>Abbreviation &amp; Sources</b>	261-263
11	<b>Disclaimer</b>	264



## Location & Political Map



## Administrative Setup

### List of Village Panchayat & Intermediate Panchayat (Block) Name - 2011

Village Name	Village Panchayat Name	Intermediate Panchayat Name
Abishekapatti	Ramayanpatti	Palayamkottai
Alagiapandiapuram	Alagiapandiapuram	Manur
Alangaraperi	Alangaraperi	Manur
Chittar Chatram	Chitharchatram	Manur
Ettankulam	Ettankulam	Manur
Gangaikondan	Gangaikondan	Manur
Kalakudi	Kalakudi	Manur
Kalkurichi	Palamadai	Manur
Kanarpatti	Kanarpatti	Manur
Karungadu	Karungadu	Manur
Karuvanallur	Seethaparpanallur	Manur
Kattalai Udayaneri	Palamadai	Manur
Kattampuli	Palamadai	Manur
Kattarankulam	Katttarankulam	Manur
Kodaganallur	Kodaganallur	Manur
Kondanagaram	Kondanagaram	Manur
Kuppakurichi	Kuppakurichi	Manur
Kurichikulam	Kurichikulam	Manur
Madhavakurichi	Madhavakurichi	Manur
Manur	Manur	Manur
Mavadi	Mavadi	Manur
Melkallur	Melakkallur	Manur
Nanchankulam	Nanjankulam	Manur
Narasinganallur	Narasinganallur	Manur
Palamadai	Palamadai	Manur
Palavoor	Palavoor	Manur
Pallikkottai	Pallikottai	Manur
Pathinalamperi	Alangaraperi	Manur
Pettai	Pettai Rural	Manur

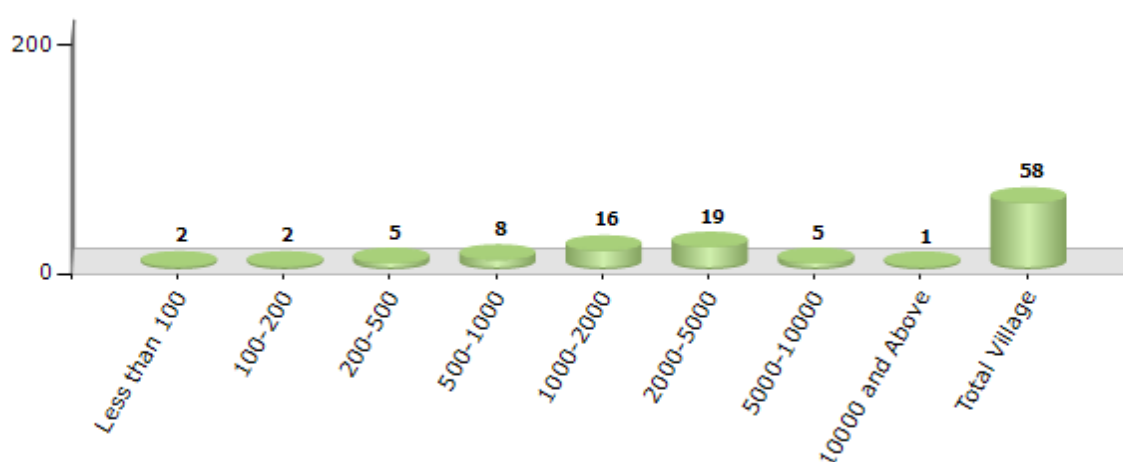
Contd....

## Demographics

### Number of Villages by Population Size - 2011

Less than 100	100-200	200-500	500-1000	1000-2000	2000-5000	5000-10000	10000 and Above	Total Village
2	2	5	8	16	19	5	1	58

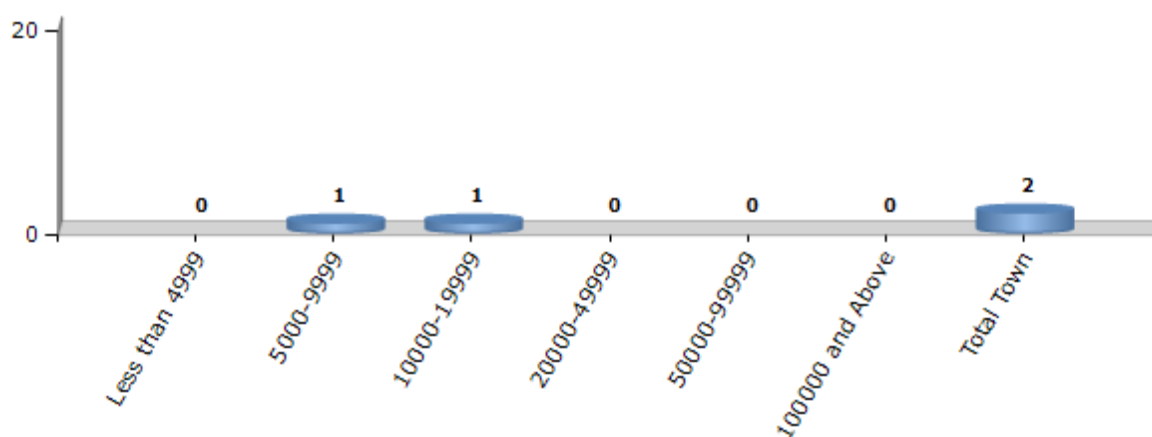
Number of Villages by Population Size - 2011



### Number of Towns by Population Size - 2011

Less than 4999	5000-9999	10000-19999	20000-49999	50000-99999	100000 and Above	Total Town
0	1	1	0	0	0	2

Number of Towns by Population Size - 2011



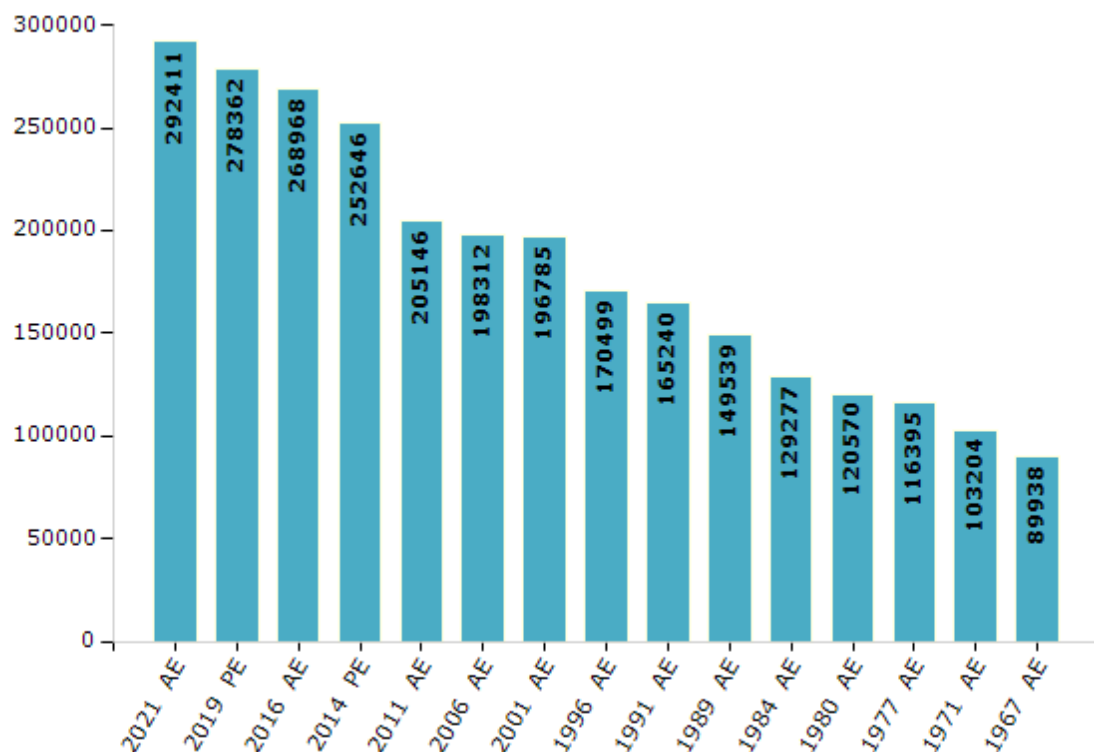
## Electoral Features

### Electors by Male & Female

Year	Male	Female	Others	Total
2021 AE	143068	149286	57	292411
2019 PE	136504	141825	33	278362
2016 AE	132369	136579	20	268968
2014 PE	125572	127062	12	252646
2011 AE	102979	102161	6	205146
2009 PE	-	-	-	-
2006 AE	97824	100488	-	198312
2004 PE	-	-	-	-
2001 AE	98745	98040	-	196785

Year	Male	Female	Others	Total
1999 PE	-	-	-	-
1996 AE	85251	85248	-	170499
1991 AE	83444	81796	-	165240
1989 AE	75033	74506	-	149539
1984 AE	64353	64924	-	129277
1980 AE	60329	60241	-	120570
1977 AE	58096	58299	-	116395
1971 AE	51517	51687	-	103204
1967 AE	-	-	-	89938

Number of Electors



**Note :** AE : Assembly Election, PE : Assembly Segment of Parliamentary Election



## Historical Summary Election Results

### Summary Result of Assembly Election - 2016

Candidate Name	Party	Votes	Votes %
Lakshmanan A.L.S.	DMK	81761	43.13
Nainar Nagenthiran	AIADMK	81160	42.81
Madasamy S.	DMDK	8640	4.56
Maharajan A.	BJP	6017	3.17
Viyanasaru A.	NTK	2106	1.11
Velammal G.	IND	2029	1.07
Ganesan Kannan	PMK	1884	0.99
Rajkumar P.	IND	1377	0.73
Balasubramanian E.	BSP	507	0.27
Mallar Maharajan	IND	401	0.21
Shanmuga Sundaram M.	IND	289	0.15
Sudaroli S.Murugan Yadav B.Com.	IND	245	0.13
Udaiyar S.	IND	217	0.11
Murugan G.	IND	216	0.11
Nellai Immam	SP	190	0.1
Manikandan C.	TMMK	182	0.1
Kamala Kannan P.	IND	137	0.07
	NOTA	2218	1.17

## Polling Station Level Election Results

### Number and Name of Polling Stations (PS) (2021)

Number of Polling Stations	Name of Polling Stations	Number of Polling Stations	Name of Polling Stations
1	Manur Panchayat Union Primary School, Eastern Portion, Mottaiyanoor	18A	T.D.T.A Primary School, Western Portion, Kattarakulam.
2	Manur Panchayat Union Primary School, Western Portion, Mottaiyanoor.	19	Panchayat Union Primary School, Middle Portion, North Building, Melapillaiyarkulam.
3	St.Peter Hr.Sec.School, Jubilee Block (west Portion) Ukkirankottai.	20	Panchayat Union Primary School, Western Portion SSA New Building, Melapillaiyarkulam.
3A	St.Peter Hr.Sec.School, Jubilee Block (west Portion) Ukkirankottai.	21	Gandhiji Vidhyalaya Hindu Primary School, East Part, Keelapillaiyarkulam.
4	St.Peter Hr.Sec.School, Jubilee Block (Middle Portion) Ukkirankottai.	22	Gandhiji Vidhyalaya Hindu Primary School, West Part, Keelapillaiyarkulam.
5	St.Peter Hr.Sec.School, Jubilee Block (East Portion) Ukkirankottai.	23	Panchayat Union Primary School, East Portion Nadupillaiyarkulam
6	St.Peter Hr.Sec.School, Souther Portion, Middle Part, Ukkirankottai.	24	Hindu Primary School, Therkkku Sezhiyanalloor.
7	T.D.T.A.St. Paul Middle School, North Portion, Eastern Part, Vagaikulam.	24A	Hindu Primary School, Therkkku Sezhiyanalloor.
8	T.D.T.A.St. Paul Middle School, North Portion, Eastern Part, Vagaikulam.	25	Panchayat Union primary School, Therkkku Sezhiyanalloor.
9	T.D.T.A.St. Paul Middle School, North Portion, Western Part, Vagaikulam	26	Panchayat Union primary School, Vadakku Sezhiyanalloor.
10	T.D.T.A.St. Paul Middle School, North Portion, Western Part, Vagaikulam	27	Panchayat Union Primary School, North Building, Ithikulam.
11	T.D.T.A.St.Paul Middle School, Southern Portion, Middle Part, Vagaikulam	28	Panchayat Union Middle School, West old Building, Mettupirancheri.
11A	T.D.T.A.St.Paul Middle School, Southern Portion, Middle Part, Vagaikulam	28A	Panchayat Union Middle School, West old Building, Mettupirancheri.
12	Panchayat Union Middle School, Subbiahpuram.	29	Panchayat Union Middle School, Three Class Room Building, VIII Standard Class Room, Venkatachalapuram.
12A	Panchayat Union Middle School, Subbiahpuram.	30	Panchayat Union Middle School, Three Class Room Building, VI Standard Class Room, Venkatachalapuram.
13	T.D.T.A Primary School, Eastern Portion, Azhahiyapandipuram	31	Paranthaman Hindu Primary School, New Building , West Partition, Rajapathy
14	T.D.T.A Primary School, Middle Part, Azhahiyapandipuram	32	Paranthaman Hindu Primary School, New Building , East Partition, Rajapathy
15	(Temp.High. School Building) Panchayat Union Middle School Chettikurichi Azhahiyapandipuram	33	Panchayat Union Primary School, Paruthikulam.
16	T.D.T.A Primary School, Western Portion, Azhahiyapandipuram.	34	Panchayat Union Primary School, East Building, Northern Part, Gangaikondan.
17	T.D.T.A Primary School,, Eastern Part, Kattarakulam.	35	Government Higher Secondary School, (East building) Gangaikondan
18	T.D.T.A Primary School, Western Portion, Kattarakulam.	36	Panchayat Union Middle School, North Portion, Vadagarai

Contd....

## Polling Station Level Election Results

### Polling Station-wise Votes Secured by Overall Top Five Parties in Tirunelveli Assembly in Assembly Election (AE) under Tirunelveli Parliamentary Constituency in Tamil Nadu (2021)

Number of Polling Station	Winner - Nainar Nagenthiran (BJP)	Runner-up - Lakshmanan, A.L.S. (DMK)	3rd - Sathya, B. (NTK)	4th - Mahesh Kannan, A.P. (AMMKMNKZ)	5th - Siva kumar, M. (IND)	NOTA	Other	Total Votes Secured
30	275	35	21	73	0	4	18	426
31	259	134	126	3	2	9	23	556
32	187	175	161	8	1	8	14	554
33	253	177	21	40	22	6	22	541
34	254	126	26	31	0	6	4	447
35	304	93	30	41	0	6	10	484
36	373	76	17	114	1	3	20	604
37	309	65	8	62	0	3	11	458
38	159	168	20	2	20	5	6	380
38A	157	220	15	2	15	6	13	428
39	283	159	57	13	16	7	10	545
40	239	332	70	7	20	7	12	687
41	183	387	80	5	55	4	11	725
42	120	264	87	9	45	4	1	530
43	262	174	50	3	4	5	12	510
44	238	87	41	20	3	1	12	402
44A	247	121	13	15	1	3	16	416
45	318	124	49	48	12	7	12	570
46	178	115	75	22	3	2	10	405
47	242	321	66	11	28	13	21	702
48	261	263	44	7	11	12	16	614
49	284	52	30	315	2	2	23	708
50	248	43	24	197	3	2	17	534
51	284	54	19	132	0	2	15	506
52	312	185	40	82	4	6	24	653
53	333	180	55	79	6	6	15	674
54	217	185	73	15	1	3	17	511
55	412	89	62	61	0	6	31	661
56A	209	116	22	81	5	4	22	459
56	227	110	39	99	5	1	1	482
57A	199	133	61	35	1	7	10	446
57	146	121	88	59	7	0	5	426
58	382	111	30	23	1	3	3	553
59	308	52	25	128	0	3	14	530
59A	335	50	15	105	2	3	20	530

Contd....

## Polling Station Level Election Results

**Winner, Runner-up and 3rd Party Position & Winning Margin According to Polling Stations in Tirunelveli Assembly in Assembly Election (AE) under Tirunelveli Parliamentary Constituency in Tamil Nadu (2021)**

Polling Station Number	Winner Party	Winner Votes (%)	Runner-up Party	Runner-up Votes (%)	Winning Margin Votes (%)	Third Party	Third Party Votes (%)	Other Votes (%)
60	BJP	282 (49.3)	AMMKMNKZ	116 (20.28)	166 (29.02)	DMK	97 (16.96)	77 (13.46)
61	BJP	228 (38)	DMK	196 (32.67)	32 (5.33)	NTK	99 (16.5)	77 (12.83)
62A	BJP	286 (56.75)	DMK	142 (28.17)	144 (28.58)	NTK	29 (5.75)	47 (9.33)
62	BJP	221 (50.92)	DMK	118 (27.19)	103 (23.73)	NTK	49 (11.29)	46 (10.6)
63	BJP	303 (51.88)	DMK	127 (21.75)	176 (30.13)	NTK	64 (10.96)	90 (15.41)
64	BJP	207 (46.52)	DMK	122 (27.42)	85 (19.1)	AMMKMNKZ	60 (13.48)	56 (12.58)
65	BJP	317 (51.63)	DMK	155 (25.24)	162 (26.39)	AMMKMNKZ	66 (10.75)	76 (12.38)
66	BJP	233 (52.83)	DMK	118 (26.76)	115 (26.07)	AMMKMNKZ	39 (8.84)	51 (11.56)
67	DMK	177 (37.11)	BJP	170 (35.64)	7 (1.47)	NTK	57 (11.95)	73 (15.3)
68	BJP	142 (35.95)	DMK	108 (27.34)	34 (8.61)	AMMKMNKZ	63 (15.95)	82 (20.76)
68A	BJP	139 (35.82)	DMK	136 (35.05)	3 (0.77)	AMMKMNKZ	47 (12.11)	66 (17.01)
69	DMK	192 (40.51)	BJP	165 (34.81)	27 (5.7)	AMMKMNKZ	52 (10.97)	65 (13.71)
70	BJP	291 (51.32)	DMK	118 (20.81)	173 (30.51)	AMMKMNKZ	99 (17.46)	59 (10.41)
71	BJP	182 (39.65)	DMK	134 (29.19)	48 (10.46)	AMMKMNKZ	61 (13.29)	82 (17.86)
72	BJP	240 (41.67)	DMK	147 (25.52)	93 (16.15)	AMMKMNKZ	56 (9.72)	133 (23.09)
73	DMK	297 (48.21)	BJP	172 (27.92)	125 (20.29)	NTK	78 (12.66)	69 (11.2)
74	DMK	265 (57.73)	BJP	87 (18.95)	178 (38.78)	AMMKMNKZ	59 (12.85)	48 (10.46)
75	DMK	150 (44.12)	BJP	103 (30.29)	47 (13.83)	AMMKMNKZ	38 (11.18)	49 (14.41)
75A	DMK	164 (54.13)	BJP	86 (28.38)	78 (25.75)	AMMKMNKZ	30 (9.9)	23 (7.59)
76	BJP	182 (41.27)	DMK	179 (40.59)	3 (0.68)	NTK	40 (9.07)	40 (9.07)
77	DMK	135 (38.46)	BJP	105 (29.91)	30 (8.55)	AMMKMNKZ	50 (14.25)	61 (17.38)
77A	DMK	147 (44.82)	BJP	91 (27.74)	56 (17.08)	AMMKMNKZ	44 (13.41)	46 (14.02)
78	DMK	200 (41.49)	BJP	193 (40.04)	7 (1.45)	NTK	43 (8.92)	46 (9.54)
79	DMK	295 (64.98)	BJP	101 (22.25)	194 (42.73)	NTK	32 (7.05)	26 (5.73)
80	DMK	307 (53.3)	BJP	142 (24.65)	165 (28.65)	NTK	51 (8.85)	76 (13.19)
81	BJP	337 (51.06)	DMK	200 (30.3)	137 (20.76)	NTK	60 (9.09)	63 (9.55)
82	DMK	465 (73.11)	BJP	105 (16.51)	360 (56.6)	NTK	35 (5.5)	31 (4.87)
83	BJP	287 (39.64)	DMK	212 (29.28)	75 (10.36)	NTK	107 (14.78)	118 (16.3)
84	BJP	309 (42.98)	DMK	217 (30.18)	92 (12.8)	NTK	116 (16.13)	77 (10.71)
85	BJP	161 (44.85)	DMK	121 (33.7)	40 (11.15)	NTK	47 (13.09)	30 (8.36)
85A	BJP	184 (50)	DMK	128 (34.78)	56 (15.22)	NTK	29 (7.88)	27 (7.34)
86	BJP	243 (46.82)	DMK	173 (33.33)	70 (13.49)	NTK	51 (9.83)	52 (10.02)
87	DMK	242 (59.61)	BJP	103 (25.37)	139 (34.24)	NTK	41 (10.1)	20 (4.93)
87A	DMK	270 (61.5)	BJP	117 (26.65)	153 (34.85)	NTK	39 (8.88)	13 (2.96)
88	DMK	180 (38.05)	BJP	119 (25.16)	61 (12.89)	IND (SM)	82 (17.34)	92 (19.45)

Contd....

## Socio-Economic Amenities - Rural

### Access to Education Facilities

Particulars	Number of Villages (% of Population)				
	Available	Not Available	If Not Available (Distance of Nearest Facility)		
			A	B	C
Govt. Primary School	52 (98)	6 (2)	4 (1)	1 (0)	0 (0)
Private Primary School	11 (39)	47 (61)	0 (0)	0 (0)	0 (0)
Govt. Middle School	25 (70)	33 (30)	22 (20)	8 (6)	1 (0)
Private Middle School	5 (20)	53 (80)	0 (0)	0 (0)	0 (0)
Govt. Secondary School	12 (40)	46 (60)	27 (38)	16 (18)	2 (0)
Private Secondary School	2 (11)	56 (89)	0 (0)	0 (0)	0 (0)
Govt. Senior Secondary School	6 (21)	52 (79)	23 (39)	23 (27)	4 (2)
Private Senior Secondary School	2 (11)	56 (89)	0 (0)	0 (0)	0 (0)
Govt. Arts and Science Degree College	0 (0)	58 (100)	8 (25)	10 (9)	38 (64)
Private Arts and Science Degree College	0 (0)	58 (100)	0 (0)	2 (1)	0 (0)
Govt. Engineering College	0 (0)	58 (100)	2 (5)	4 (10)	32 (65)
Private Engineering College	1 (1)	57 (99)	3 (2)	13 (10)	3 (6)
Govt. Medicine College	0 (0)	58 (100)	2 (5)	0 (0)	56 (95)
Private Medicine College	0 (0)	58 (100)	0 (0)	0 (0)	0 (0)
Govt. Management Institute	0 (0)	58 (100)	2 (5)	1 (2)	36 (74)
Private Management Institute	1 (1)	57 (99)	3 (2)	10 (6)	5 (9)
Govt. Polytechnic	0 (0)	58 (100)	0 (0)	0 (0)	15 (27)
Private Polytechnic	0 (0)	58 (100)	5 (14)	13 (21)	25 (39)
Govt. Vocational Training School/ITI	0 (0)	58 (100)	6 (15)	6 (6)	22 (31)
Private Vocational Training School/ITI	3 (5)	55 (95)	4 (6)	9 (13)	8 (25)
Govt. Non Formal Training Centre	52 (98)	6 (2)	5 (2)	1 (0)	0 (0)
Private Non Formal Training Centre	0 (0)	58 (100)	0 (0)	0 (0)	0 (0)
Govt. School For Disabled	0 (0)	58 (100)	1 (0)	1 (1)	19 (34)
Private School For Disabled	0 (0)	58 (100)	1 (5)	7 (5)	29 (55)
Government Others	0 (0)	58 (100)	0 (0)	0 (0)	0 (0)
Private Others	0 (0)	58 (100)	0 (0)	0 (0)	0 (0)

Note : Distance A : Less than 5 km; B : Between 5-10 km; C : 10+ km.; Source : Data Analysis is based on 2011 Census.

## DISCLAIMER

The Terms of Use and Disclaimer of Datanet India Private Limited (hereinafter referred to as "Datanet") for use of this analysis report of **Tirunelveli Assembly Constituency (Tirunelveli Vidhan Sabha)** :-

1. **Assembly Factbook™** is a Registered Trade Mark owned by Datanet.
2. All the maps are sketched and graphical representation only and have not been drawn to the scale and also not to represent the actual geographical area or boundary of the unit.
3. The data for the aforesaid analysis is based on authentic sources and has been culled from the various publications of Census, CSO and NSSO for district and block level data, various central and state government departments, Central & State Elections Commissions and the concerned Returning Officers' releases, Electoral Rolls, Election results and allied publications, internal assessment, surveys, estimates and analysis. Therefore, certain adjustment of data at micro level may have been done to arrive closer to the macro data.
4. Data have been provided on an "As Is" and "As AVAILABLE" basis
5. The colours shown in the maps or diagram and charts of a particular party, alliance or AC are indicative and do not represent them.
6. This publication which includes maps, sheets, graphs and data would be the property under copyright of Datanet only. The user may use these for its internal study, analysis and research purposes. It's public display, re-selling or any commercial uses by the user are not allowed.
7. Datanet has taken due care and caution in compilation and processing of data and allied information, but does not guarantee the accuracy, adequacy or completeness of any information/analysis and will be not responsible for any errors or omissions or for the results obtained from the use of such information/analysis.
8. All the contents for the publication have been culled from various authentic sources and Datanet reasonably believes such sources to be reliable, but does not make any representations, express or implied as to the accuracy or fitness of use of such information. The information or contents of the information/analysis do not constitute advice and should not be relied upon in making (or refraining from making) any decision. Any reliance placed upon the information provided by Datanet is the sole responsibility and strictly at the user's risk.
9. In no event will Datanet be liable for any damages (including, without limitation, damages for loss of business projects, or loss of profits) arising in contract, tort or otherwise from the use of or inability to use any of its contents, or from any action taken (or refrained from being taken) as a result of using the analysis or any of its contents. Datanet its directors, owners, editors, officials, employees, distributor and agents or any associate will not be liable for any errors in the information contained or any consequences arising from the use of the contents of the provided information/analysis.
10. If any provision of these terms and conditions is held invalid or illegal or unenforceable for any reason by any court of competent jurisdiction, such provision shall be severed and the remainder of provisions of the terms and conditions shall continue in full force and effect as if the Term of Use had been executed with the invalid, illegal or unenforceable provision eliminated.
11. If there are any discrepancies in the information provided, please bring it to attention of Datanet for suitable rectification measures.



**Buy Online This Complete Book At**  
**Datanet India eBooks Store**

[www.indiastatpublications.com](http://www.indiastatpublications.com)

or go directly at

[http://www.indiastatpublications.com/  
Assembly\\_factbook/Tamil\\_Nadu/Tirunelveli/ Tirunelveli](http://www.indiastatpublications.com/Assembly_factbook/Tamil_Nadu/Tirunelveli/Tirunelveli)

 **indiastat**elections

