



Tamil Nadu

Assembly Factbook™

Bhavani Assembly Constituency



Key Electoral Data of Bhavani
Assembly Constituency (Vidhan Sabha)

Tamil Nadu

Assembly Factbook™

Bhavani Assembly Constituency



Bhavani Vidhan Sabha

Editor & Director

Dr. R.K. Thukral

Research Editor

Dr. Shafeeq Rahman

Compiled, Researched and Published by Datanet India Pvt. Ltd.

D-100, 1st Floor,

Okhla Industrial Area, Phase-I,
New Delhi- 110020.

Ph.: 91-11- 43580781-84

Email : support@indiastatpublications.com

Website : www.indiastatelections.com

Online Book Store :

www.indiastatpublications.com

Report No. : AFB/TN-104-0125

ISBN : 978-93-5313-723-6

First Edition : January, 2018

Eighth Updated Edition : January, 2025

Price : Rs. 11500/-

US\$ 310

© **Datanet India Pvt. Ltd.**

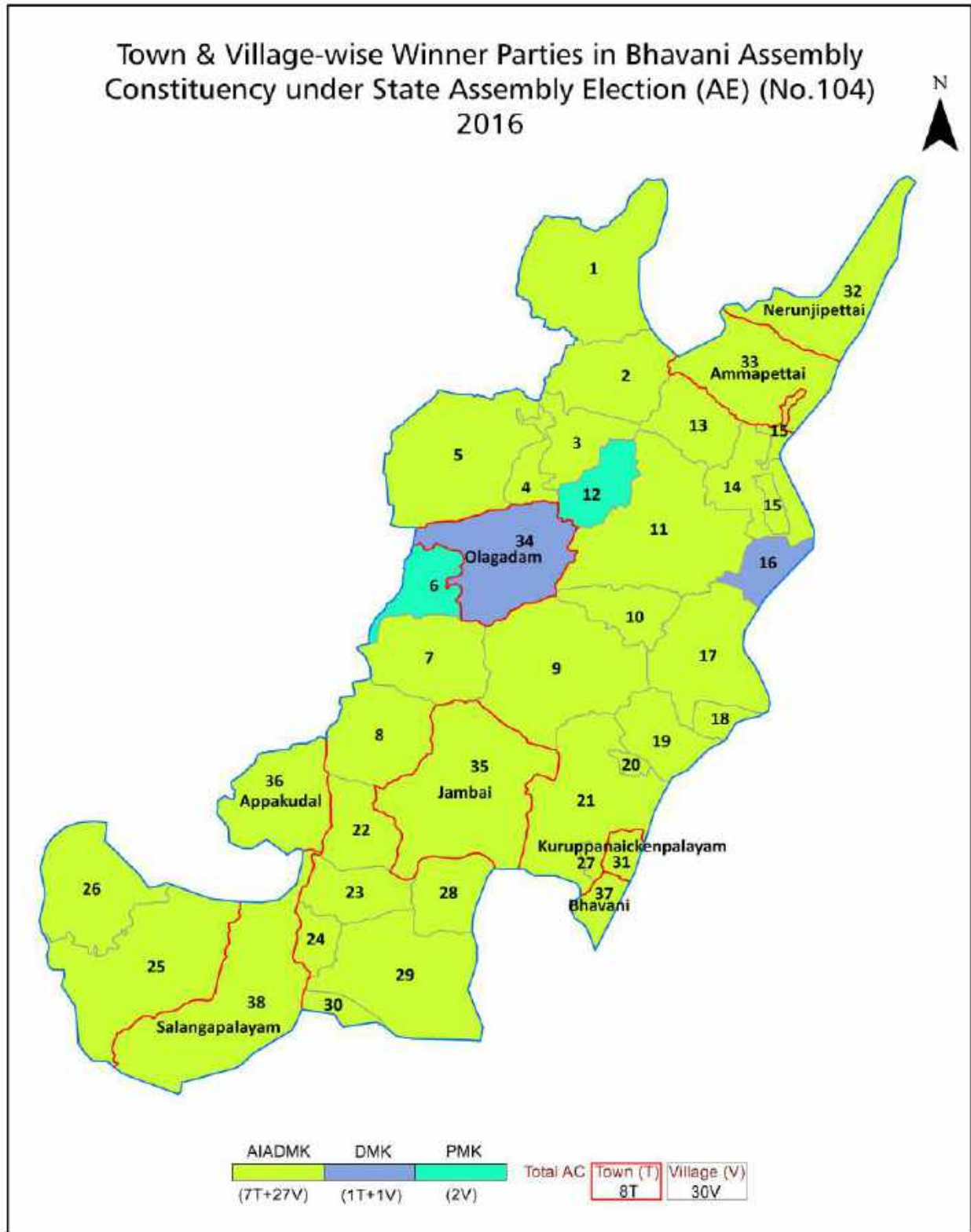
All rights reserved. No part of this book may be reproduced, stored in a retrieval system or transmitted in any form or by any means, mechanical photocopying, photographing, scanning, recording or otherwise without the prior written permission of the publisher. Please refer to Disclaimer at page no. 240 for the use of this publication.

Printed in India

Contents

No.	Particulars	Page No.
	Introduction	
1	Assembly Constituency - (Vidhan Sabha) at a Glance Features of Assembly as per Delimitation Commission of India (2008)	1-2
	Location and Political Maps	
2	Location Map Boundaries of Assembly Constituency - (Vidhan Sabha) in District Boundaries of Assembly Constituency under Parliamentary Constituency - (Lok Sabha) Town & Village-wise Winner Parties- 2024, 2021, 2019, 2016, 2014, 2011 and 2009	3-11
	Administrative Setup (2011)	
3	District Sub-district Towns Villages Inhabited Villages Uninhabited Villages Village Panchayat Intermediate Panchayat	12-14
	Demographics (2011)	
4	Population Households Rural/Urban Population Towns and Villages by Population Size Sex Ratio (Total & 0-6 Years) Religious Population Social Population Literacy Rate	15-16
	Electoral Features	
5	Important Dates of Last Elections Held Electors by Gender Service Electors Voters Voters Turnout Polling Stations & Average Number of Electors per Polling Station Electors by Age Group Present Elected Representatives	17-22
	Historical Summary Election Results	
6	Vote Share of Major Parties Winning Margin (Number & Percentage) Polarity of Parties Summary Result of Assembly Segment of Parliamentary Elections 2024, 2019, 2014, 2009, 2004 and 1999 Summary Result of Assembly Elections 2021, 2016, 2011, 2006, 2001, 1996, 1991, 1989, 1984, 1980, 1977, 1971 and 1967	23-44
	Polling Station Level Election Results	
7	Name and Number of Polling Station 2024, 2021, 2019, 2016, 2014, 2011 and 2009 Polling Station-wise Electors, Voters & Voters Turnout 2024, 2021, 2019, 2016, 2014, 2011 and 2009 Polling Station wise Elections Results 2024, 2021, 2019, 2016, 2014, 2011 and 2009	45-219
	Share of Assembly Constituency	
8	Share of Assembly Constituency - (Vidhan Sabha) in State, District and Parliamentary Constituency - (Lok Sabha)	220
	Socio-Economic Amenities (2011)	
9	Access to Administrative Units Agricultural, Manufacturing and Industrial Commodities Demographic Indicators Education Health & Manpower Drinking Water Supply Sanitation Entertainment and Recreations Infrastructure Power Food Allocation Distribution and Marketing of Agriculture Commodities Infrastructure Transport and Road Infrastructure Communication Banking and Financial Services Land Use Irrigation Source	221-236
10	Abbreviation & Sources	237-239
11	Disclaimer	240

Location & Political Map



Administrative Setup

List of Village Panchayat & Intermediate Panchayat (Block) Name - 2011

Village Name	Village Panchayat Name	Intermediate Panchayat Name
Alathur	Alathur	Bhavani
Andikulam	Andikulam	Bhavani
Attavanaipudur	Attavanaipudur	Ammapet
Bhavani	Thottipalayam	Bhavani
Boothapadi	Boothapadi	Ammapet
Chinnapuliyur	Chinnapuliyur	Bhavani
Illippili	Guruvareddiyur	Ammapet
Kadappanallur	Kadappanallur	Ammapet
Kalpavi	Kalbavi	Ammapet
Kannapalli	Kannapalli	Ammapet
Kavandapadi	Kavandapadi	Bhavani
Kesarimangalam	Kesarimangalam	Ammapet
Kurichi	Kurichi , Manickampalayam	Ammapet
Mukasipudur	Mukasipudur	Ammapet
Mylambadi	Mylambadi	Bhavani
Odathurai	Odathurai	Bhavani
Oddapalayam	Oddapalayam	Ammapet
Oricheri	Oricheri	Bhavani
Padavalkalvai	Padavalkalvai	Ammapet
Paruvachi	Paruvachi	Bhavani
Patlur	Patlur	Ammapet
Periyapuliyur	Periyapuliyur	Bhavani
Poonachi	Poonachi	Ammapet
Punnam	Punnam	Bhavani
Sanyasipatti	Sanyasipatti	Bhavani
Settipalayam	Periyapuliyur	Bhavani
Singampettai	Singampettai	Ammapet
Thalakulam	Varadanallur	Bhavani
Varadanallur	Varadanallur	Bhavani

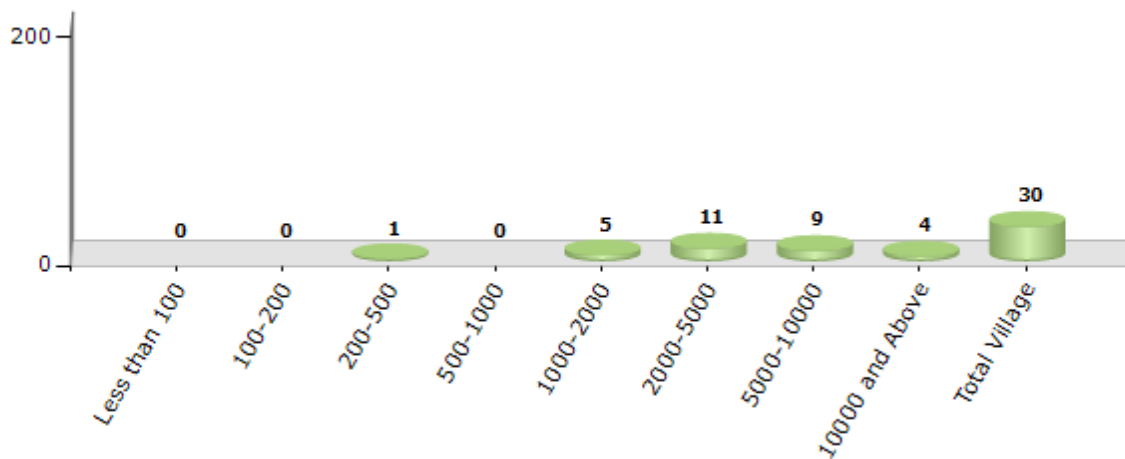
Contd....

Demographics

Number of Villages by Population Size - 2011

Less than 100	100-200	200-500	500-1000	1000-2000	2000-5000	5000-10000	10000 and Above	Total Village
0	0	1	0	5	11	9	4	30

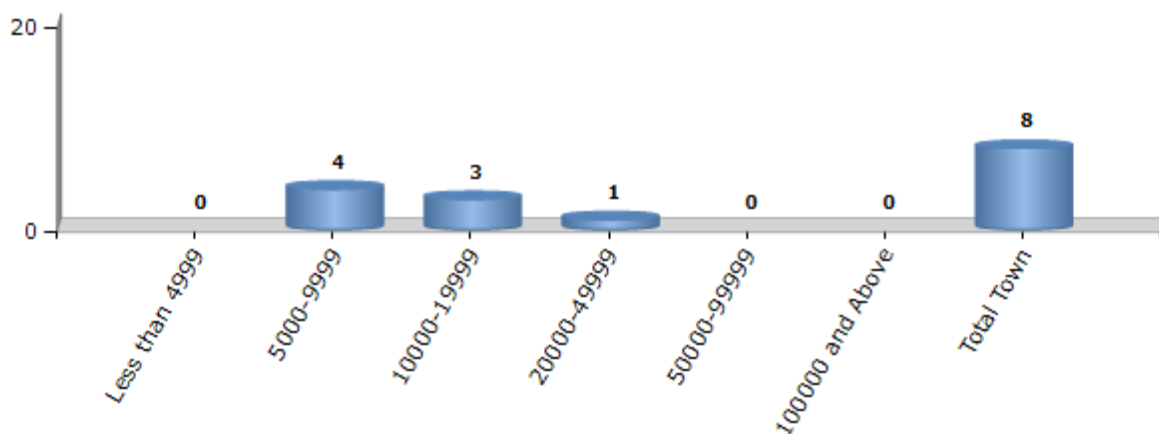
Number of Villages by Population Size - 2011



Number of Towns by Population Size - 2011

Less than 4999	5000-9999	10000-19999	20000-49999	50000-99999	100000 and Above	Total Town
0	4	3	1	0	0	8

Number of Towns by Population Size - 2011

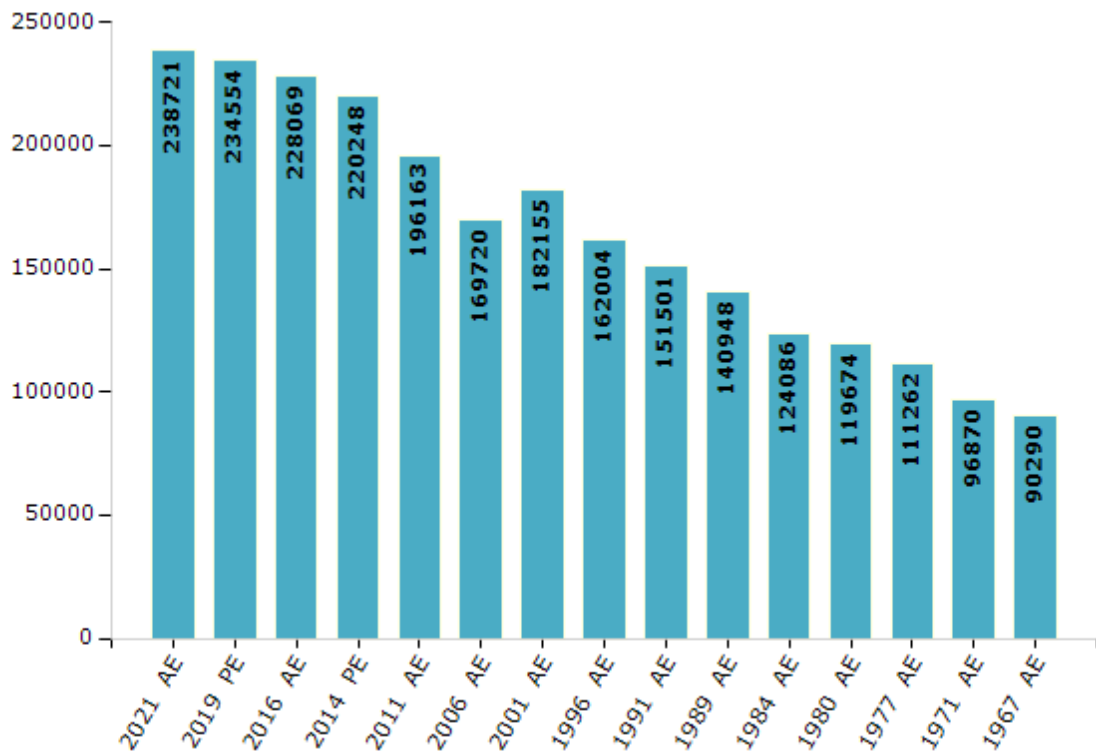


Electoral Features

Electors by Male & Female

Year	Male	Female	Others	Total	Year	Male	Female	Others	Total
2021 AE	117307	121406	8	238721	1999 PE	-	-	-	-
2019 PE	116064	118487	3	234554	1996 AE	81796	80208	-	162004
2016 AE	113775	114289	5	228069	1991 AE	76681	74820	-	151501
2014 PE	110975	109273	0	220248	1989 AE	71433	69515	-	140948
2011 AE	99687	96472	4	196163	1984 AE	62936	61150	-	124086
2009 PE	-	-	-	-	1980 AE	60843	58831	-	119674
2006 AE	84900	84820	-	169720	1977 AE	57244	54018	-	111262
2004 PE	-	-	-	-	1971 AE	49056	47814	-	96870
2001 AE	91820	90335	-	182155	1967 AE	-	-	-	90290

Number of Electors



Note : AE : Assembly Election, PE : Assembly Segment of Parliamentary Election

Historical Summary Election Results

Summary Result of Assembly Election - 2016

Candidate Name	Party	Votes	Votes %
Karuppanan K C	AIADMK	85748	45.38
Sivakumar N	DMK	60861	32.21
Ramanathan K V	PMK	20727	10.97
Gopal P	DMDK	6927	3.67
Chandrasekar S	KMDK	4389	2.32
Shithivinayagan K A	BJP	2480	1.31
Seethalakshmi M K	NTK	1784	0.94
Ponnudurai P	INMMK	608	0.32
Baladhandapani V S	BSP	560	0.3
Ramasamy S	GMI	527	0.28
Bosskomani S P	IND	407	0.22
Dhasthakeer K R K	VTIP	367	0.19
Ammasai K	JD(U)	361	0.19
Alakuraj O P	IDMMK	249	0.13
Kumar P	IND	239	0.13
	NOTA	2716	1.44

Polling Station Level Election Results

Number and Name of Polling Stations (PS) (2021)

Number of Polling Stations	Name of Polling Stations	Number of Polling Stations	Name of Polling Stations
1	P.U.E.S, Thannerpandalpalayam -638504	19A	Govt.High. School, Nerunjipettai-638311
2	P.U.E.S, Thannerpandalpalayam-638504	20	P.U.E.S, Nerunjipettai-638311
3	P.U.E.S, Villamarathukattur-638504	20A	P.U.E.S, Nerunjipettai-638311
4	P.U.M.S, Konarpalayam-638504	21	P.U.E.S, Nerunjipettai-638311
5	P.U.M.S, Konarpalayam-638504	22	P.U.E.S, Nerunjipettai-638311
6	Govt.Hr.Sec. School, Guruvareddiyur-638504	22A	P.U.E.S, Nerunjipettai-638311
7	Govt.Hr.Sec. School, Guruvareddiyur-638504	23	Periasamy Aided M. School, Ammapettai-638311
8	Govt.Hr.Sec. School, Guruvareddiyur-638504	24	Periasamy Aided M. School, Ammapettai-638311
9	Govt.Hr.Sec. School, Guruvareddiyur-638504	24A	Periasamy Aided M. School, Ammapettai-638311
10	Govt.Hr.Sec. School, Guruvareddiyur-638504	25	P.U.Office, Ammapetti-638311
11	P.U.E.S, Moongilpalayam-638504	25A	P.U.Office, Ammapetti-638311
12	P.U.M.S, Palakuttaipatti-638504	26	P.U.E.S, Munanjavadi-638311
12A	P.U.M.S, Palakuttaipatti-638504	27	P.U.E.S, Munanjavadi-638311
13	P.U.M.S, Palakuttaipatti-638504	28	Govt High School, Umareddiyur-638311
14	P.U.E.S, Muliyanur-638504	28A	Govt High School, Umareddiyur-638311
15	P.U.E.S, Muliyanur-638504	29	Govt High School, Umareddiyur-638311
16	P.U.E.S, Sellayur -638504	29A	Govt High School, Umareddiyur-638311
17	P.U.E.S, Sellayur-638504	30	P.U.M.S, Unjapalayam-638311
18	R.C.M. School, Chinnapallam-638311	31	P.U.M.S, Unjapalayam-638311
18A	R.C.M. School, Chinnapallam-638311	32	P.U.M.S, Unjapalayam-638311
19	Govt.High. School, Nerunjipettai-638311	33	P.U.M.S, Unjapalayam-638311

Contd....

Polling Station Level Election Results

Polling Station-wise Votes Secured by Overall Top Five Parties in Bhavani Assembly in Assembly Election (AE) under Tiruppur Parliamentary Constituency in Tamil Nadu (2021)

Number of Polling Station	Winner - Karuppanan. K.C (AIADMK)	Runner-up - Durairaj.K.P (DMK)	3rd - Sathya.M (NTK)	4th - Sadhanan dham.K (MNM)	5th - Satheesh Kumar.P (IND)	NOTA	Other	Total Votes Secured
28A	320	175	17	1	3	13	17	546
29	209	214	45	6	1	4	7	486
29A	251	199	20	7	0	5	11	493
30	263	328	46	4	2	9	31	683
31	364	299	25	9	2	7	15	721
32	201	190	18	9	1	3	8	430
33	281	344	36	1	1	6	16	685
34	402	287	46	10	2	5	13	765
35	256	308	28	3	1	7	10	613
36	327	214	29	4	3	9	17	603
37	247	215	33	5	3	2	15	520
37A	221	224	18	3	4	6	21	497
38	141	132	12	6	1	0	4	296
39	450	310	44	9	2	8	12	835
40	328	206	19	6	1	4	13	577
41	257	364	40	4	1	6	8	680
42	356	322	25	11	1	4	6	725
43	378	319	37	5	0	8	11	758
44	267	190	25	1	2	5	10	500
45	348	327	20	2	1	1	8	707
46	149	193	57	6	0	2	3	410
46A	173	205	10	5	0	2	10	405
47	379	265	33	12	1	11	4	705
48	201	163	13	2	1	2	5	387
49	567	205	21	1	0	7	10	811
50	277	272	40	7	0	6	8	610
51	231	210	18	4	0	4	5	472
52	268	239	19	0	0	4	9	539
53	140	458	41	0	2	7	24	672
54	279	203	7	6	3	2	2	502
55	433	314	21	4	2	8	18	800
56	196	155	19	0	1	3	5	379
57	302	291	40	4	2	9	4	652
58	299	419	37	3	5	5	20	788
59	269	158	19	5	1	5	11	468

Contd....

Polling Station Level Election Results

Winner, Runner-up and 3rd Party Position & Winning Margin According to Polling Stations in Bhavani Assembly in Assembly Election (AE) under Tiruppur Parliamentary Constituency in Tamil Nadu (2021)

Polling Station Number	Winner Party	Winner Votes (%)	Runner-up Party	Runner-up Votes (%)	Winning Margin Votes (%)	Third Party	Third Party Votes (%)	Other Votes (%)
60	AIADMK	338 (48.22)	DMK	281 (40.09)	57 (8.13)	NTK	48 (6.85)	34 (4.85)
61	DMK	366 (47.35)	AIADMK	322 (41.66)	44 (5.69)	NTK	51 (6.6)	34 (4.4)
62	AIADMK	244 (53.74)	DMK	166 (36.56)	78 (17.18)	NTK	25 (5.51)	19 (4.19)
62A	AIADMK	228 (54.29)	DMK	155 (36.9)	73 (17.39)	NTK	13 (3.1)	24 (5.71)
63	DMK	355 (51.82)	AIADMK	278 (40.58)	77 (11.24)	NTK	26 (3.8)	26 (3.8)
64	AIADMK	305 (57.12)	DMK	197 (36.89)	108 (20.23)	NTK	14 (2.62)	18 (3.37)
65	DMK	235 (47.76)	AIADMK	228 (46.34)	7 (1.42)	NTK	19 (3.86)	10 (2.03)
65A	AIADMK	221 (47.73)	DMK	201 (43.41)	20 (4.32)	NTK	12 (2.59)	29 (6.26)
66	AIADMK	255 (50.9)	DMK	190 (37.92)	65 (12.98)	NTK	49 (9.78)	7 (1.4)
66A	AIADMK	278 (57.8)	DMK	175 (36.38)	103 (21.42)	NTK	20 (4.16)	8 (1.66)
67	AIADMK	426 (52.59)	DMK	306 (37.78)	120 (14.81)	NTK	46 (5.68)	32 (3.95)
68	AIADMK	474 (60.77)	DMK	248 (31.79)	226 (28.98)	NTK	29 (3.72)	29 (3.72)
69	DMK	222 (47.74)	AIADMK	174 (37.42)	48 (10.32)	NTK	54 (11.61)	15 (3.23)
69A	DMK	238 (52.77)	AIADMK	159 (35.25)	79 (17.52)	NTK	24 (5.32)	30 (6.65)
70	AIADMK	247 (55.01)	DMK	168 (37.42)	79 (17.59)	NTK	11 (2.45)	23 (5.12)
71	AIADMK	289 (59.47)	DMK	150 (30.86)	139 (28.61)	NTK	22 (4.53)	25 (5.14)
72	AIADMK	150 (42.98)	DMK	147 (42.12)	3 (0.86)	NTK	38 (10.89)	14 (4.01)
73	DMK	346 (46.69)	AIADMK	281 (37.92)	65 (8.77)	NTK	75 (10.12)	39 (5.26)
74	DMK	231 (48.23)	AIADMK	211 (44.05)	20 (4.18)	NTK	22 (4.59)	15 (3.13)
74A	AIADMK	255 (50.3)	DMK	230 (45.36)	25 (4.94)	NTK	10 (1.97)	12 (2.37)
75	DMK	305 (46.35)	AIADMK	303 (46.05)	2 (0.3)	NTK	20 (3.04)	30 (4.56)
76	AIADMK	441 (59.59)	DMK	203 (27.43)	238 (32.16)	AMMKMNKZ	37 (5)	59 (7.97)
77	AIADMK	364 (60.57)	DMK	180 (29.95)	184 (30.62)	NTK	19 (3.16)	38 (6.32)
78	DMK	413 (66.72)	AIADMK	188 (30.37)	225 (36.35)	NTK	3 (0.48)	15 (2.42)
79	AIADMK	223 (56.89)	DMK	146 (37.24)	77 (19.65)	NTK	11 (2.81)	12 (3.06)
80	DMK	275 (47.74)	AIADMK	244 (42.36)	31 (5.38)	NTK	21 (3.65)	36 (6.25)
81	DMK	284 (50)	AIADMK	243 (42.78)	41 (7.22)	NTK	21 (3.7)	20 (3.52)
82	AIADMK	398 (55.59)	DMK	245 (34.22)	153 (21.37)	NTK	42 (5.87)	31 (4.33)
83	DMK	284 (47.49)	AIADMK	261 (43.65)	23 (3.84)	NTK	26 (4.35)	27 (4.52)
84	AIADMK	324 (52.85)	DMK	244 (39.8)	80 (13.05)	NTK	12 (1.96)	33 (5.38)
85	AIADMK	438 (57.48)	DMK	254 (33.33)	184 (24.15)	NTK	41 (5.38)	29 (3.81)
86	DMK	332 (47.5)	AIADMK	294 (42.06)	38 (5.44)	NTK	36 (5.15)	37 (5.29)
87	AIADMK	241 (56.57)	DMK	139 (32.63)	102 (23.94)	NTK	22 (5.16)	24 (5.63)
88	AIADMK	265 (51.06)	DMK	207 (39.88)	58 (11.18)	NTK	27 (5.2)	20 (3.85)
89	AIADMK	401 (58.28)	DMK	235 (34.16)	166 (24.12)	NTK	30 (4.36)	22 (3.2)

Contd....

Socio-Economic Amenities - Rural

Access to Education Facilities

Particulars	Number of Villages (% of Population)				
	Available	Not Available	If Not Available (Distance of Nearest Facility)		
			A	B	C
Govt. Primary School	29 (100)	1 (0)	1 (0)	0 (0)	0 (0)
Private Primary School	6 (18)	24 (82)	0 (0)	0 (0)	0 (0)
Govt. Middle School	24 (93)	6 (7)	4 (5)	1 (1)	0 (0)
Private Middle School	6 (15)	24 (85)	0 (0)	0 (0)	0 (0)
Govt. Secondary School	11 (61)	19 (39)	11 (25)	1 (1)	0 (0)
Private Secondary School	6 (18)	24 (82)	2 (1)	1 (1)	0 (0)
Govt. Senior Secondary School	5 (33)	25 (67)	11 (27)	8 (27)	0 (0)
Private Senior Secondary School	4 (12)	26 (88)	2 (3)	1 (1)	0 (0)
Govt. Arts and Science Degree College	0 (0)	30 (100)	0 (0)	0 (0)	0 (0)
Private Arts and Science Degree College	2 (10)	28 (90)	4 (12)	13 (51)	11 (28)
Govt. Engineering College	0 (0)	30 (100)	0 (0)	3 (12)	21 (62)
Private Engineering College	0 (0)	30 (100)	1 (5)	4 (19)	1 (2)
Govt. Medicine College	0 (0)	30 (100)	0 (0)	1 (16)	29 (84)
Private Medicine College	0 (0)	30 (100)	0 (0)	0 (0)	0 (0)
Govt. Management Institute	0 (0)	30 (100)	0 (0)	0 (0)	1 (6)
Private Management Institute	0 (0)	30 (100)	1 (5)	10 (35)	18 (54)
Govt. Polytechnic	0 (0)	30 (100)	0 (0)	0 (0)	0 (0)
Private Polytechnic	1 (2)	29 (98)	6 (34)	12 (33)	11 (31)
Govt. Vocational Training School/ITI	0 (0)	30 (100)	0 (0)	0 (0)	0 (0)
Private Vocational Training School/ITI	2 (7)	28 (93)	7 (32)	13 (43)	8 (17)
Govt. Non Formal Training Centre	29 (100)	1 (0)	1 (0)	0 (0)	0 (0)
Private Non Formal Training Centre	0 (0)	30 (100)	0 (0)	0 (0)	0 (0)
Govt. School For Disabled	1 (6)	29 (94)	2 (5)	9 (28)	18 (62)
Private School For Disabled	0 (0)	30 (100)	0 (0)	0 (0)	0 (0)
Government Others	0 (0)	30 (100)	0 (0)	0 (0)	0 (0)
Private Others	1 (4)	29 (96)	0 (0)	0 (0)	0 (0)

Note : Distance A : Less than 5 km; B : Between 5-10 km; C : 10+ km.; Source : Data Analysis is based on 2011 Census.

DISCLAIMER

The Terms of Use and Disclaimer of Datanet India Private Limited (hereinafter referred to as "Datanet") for use of this analysis report of **Bhavani Assembly Constituency (Bhavani Vidhan Sabha)** :-

1. **Assembly Factbook™** is a Registered Trade Mark owned by Datanet.
2. All the maps are sketched and graphical representation only and have not been drawn to the scale and also not to represent the actual geographical area or boundary of the unit.
3. The data for the aforesaid analysis is based on authentic sources and has been culled from the various publications of Census, CSO and NSSO for district and block level data, various central and state government departments, Central & State Elections Commissions and the concerned Returning Officers' releases, Electoral Rolls, Election results and allied publications, internal assessment, surveys, estimates and analysis. Therefore, certain adjustment of data at micro level may have been done to arrive closer to the macro data.
4. Data have been provided on an "As Is" and "As AVAILABLE" basis
5. The colours shown in the maps or diagram and charts of a particular party, alliance or AC are indicative and do not represent them.
6. This publication which includes maps, sheets, graphs and data would be the property under copyright of Datanet only. The user may use these for its internal study, analysis and research purposes. It's public display, re-selling or any commercial uses by the user are not allowed.
7. Datanet has taken due care and caution in compilation and processing of data and allied information, but does not guarantee the accuracy, adequacy or completeness of any information/analysis and will be not responsible for any errors or omissions or for the results obtained from the use of such information/analysis.
8. All the contents for the publication have been culled from various authentic sources and Datanet reasonably believes such sources to be reliable, but does not make any representations, express or implied as to the accuracy or fitness of use of such information. The information or contents of the information/analysis do not constitute advice and should not be relied upon in making (or refraining from making) any decision. Any reliance placed upon the information provided by Datanet is the sole responsibility and strictly at the user's risk.
9. In no event will Datanet be liable for any damages (including, without limitation, damages for loss of business projects, or loss of profits) arising in contract, tort or otherwise from the use of or inability to use any of its contents, or from any action taken (or refrained from being taken) as a result of using the analysis or any of its contents. Datanet its directors, owners, editors, officials, employees, distributor and agents or any associate will not be liable for any errors in the information contained or any consequences arising from the use of the contents of the provided information/analysis.
10. If any provision of these terms and conditions is held invalid or illegal or unenforceable for any reason by any court of competent jurisdiction, such provision shall be severed and the remainder of provisions of the terms and conditions shall continue in full force and effect as if the Term of Use had been executed with the invalid, illegal or unenforceable provision eliminated.
11. If there are any discrepancies in the information provided, please bring it to attention of Datanet for suitable rectification measures.

Buy Online This Complete Book At
Datanet India eBooks Store

www.indiastatpublications.com

or go directly at

[http://www.indiastatpublications.com/
Assembly_factbook/Tamil_Nadu/Tiruppur/ Bhavani](http://www.indiastatpublications.com/Assembly_factbook/Tamil_Nadu/Tiruppur/Bhavani)

 **indiastat**elections

