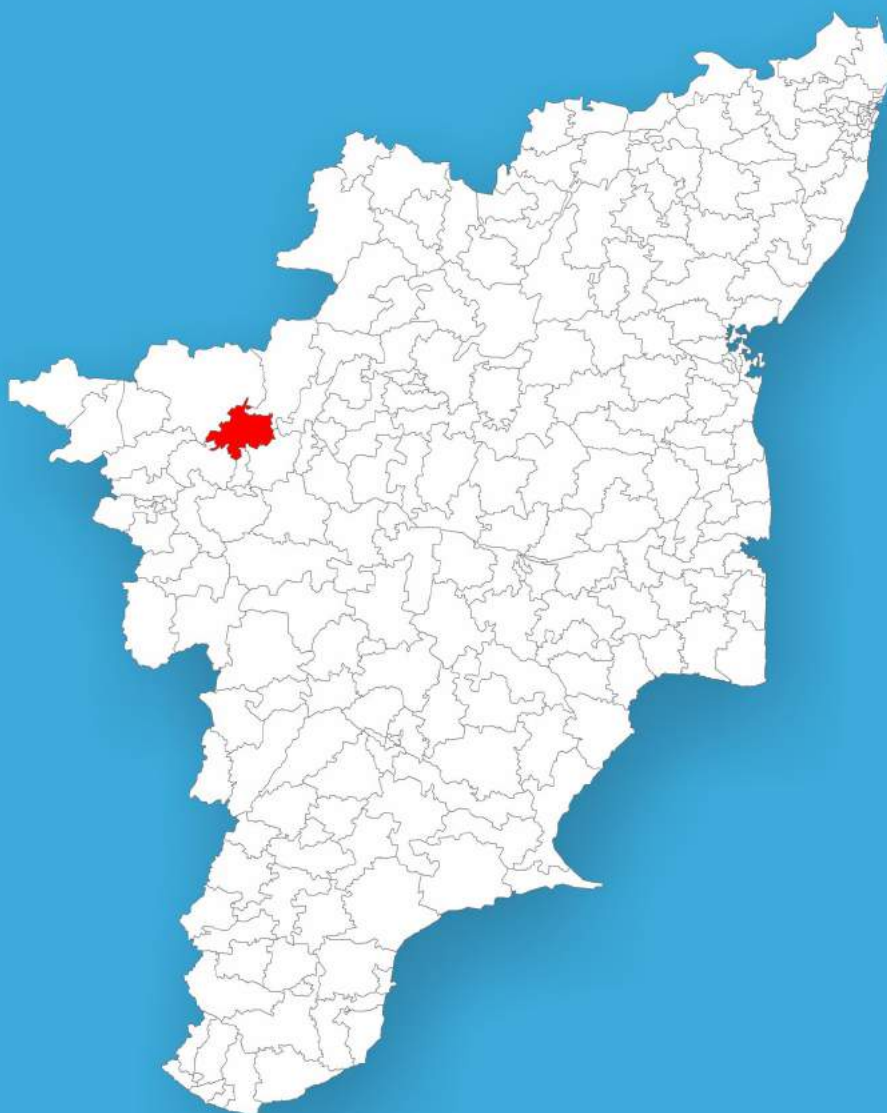




Tamil Nadu

Assembly Factbook™

Gobichettipalayam Assembly Constituency

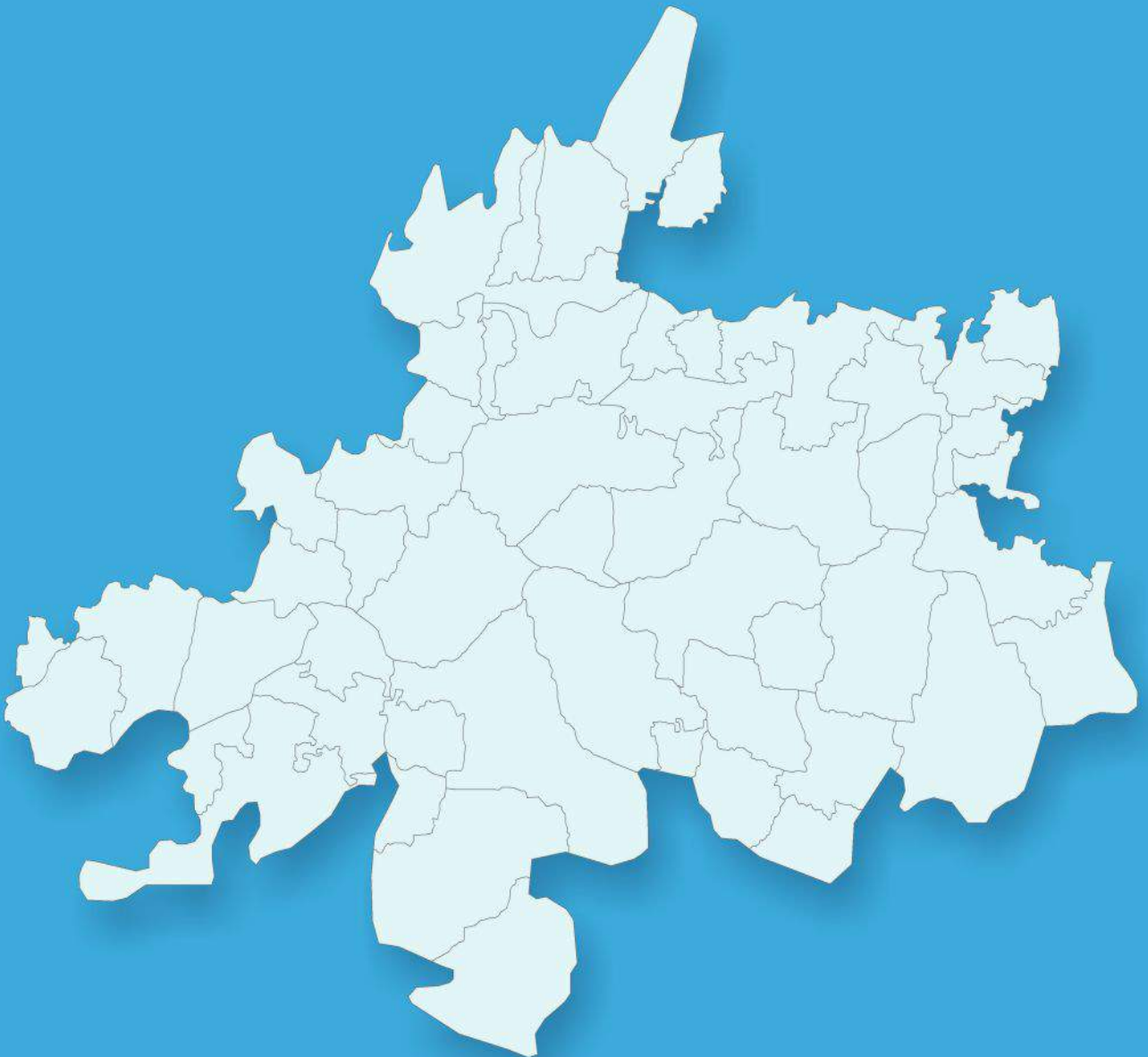


Key Electoral Data of Gobichettipalayam
Assembly Constituency (Vidhan Sabha)

Tamil Nadu

Assembly Factbook™

Gobichettipalayam Assembly Constituency



Gobichettipalayam Vidhan Sabha

Editor & Director

Dr. R.K. Thukral

Research Editor

Dr. Shafeeq Rahman

Compiled, Researched and Published by Datanet India Pvt. Ltd.

D-100, 1st Floor,

Okhla Industrial Area, Phase-I,
New Delhi- 110020.

Ph.: 91-11- 43580781-84

Email : support@indiastatpublications.com

Website : www.indiastatelections.com

Online Book Store :

www.indiastatpublications.com

Report No. : AFB/TN-106-0123

ISBN : 978-93-5313-747-2

First Edition : January, 2018

Sixth Updated Edition : January, 2023

Price : Rs. 11500/-

US\$ 310

© Datanet India Pvt. Ltd.

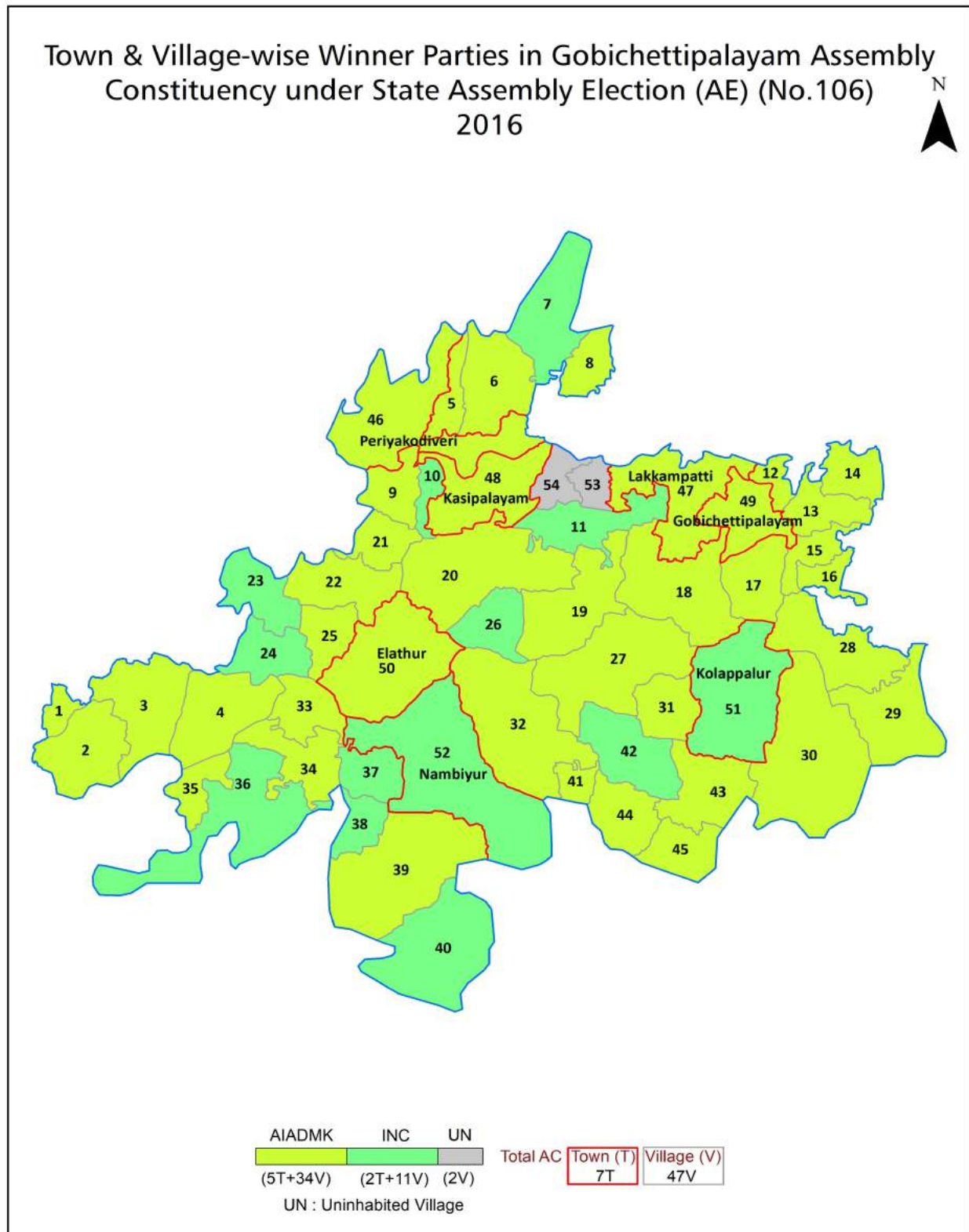
All rights reserved. No part of this book may be reproduced, stored in a retrieval system or transmitted in any form or by any means, mechanical photocopying, photographing, scanning, recording or otherwise without the prior written permission of the publisher. Please refer to Disclaimer at page no. 255 for the use of this publication.

Printed in India

Contents

No.	Particulars	Page No.
	Introduction	
1	Assembly Constituency - (Vidhan Sabha) at a Glance Features of Assembly as per Delimitation Commission of India (2008)	1-2
	Location and Political Maps	
2	Location Map Boundaries of Assembly Constituency - (Vidhan Sabha) in District Boundaries of Assembly Constituency under Parliamentary Constituency - (Lok Sabha) Town & Village-wise Winner Parties- 2021, 2019, 2016, 2014, 2011 and 2009	3-11
	Administrative Setup (2011)	
3	District Sub-district Towns Villages Inhabited Villages Uninhabited Villages Village Panchayat Intermediate Panchayat	12-15
	Demographics (2011)	
4	Population Households Rural/Urban Population Towns and Villages by Population Size Sex Ratio (Total & 0-6 Years) Religious Population Social Population Literacy Rate	16-17
	Electoral Features	
5	Important Dates of Last Elections Held Electors by Gender Service Electors Voters Voters Turnout Polling Stations & Average Number of Electors per Polling Station Electors by Age Group Present Elected Representatives	18-23
	Historical Summary Election Results	
6	Vote Share of Major Parties Winning Margin (Number & Percentage) Polarity of Parties Summary Result of Assembly Segment of Parliamentary Elections 2019, 2014, 2009, 2004 and 1999 Summary Result of Assembly Elections 2021, 2016, 2011, 2006, 2001, 1996, 1991, 1989, 1984, 1980, 1977, 1971 and 1967	24-45
	Polling Station Level Election Results	
7	Name and Number of Polling Station 2021, 2019, 2016, 2014, 2011 and 2009 Polling Station-wise Electors, Voters & Voters Turnout 2021, 2019, 2016, 2014, 2011 and 2009 Polling Station wise Elections Results 2021, 2019, 2016, 2014, 2011 and 2009	46-234
	Share of Assembly Constituency	
8	Share of Assembly Constituency - (Vidhan Sabha) in State, District and Parliamentary Constituency - (Lok Sabha)	235
	Socio-Economic Amenities (2011)	
9	Access to Administrative Units Agricultural, Manufacturing and Industrial Commodities Demographic Indicators Education Health & Manpower Drinking Water Supply Sanitation Entertainment and Recreations Infrastructure Power Food Allocation Distribution and Marketing of Agriculture Commodities Infrastructure Transport and Road Infrastructure Communication Banking and Financial Services Land Use Irrigation Source	236-251
10	Abbreviation & Sources	252-254
11	Disclaimer	255

Location & Political Map



Administrative Setup

List of Village Panchayat & Intermediate Panchayat (Block) Name - 2011

Village Name	Village Panchayat Name	Intermediate Panchayat Name
Akkaraikodiveri	Akkaraikodiveri	Thookanaickenpalayam
Alukuli	Alukuli	Gobichettipalayam
Andipalayam	Andipalayam	Nambiyur
Anjanur	Anjanur	Nambiyur
Arrakkankottaigramam	Arrakkankottai	Thookanaickenpalayam
Avalampalayam	Gettichaviyur	Nambiyur
Ayalur	Ayalur	Gobichettipalayam
Emmampoondi	Emmampoondi	Nambiyur
Gudakkarai	Gudakkarai	Nambiyur
Irugalur	Anjanur	Nambiyur
Kadasellipalayam	Koshanam	Nambiyur
Kadathur	Kadathur	Nambiyur
Kalingiyam	Kalingiam	Gobichettipalayam
Karapadi	Karapadi	Bhavanisagar
Karattupalayam	Karattupalayam	Nambiyur
Kavandampalayam	Kongarpalyam	Thookanaickenpalayam
Kavilipalayam	Kavilipalayam	Bhavanisagar
Kongarpalayam	Kongarpalyam	Thookanaickenpalayam
Koshanam	Koshanam	Nambiyur
Kottupullampalayam	Kottupullampalayam	Gobichettipalayam
Kullampalayam	Kullampalayam	Gobichettipalayam
Kurumandur	Kurumandur	Nambiyur
Lagampalayam	Lagampalayam	Nambiyur
Modachur	Modachur	Gobichettipalayam
Mottanam	Polavapalayam	Nambiyur
Nagadevampalayam	Nagadevampalayam	Gobichettipalayam
Nanjaigopi	Nanjaigopi	Gobichettipalayam
Nathipalayam	Nathipalayam	Gobichettipalayam
Nichampalayam	Gettichaviyur	Nambiyur

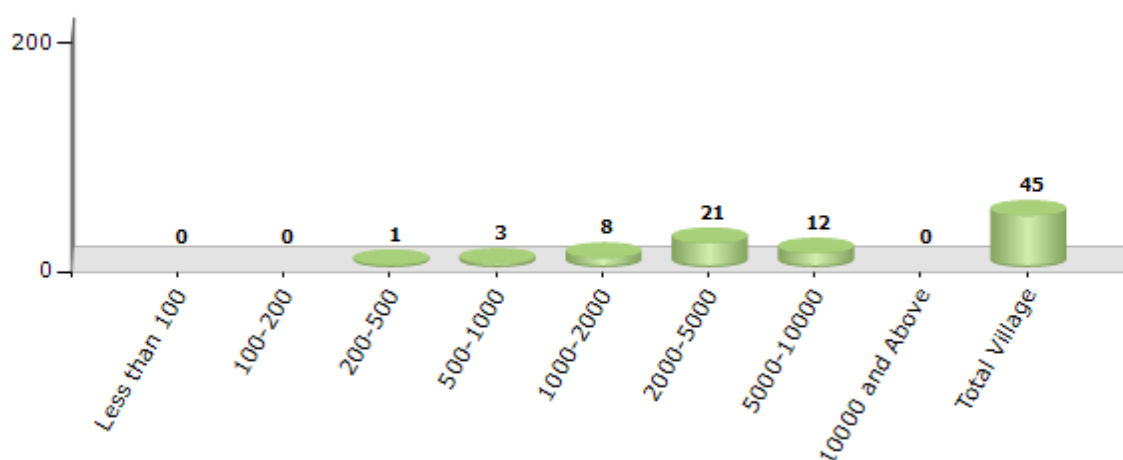
Contd....

Demographics

Number of Villages by Population Size - 2011

500-1000	1000-2000	2000-5000	5000-10000	10000 and Above	Total Village	Less than 100	100-200	200-500
3	8	21	12	0	45	0	0	1

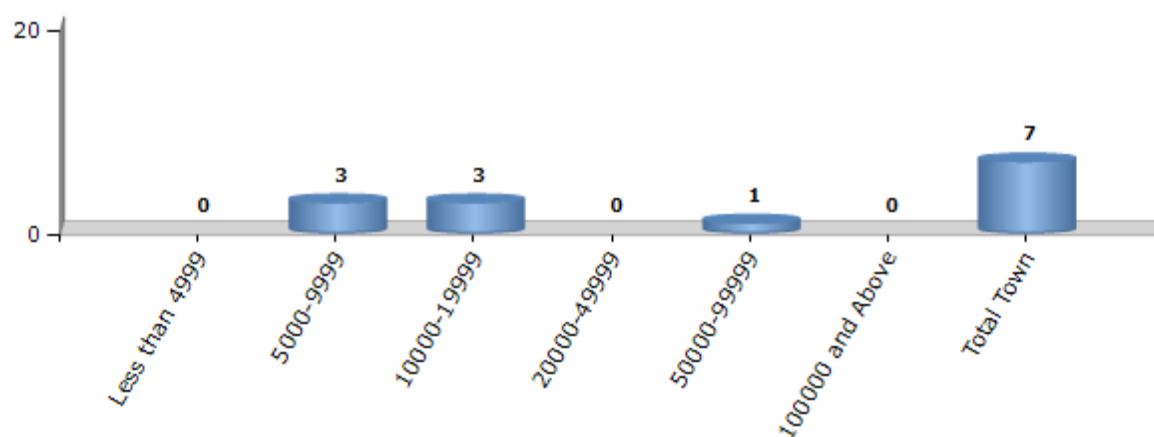
Number of Villages by Population Size - 2011



Number of Towns by Population Size - 2011

Less than 4999	5000-9999	10000-19999	20000-49999	50000-99999	100000 and Above	Total Town
0	3	3	0	1	0	7

Number of Towns by Population Size - 2011

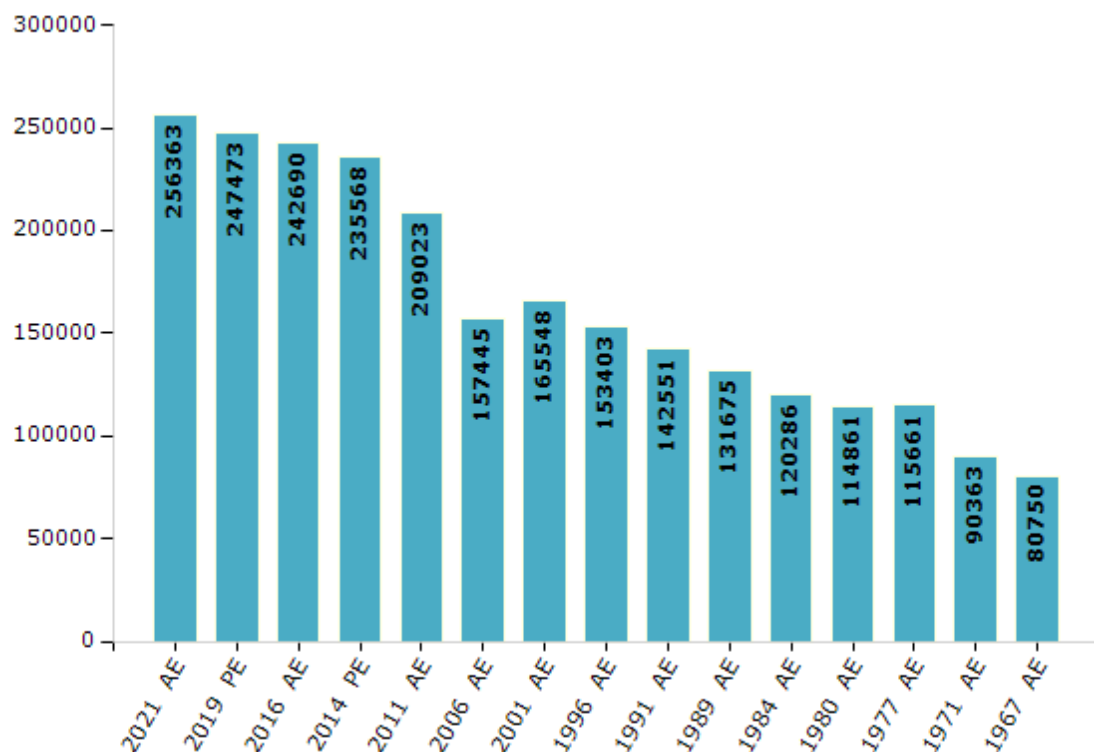


Electoral Features

Electors by Male & Female

Year	Male	Female	Others	Total	Year	Male	Female	Others	Total
2021 AE	123299	133058	6	256363	1999 PE	-	-	-	-
2019 PE	120037	127430	6	247473	1996 AE	77313	76090	-	153403
2016 AE	118631	124053	6	242690	1991 AE	72318	70233	-	142551
2014 PE	116726	118838	4	235568	1989 AE	66748	64927	-	131675
2011 AE	105092	103927	4	209023	1984 AE	61337	58949	-	120286
2009 PE	-	-	-	-	1980 AE	58928	55933	-	114861
2006 AE	77850	79595	-	157445	1977 AE	58714	56947	-	115661
2004 PE	-	-	-	-	1971 AE	46107	44256	-	90363
2001 AE	83093	82455	-	165548	1967 AE	-	-	-	80750

Number of Electors

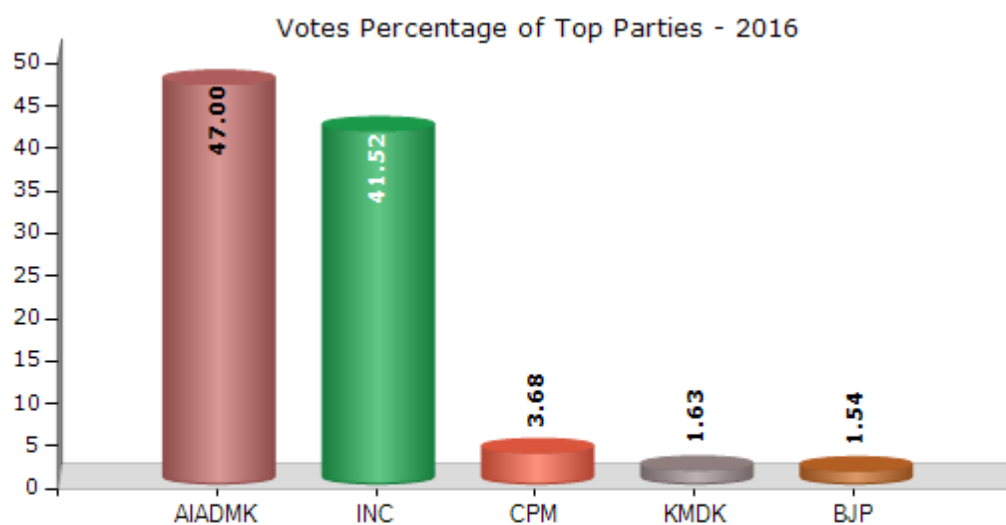


Note : AE : Assembly Election, PE : Assembly Segment of Parliamentary Election

Historical Summary Election Results

Summary Result of Assembly Election - 2016

Candidate Name	Party	Votes	Votes %
Sengottaiyan K.A	AIADMK	96177	47
Saravanan S.V	INC	84954	41.52
Munusamy M	CPM	7531	3.68
Sivaraj N.S	KMDK	3341	1.63
Ganapathi K	BJP	3149	1.54
Gowreesan S	NTK	1677	0.82
Kuppusamy	PMK	1045	0.51
Ravisekaran	IND	1004	0.49
Lingeswaran	IND	836	0.41
Palanisamyraaj M	IND	667	0.33
Kumar D	IND	416	0.2
Rangasamy E.K	IDMMK	411	0.2
Balasubramanian P	IND	366	0.18
Saravanan P	IND	303	0.15
	NOTA	2751	1.34



Polling Station Level Election Results

Number and Name of Polling Stations (PS) (2021)

Number of Polling Stations	Name of Polling Stations	Number of Polling Stations	Name of Polling Stations
1	St.Francisxavierhighersecondary School, Periyakodiveri-638503	19	Panchayat Union Elementary School, Arakkankottai-638506
2	St.Francisxavierhighersecondary School, Periyakodiveri-638503	20	Panchayat Union Elementary School, Arakkankottai-638506
3	St.Francisxavierhighersecondary School, Periyakodiveri-638503	21	Panchayatunionmiddleschool,Mothur-638506, North Facing Terraced Building East Side(Kapilar Arangam Back Side)
3A	St.Francisxavierhighersecondary School, Periyakodiveri-638503	22	Panchayat Union Elementary School, Kongerpalayam-638506,
4	St.Francisxavierhighersecondary School, Periyakodiveri-638503	23	Panchayat Union Elementary School, Kongerpalayam-638506
5	St.Francisxavierhighersecondary School, Periyakodiveri-638503,	24	Panchayat Union Elementary School, Kongerpalayam-638506
6	Panchayat Union Elementary School, Dhasappagoundenpudur-638503	24A	Panchayat Union Elementary School, Kongerpalayam-638506
7	Panchayat Union Elementary School, Dhasappagoundenpudur-638503,	25	Panchayat Union Elementary School, Kongerpalayam-638506
8	Panchayat Union Elementary School, Dhasappagoundenpudur-638503	26	Panchayatunionmiddle School, Vinobanagar-638506
9	Panchayat Union Elementary School, Dhasappagoundenpudur-638503	27	Panchayatunionmiddle School, Vinobanagar-638506
10	Panchayat Union Elementary School, Dhasappagoundenpudur-638503	28	Panchayat Union Elementary School, Kongerpalayam-638506
11	Panchayat Union Elementary School, Dhasappagoundenpudur-638503	29	Panchayat Union Elementary School, Kongerpalayam-638506
12	Panchayat Union Elementary School, Dhasappagoundenpudur-63850	30	Panchayat Union Elementary School, Kongerpalayam-638506
13	Panchayat Union Elementary School, Dhasappagoundenpudur-638503	31	Romancatholicaideelementary School, Akkarakodiveri-638454
13A	Panchayat Union Elementary School, Dhasappagoundenpudur-638503	32	Romancatholicaideelementary School, Akkarakodiveri-638454
14	Panchayat Union Elementary School, Elur-638506	33	Romancatholicaideelementary School, Akkarakodiveri-638454
15	Panchayat Union Elementary School, Elur-638506	34	Panchayat Union Elementary School, Kasipalayam-638454
16	Panchayat Union Elementary School, Elur-638506	35	Panchayat Union Elementary School, Kasipalayam-638454
17	Panchayat Union Elementary School, Elur-638506	35A	Panchayat Union Elementary School, Kasipalayam-638454
18	Panchayat Union Elementary School, Arakkankottai-638506	36	Panchayat Union Elementary School, Kasipalayam-638454
18A	Panchayat Union Elementary School, Arakkankottai-638506	37	Panchayat Union Elementary School, Kasipalayam-638454

Contd....

Polling Station Level Election Results

Polling Station-wise Votes Secured by Overall Top Five Parties in Gobichettipalayam Assembly in Assembly Election (AE) under Tiruppur Parliamentary Constituency in Tamil Nadu (2021)

Number of Polling Station	Winner - Sengottaiyan K.A (AIADMK)	Runner-up - Manimaran G.V (DMK)	3rd - Seetha lakshmi M.K (NTK)	4th - Prakash N.K (MNM)	5th - Thulasimani N.K (AMMKMNKZ)	NOTA	Other	Total Votes Secured
32	335	265	39	14	3	6	14	676
33	442	227	52	8	3	4	10	746
34	372	323	53	6	6	8	14	782
35	184	191	46	8	2	4	14	449
35A	206	189	25	4	0	3	14	441
36	401	306	55	9	4	8	17	800
37	371	263	41	13	4	6	14	712
38	513	300	62	6	3	2	36	922
39	221	225	25	3	5	1	13	493
39A	257	227	7	1	2	1	10	505
40	351	364	51	14	3	0	19	802
41	433	310	45	6	1	3	26	824
42	383	264	46	13	2	8	23	739
43	340	354	28	5	4	3	23	757
44	291	220	37	25	2	4	11	590
45	408	293	41	4	10	4	39	799
46	364	142	30	6	5	1	11	559
47	390	187	33	9	4	1	40	664
48	254	232	33	10	8	1	9	547
49	382	152	36	10	6	1	16	603
50	271	219	33	23	3	5	17	571
51	205	139	39	10	1	2	2	398
51A	266	142	17	9	0	3	10	447
52	285	176	48	13	7	0	11	540
52A	334	207	16	10	0	4	14	585
53	330	328	52	16	1	4	14	745
54	364	311	79	27	1	3	26	811
55	316	293	35	32	14	6	6	702
56	356	331	35	19	1	10	12	764
57	220	181	29	5	5	7	9	456
57A	262	150	16	2	2	1	19	452
58	233	195	24	17	16	6	0	491
58A	272	228	13	14	15	5	14	561
59	152	229	23	18	121	5	15	563
60	104	174	38	15	51	3	8	393

Contd....

Polling Station Level Election Results

Winner, Runner-up and 3rd Party Position & Winning Margin According to Polling Stations in Gobichettipalayam Assembly in Assembly Election (AE) under Tiruppur Parliamentary Constituency in Tamil Nadu (2021)

Polling Station Number	Winner Party	Winner Votes (%)	Runner-up Party	Runner-up Votes (%)	Winning Margin Votes (%)	Third Party	Third Party Votes (%)	Other Votes (%)
60A	DMK	174 (45.19)	AIADMK	134 (34.81)	40 (10.38)	AMMKMNKZ	34 (8.83)	43 (11.17)
61	DMK	186 (46.38)	AIADMK	154 (38.4)	32 (7.98)	NTK	27 (6.73)	34 (8.48)
61A	AIADMK	196 (46.01)	DMK	167 (39.2)	29 (6.81)	NTK	24 (5.63)	39 (9.15)
62	AIADMK	406 (47.65)	DMK	367 (43.08)	39 (4.57)	NTK	35 (4.11)	44 (5.16)
63	DMK	236 (53.39)	AIADMK	145 (32.81)	91 (20.58)	NTK	35 (7.92)	26 (5.88)
63A	DMK	234 (51.43)	AIADMK	171 (37.58)	63 (13.85)	MNM	24 (5.27)	26 (5.71)
64	DMK	273 (46.99)	AIADMK	242 (41.65)	31 (5.34)	NTK	28 (4.82)	38 (6.54)
65	AIADMK	288 (46.23)	DMK	249 (39.97)	39 (6.26)	NTK	36 (5.78)	50 (8.03)
66	DMK	236 (52.56)	AIADMK	148 (32.96)	88 (19.6)	NTK	34 (7.57)	31 (6.9)
66A	DMK	279 (54.07)	AIADMK	174 (33.72)	105 (20.35)	NTK	27 (5.23)	36 (6.98)
67	DMK	195 (51.32)	AIADMK	126 (33.16)	69 (18.16)	NTK	34 (8.95)	25 (6.58)
67A	DMK	232 (50.66)	AIADMK	160 (34.93)	72 (15.73)	NTK	34 (7.42)	32 (6.99)
68	DMK	193 (42.79)	AIADMK	189 (41.91)	4 (0.88)	MNM	28 (6.21)	41 (9.09)
68A	AIADMK	289 (59.34)	DMK	144 (29.57)	145 (29.77)	MNM	20 (4.11)	34 (6.98)
69	AIADMK	380 (50.94)	DMK	259 (34.72)	121 (16.22)	MNM	47 (6.3)	60 (8.04)
70	AIADMK	391 (54.31)	DMK	238 (33.06)	153 (21.25)	MNM	37 (5.14)	54 (7.5)
71	AIADMK	310 (49.28)	DMK	225 (35.77)	85 (13.51)	MNM	48 (7.63)	46 (7.31)
72	AIADMK	350 (48.34)	DMK	256 (35.36)	94 (12.98)	NTK	57 (7.87)	61 (8.43)
73	DMK	227 (46.23)	AIADMK	180 (36.66)	47 (9.57)	NTK	35 (7.13)	49 (9.98)
73A	AIADMK	215 (44.33)	DMK	196 (40.41)	19 (3.92)	MNM	43 (8.87)	31 (6.39)
74	AIADMK	234 (49.06)	DMK	163 (34.17)	71 (14.89)	MNM	40 (8.39)	40 (8.39)
74A	AIADMK	274 (57.44)	DMK	145 (30.4)	129 (27.04)	NTK	24 (5.03)	34 (7.13)
75	AIADMK	217 (43.31)	DMK	201 (40.12)	16 (3.19)	NTK	42 (8.38)	41 (8.18)
75A	AIADMK	313 (57.01)	DMK	173 (31.51)	140 (25.5)	MNM	25 (4.55)	38 (6.92)
76	AIADMK	458 (54.92)	DMK	233 (27.94)	225 (26.98)	NTK	69 (8.27)	74 (8.87)
77	AIADMK	403 (57.33)	DMK	206 (29.3)	197 (28.03)	NTK	36 (5.12)	58 (8.25)
78	AIADMK	206 (45.68)	DMK	190 (42.13)	16 (3.55)	NTK	26 (5.76)	29 (6.43)
78A	AIADMK	278 (52.95)	DMK	204 (38.86)	74 (14.09)	MNM	13 (2.48)	30 (5.71)
79	AIADMK	296 (59.8)	DMK	149 (30.1)	147 (29.7)	NTK	28 (5.66)	22 (4.44)
80	AIADMK	302 (51.27)	DMK	216 (36.67)	86 (14.6)	NTK	45 (7.64)	26 (4.41)
81	DMK	197 (48.28)	AIADMK	155 (37.99)	42 (10.29)	MNM	28 (6.86)	28 (6.86)
82	DMK	258 (49.24)	AIADMK	189 (36.07)	69 (13.17)	NTK	41 (7.82)	36 (6.87)
83	DMK	370 (48.11)	AIADMK	311 (40.44)	59 (7.67)	NTK	37 (4.81)	51 (6.63)
84	DMK	243 (45.76)	AIADMK	201 (37.85)	42 (7.91)	MNM	45 (8.47)	42 (7.91)
85	DMK	223 (57.62)	AIADMK	120 (31.01)	103 (26.61)	NTK	20 (5.17)	24 (6.2)

Contd....

Socio-Economic Amenities - Rural

Access to Education Facilities

Particulars	Number of Villages (% of Population)				
	Available	Not Available	If Not Available (Distance of Nearest Facility)		
			A	B	C
Govt. Primary School	42 (96)	3 (4)	2 (3)	0 (0)	0 (0)
Private Primary School	5 (14)	40 (86)	0 (0)	0 (0)	0 (0)
Govt. Middle School	29 (83)	16 (17)	11 (13)	2 (2)	0 (0)
Private Middle School	5 (14)	40 (86)	2 (2)	0 (0)	0 (0)
Govt. Secondary School	14 (39)	31 (61)	19 (34)	7 (11)	0 (0)
Private Secondary School	3 (8)	42 (92)	3 (11)	0 (0)	0 (0)
Govt. Senior Secondary School	8 (23)	37 (77)	22 (52)	10 (12)	0 (0)
Private Senior Secondary School	3 (8)	42 (92)	1 (4)	2 (4)	0 (0)
Govt. Arts and Science Degree College	0 (0)	45 (100)	2 (7)	4 (8)	13 (27)
Private Arts and Science Degree College	2 (5)	43 (95)	2 (7)	8 (19)	14 (26)
Govt. Engineering College	0 (0)	45 (100)	0 (0)	0 (0)	0 (0)
Private Engineering College	0 (0)	45 (100)	2 (4)	9 (19)	34 (78)
Govt. Medicine College	0 (0)	45 (100)	0 (0)	0 (0)	45 (100)
Private Medicine College	0 (0)	45 (100)	0 (0)	0 (0)	0 (0)
Govt. Management Institute	0 (0)	45 (100)	0 (0)	0 (0)	0 (0)
Private Management Institute	0 (0)	45 (100)	6 (17)	9 (14)	30 (69)
Govt. Polytechnic	0 (0)	45 (100)	0 (0)	0 (0)	0 (0)
Private Polytechnic	1 (4)	44 (96)	5 (12)	17 (33)	22 (51)
Govt. Vocational Training School/ITI	1 (2)	44 (98)	0 (0)	0 (0)	0 (0)
Private Vocational Training School/ITI	1 (4)	44 (96)	8 (21)	10 (23)	25 (49)
Govt. Non Formal Training Centre	42 (96)	3 (4)	3 (4)	0 (0)	0 (0)
Private Non Formal Training Centre	0 (0)	45 (100)	0 (0)	0 (0)	0 (0)
Govt. School For Disabled	0 (0)	45 (100)	0 (0)	0 (0)	16 (33)
Private School For Disabled	0 (0)	45 (100)	0 (0)	0 (0)	29 (67)
Government Others	1 (5)	44 (95)	0 (0)	0 (0)	0 (0)
Private Others	0 (0)	45 (100)	0 (0)	0 (0)	0 (0)

Note : Distance A : Less than 5 km; B : Between 5-10 km; C : 10+ km.; Source : Data Analysis is based on 2011 Census.

DISCLAIMER

The Terms of Use and Disclaimer of Datanet India Private Limited (hereinafter referred to as "Datanet") for use of this analysis report of **Gobichettipalayam Assembly Constituency (Gobichettipalayam Vidhan Sabha) :-**

1. **Assembly Factbook™** is a Registered Trade Mark owned by Datanet.
2. All the maps are sketched and graphical representation only and have not been drawn to the scale and also not to represent the actual geographical area or boundary of the unit.
3. The data for the aforesaid analysis is based on authentic sources and has been culled from the various publications of Census, CSO and NSSO for district and block level data, various central and state government departments, Central & State Elections Commissions and the concerned Returning Officers' releases, Electoral Rolls, Election results and allied publications, internal assessment, surveys, estimates and analysis. Therefore, certain adjustment of data at micro level may have been done to arrive closer to the macro data.
4. Data have been provided on an "As Is" and "As AVAILABLE" basis
5. The colours shown in the maps or diagram and charts of a particular party, alliance or AC are indicative and do not represent them.
6. This publication which includes maps, sheets, graphs and data would be the property under copyright of Datanet only. The user may use these for its internal study, analysis and research purposes. It's public display, re-selling or any commercial uses by the user are not allowed.
7. Datanet has taken due care and caution in compilation and processing of data and allied information, but does not guarantee the accuracy, adequacy or completeness of any information/analysis and will be not responsible for any errors or omissions or for the results obtained from the use of such information/analysis.
8. All the contents for the publication have been culled from various authentic sources and Datanet reasonably believes such sources to be reliable, but does not make any representations, express or implied as to the accuracy or fitness of use of such information. The information or contents of the information/analysis do not constitute advice and should not be relied upon in making (or refraining from making) any decision. Any reliance placed upon the information provided by Datanet is the sole responsibility and strictly at the user's risk.
9. In no event will Datanet be liable for any damages (including, without limitation, damages for loss of business projects, or loss of profits) arising in contract, tort or otherwise from the use of or inability to use any of its contents, or from any action taken (or refrained from being taken) as a result of using the analysis or any of its contents. Datanet its directors, owners, editors, officials, employees, distributor and agents or any associate will not be liable for any errors in the information contained or any consequences arising from the use of the contents of the provided information/analysis.
10. If any provision of these terms and conditions is held invalid or illegal or unenforceable for any reason by any court of competent jurisdiction, such provision shall be severed and the remainder of provisions of the terms and conditions shall continue in full force and effect as if the Term of Use had been executed with the invalid, illegal or unenforceable provision eliminated.
11. If there are any discrepancies in the information provided, please bring it to attention of Datanet for suitable rectification measures.

**Buy Online This Complete Book At
Datanet India eBooks Store**

www.indiastatpublications.com

or go directly at

[http://www.indiastatpublications.com/
Assembly_factbook/Tamil_Nadu/Tiruppur/ Gobichettipalayam](http://www.indiastatpublications.com/Assembly_factbook/Tamil_Nadu/Tiruppur/Gobichettipalayam)



i indiastat**elections**

