



Tamil Nadu

Assembly Factbook™

Perundurai Assembly Constituency



Key Electoral Data of Perundurai
Assembly Constituency (Vidhan Sabha)

Tamil Nadu

Assembly Factbook™

Perundurai Assembly Constituency



Perundurai Vidhan Sabha

Editor & Director

Dr. R.K. Thukral

Research Editor

Dr. Shafeeq Rahman

Compiled, Researched and Published by Datanet India Pvt. Ltd.

D-100, 1st Floor,

Okhla Industrial Area, Phase-I,
New Delhi- 110020.

Ph.: 91-11- 43580781-84

Email : support@indiastatpublications.com

Website : www.indiastatelections.com

Online Book Store :

www.indiastatpublications.com

Report No. : AFB/TN-103-0125

ISBN : 978-93-5313-829-5

First Edition : January, 2018

Eighth Updated Edition : January, 2025

Price : Rs. 11500/-

US\$ 310

© Datanet India Pvt. Ltd.

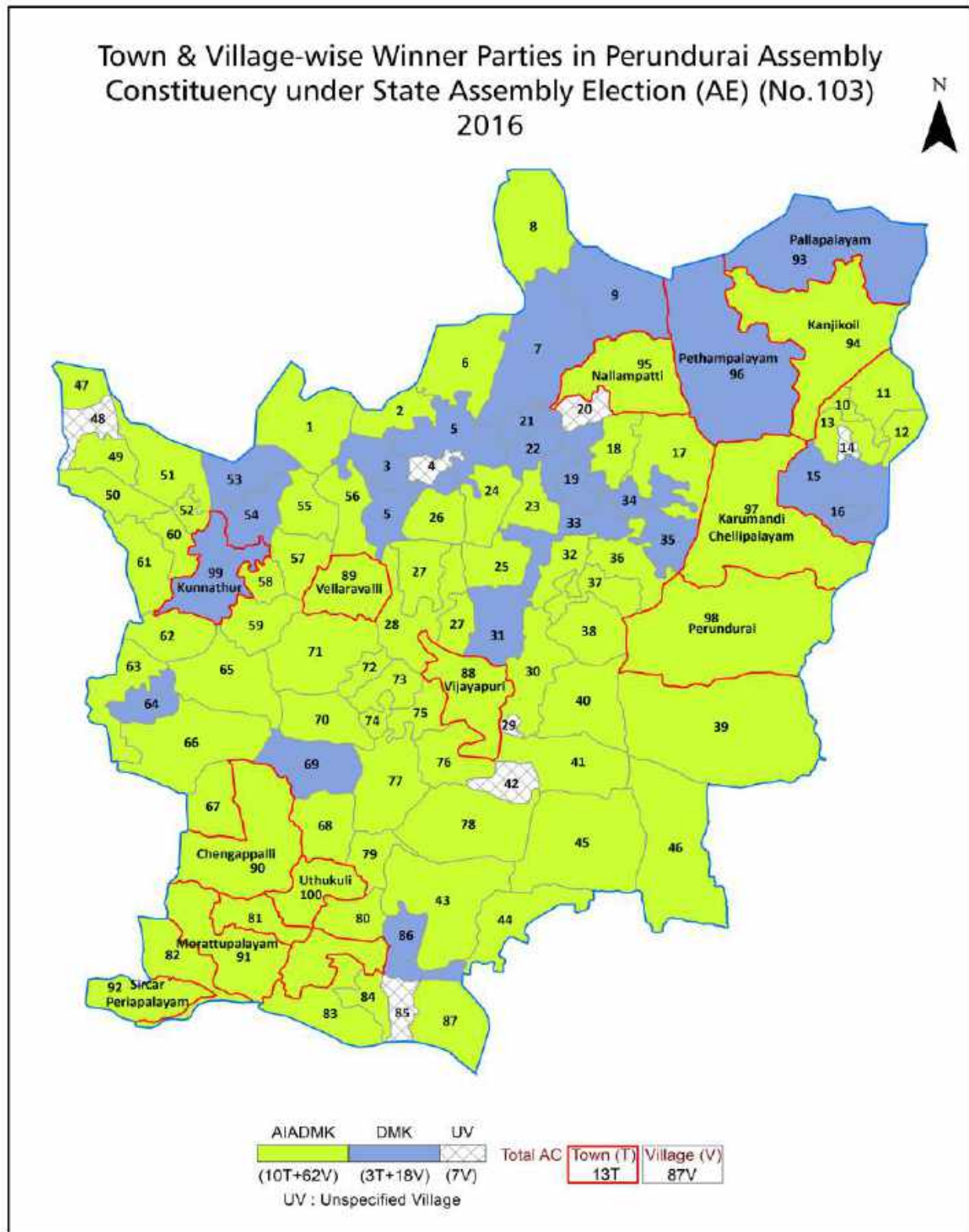
All rights reserved. No part of this book may be reproduced, stored in a retrieval system or transmitted in any form or by any means, mechanical photocopying, photographing, scanning, recording or otherwise without the prior written permission of the publisher. Please refer to Disclaimer at page no. 231 for the use of this publication.

Printed in India

Contents

No.	Particulars	Page No.
	Introduction	
1	Assembly Constituency - (Vidhan Sabha) at a Glance Features of Assembly as per Delimitation Commission of India (2008)	1-2
	Location and Political Maps	
2	Location Map Boundaries of Assembly Constituency - (Vidhan Sabha) in District Boundaries of Assembly Constituency under Parliamentary Constituency - (Lok Sabha) Town & Village-wise Winner Parties- 2024, 2021, 2019, 2016, 2014, 2011 and 2009	3-11
	Administrative Setup (2011)	
3	District Sub-district Towns Villages Inhabited Villages Uninhabited Villages Village Panchayat Intermediate Panchayat	12-16
	Demographics (2011)	
4	Population Households Rural/Urban Population Towns and Villages by Population Size Sex Ratio (Total & 0-6 Years) Religious Population Social Population Literacy Rate	17-18
	Electoral Features	
5	Important Dates of Last Elections Held Electors by Gender Service Electors Voters Voters Turnout Polling Stations & Average Number of Electors per Polling Station Electors by Age Group Present Elected Representatives	19-24
	Historical Summary Election Results	
6	Vote Share of Major Parties Winning Margin (Number & Percentage) Polarity of Parties Summary Result of Assembly Segment of Parliamentary Elections 2024, 2019, 2014, 2009, 2004 and 1999 Summary Result of Assembly Elections 2021, 2016, 2011, 2006, 2001, 1996, 1991, 1989, 1984, 1980, 1977, 1971 and 1967	25-47
	Polling Station Level Election Results	
7	Name and Number of Polling Station 2024, 2021, 2019, 2016, 2014, 2011 and 2009 Polling Station-wise Electors, Voters & Voters Turnout 2024, 2021, 2019, 2016, 2014, 2011 and 2009 Polling Station wise Elections Results 2024, 2021, 2019, 2016, 2014, 2011 and 2009	48-210
	Share of Assembly Constituency	
8	Share of Assembly Constituency - (Vidhan Sabha) in State, District and Parliamentary Constituency - (Lok Sabha)	211
	Socio-Economic Amenities (2011)	
9	Access to Administrative Units Agricultural, Manufacturing and Industrial Commodities Demographic Indicators Education Health & Manpower Drinking Water Supply Sanitation Entertainment and Recreations Infrastructure Power Food Allocation Distribution and Marketing of Agriculture Commodities Infrastructure Transport and Road Infrastructure Communication Banking and Financial Services Land Use Irrigation Source	212-227
10	Abbreviation & Sources	228-230
11	Disclaimer	231

Location & Political Map



Administrative Setup

List of Village Panchayat & Intermediate Panchayat (Block) Name - 2011

Village Name	Village Panchayat Name	Intermediate Panchayat Name
Agrahara Kathaganni	Pallavarayanpalayam	Uthukuli
Agraharaperiapalayam	Agraharaperiapalayam	Uthukuli
Anaipalayam	Anaipalayam	Uthukuli
Attavanai Pallagoundanpalayam	Nadupatti	Uthukuli
Ayegoundanpalayam	Seenapuram	Perundurai
Chennimalai	Paniampalli	Chennimalai
Chinnagoundanvalasu	Chinnagoundanvalasu	Uthukuli
Chinnamallampalayam	Thuduppathi	Perundurai
Chinnavirasangili	Chinnaveerasangili	Perundurai
Edayapalayam	Edayapalayam	Uthukuli
Erumakkarampalayam	Koonampatti	Uthukuli
Ganapathipalayam	Ganapathipalayam	Uthukuli
Ichipalayam	Ichipalayam	Uthukuli
Ingur	Ingur	Chennimalai
Kallakulam	Kallakulam	Perundurai
Kambiliampatti	Kambuliampatti	Perundurai
Kammalakuttai	Kammalakuttai	Uthukuli
Kandampalayam	Kandampalayam	Perundurai
Karandipalayam	Karandipalayam	Perundurai
Karukkapalayam	Karukkapalayam	Perundurai
Karumanchirai	Karumanchirai	Uthukuli
Kavandampalayam	Kavandampalayam	Uthukuli
Kavuthampalayam	Kavuthampalayam	Uthukuli
Komaragoundanpalayam	Komaragoundanpalayam	Uthukuli
Kongampalayam	Varapalayam	Chennimalai
Koonampatti	Koonampatti	Uthukuli
Kullampalayam	Kullampalayam	Perundurai
Kurichi	Kurichi	Uthukuli
Kuthampalayam	Kuthampalayam	Chennimalai

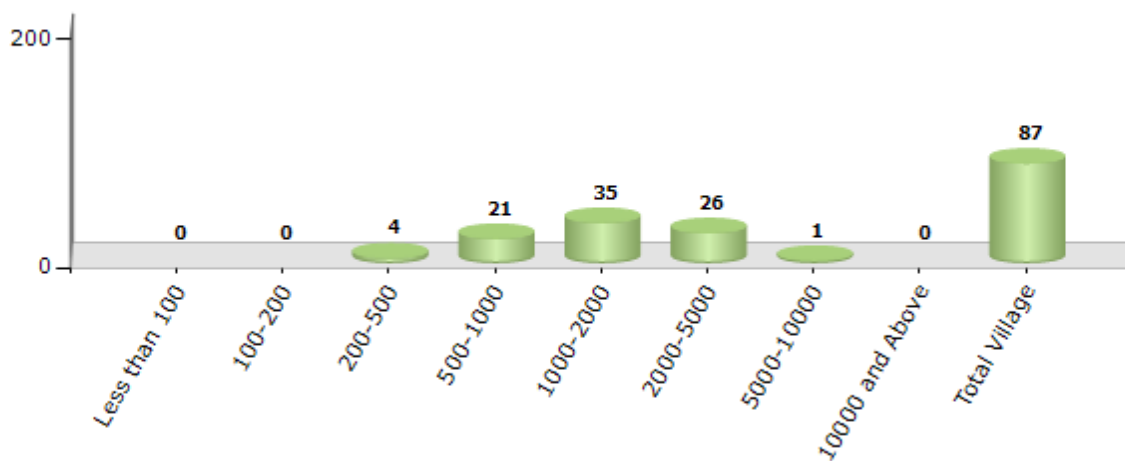
Contd....

Demographics

Number of Villages by Population Size - 2011

Less than 100	100-200	200-500	500-1000	1000-2000	2000-5000	5000-10000	10000 and Above	Total Village
0	0	4	21	35	26	1	0	87

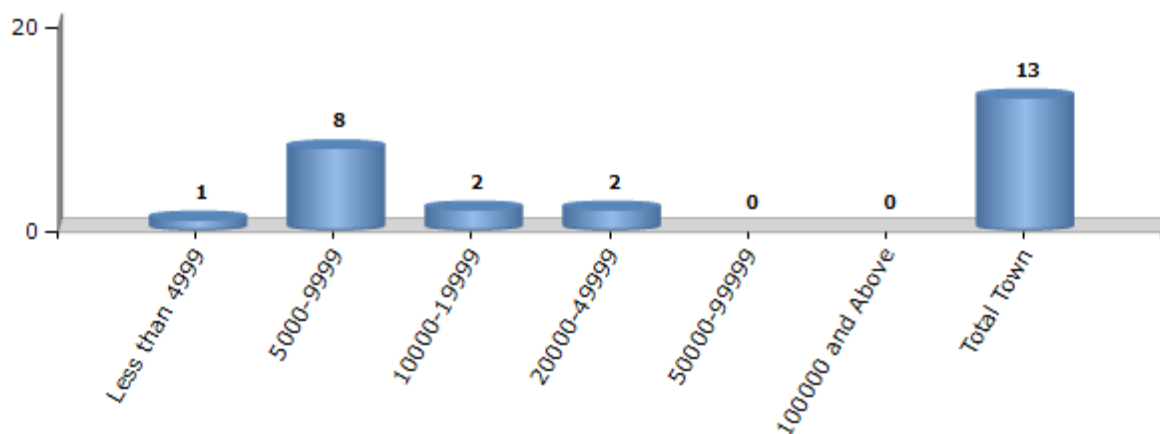
Number of Villages by Population Size - 2011



Number of Towns by Population Size - 2011

Less than 4999	5000-9999	10000-19999	20000-49999	50000-99999	100000 and Above	Total Town
1	8	2	2	0	0	13

Number of Towns by Population Size - 2011



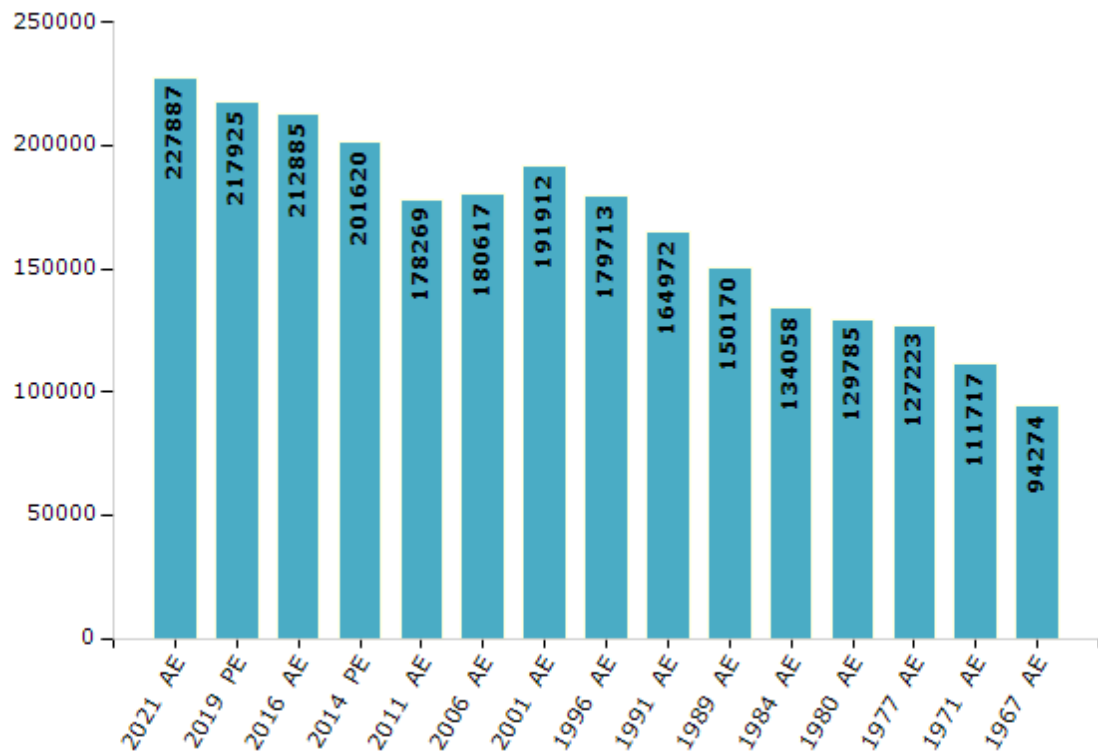
Electoral Features

Electors by Male & Female

Year	Male	Female	Others	Total
2021 AE	110561	117320	6	227887
2019 PE	106446	111477	2	217925
2016 AE	104419	108466	0	212885
2014 PE	100164	101456	0	201620
2011 AE	90011	88248	10	178269
2009 PE	-	-	-	-
2006 AE	89884	90733	-	180617
2004 PE	-	-	-	-
2001 AE	96909	95003	-	191912

Year	Male	Female	Others	Total
1999 PE	-	-	-	-
1996 AE	90811	88902	-	179713
1991 AE	83798	81174	-	164972
1989 AE	76368	73802	-	150170
1984 AE	68776	65282	-	134058
1980 AE	66795	62990	-	129785
1977 AE	65468	61755	-	127223
1971 AE	57454	54263	-	111717
1967 AE	-	-	-	94274

Number of Electors



Note : AE : Assembly Election, PE : Assembly Segment of Parliamentary Election

Historical Summary Election Results

Summary Result of Assembly Election - 2016

Candidate Name	Party	Votes	Votes %
Venkatachalam.N.D	AIADMK	80292	44.05
Samy.K.P (A) Mohanasundaram.P	DMK	67521	37.05
Balu.K.K.C	KMDK	14545	7.98
Shanmugam.V.P	TMC(M)	6304	3.46
Chandrasekaran.A	BJP	2625	1.44
Kumaresan.P	PMK	1498	0.82
Loganathan	NTK	1469	0.81
Sekar.K	BSP	1306	0.72
Antony Thomas	IND	791	0.43
Ashokkumar R.D	UMK	627	0.34
Senthamizhan.M	WPOI	547	0.3
Prabhakaran.D	IND	497	0.27
Devaraj.K	IND	477	0.26
Dhakshinamurthi.K.S	IND	425	0.23
Kuppan (A) Kuppusamy.C	IND	363	0.2
Nandhakumar.C.K	GMI	227	0.12
Tamilarasu	IND	201	0.11
Chandrasekaran P	IND	167	0.09
Mahendran A	IND	163	0.09
Subiramani.K	IDMMK	138	0.08
Tamilselvam.V.S.K	IND	89	0.05
	NOTA	1991	1.09

Polling Station Level Election Results

Number and Name of Polling Stations (PS) (2021)

Number of Polling Stations	Name of Polling Stations	Number of Polling Stations	Name of Polling Stations
1	P.U.E.S Suriyappampalayam-638110	17	Govt.H.S. School .Thingalore-638055
1A	P.U.E.S Suriyappampalayam-638110	18	Govt.H.S. School .Thingalore-638055
2	P.U.M.S. Nalligoundampalayam - 638110	19	Govt.H.S. School .Thingalore-638055
2A	P.U.M.S. Nalligoundampalayam - 638110	20	Govt.H.S. School .Thingalore-638055
3	P.U.E.S Thottypalayam-638103	21	P.U.E. School .Koothambi -638055
3A	P.U.E.S Thottypalayam-638103	22	P.U.E. School Koothambi 638055
4	P.U.E.S Ayigoundenpalayam-638103	23	P.U.M. School .Neelakgoundampalayam -638055
5	P.U.E.S Nettichipalayam-638103	24	G.High. School Nichampalayam 638055
6	P.U.E.S Polayampalayam - 638103	25	G.High. School Nichampalayam 638055
6A	P.U.E.S Polayampalayam - 638103	25A	G.High. School Nichampalayam 638055
7	P.U.E.S. Kuruchi-638110	26	C.S.I. School Brouhgnagar-638055
8	P.U.E.S Chettykuttai -638103	27	Govt.High. School, Pandiyampalayam - 638455
9	P.U.E.S Valayapalayam - 638103	27A	Govt.High. School, Pandiyampalayam - 638455
10	P.U.E.S. Ganapathypalayam-638103	28	P.U.E. School Kolathupalayam 638455
11	P.U.E. School .Rasakgoundampalayam -638055	28A	P.U.E. School Kolathupalayam 638455
12	P.U.E. School .Thandagoundampalayam -638055	29	Govt.High. School Pandiyampalayam 638455
12A	P.U.E. School .Thandagoundampalayam -638055	29A	Govt.High. School Pandiyampalayam 638455
13	P.U.M. School Vettainkinaru-638055	30	P.U.E. School .Nathakattuvalasu -638455
14	P.U.M. School Vettainkinaru-638055	31	P.U.E. School .Nathakattuvalasu -638455
15	P.U.E. School Mandiripalayam-638055	32	Govt.High. School Singanallur -638455
16	Govt.H.S. School .Thingalore-638055	33	P.U.E. School Singanallur -638455

Contd....

Polling Station Level Election Results

Polling Station-wise Votes Secured by Overall Top Five Parties in Perundurai Assembly in Assembly Election (AE) under Tiruppur Parliamentary Constituency in Tamil Nadu (2021)

Number of Polling Station	Winner - Jayakumar, S. (AIADMK)	Runner-up - Kkc Balu (DMK)	3rd - Loganathan, C. (NTK)	4th - Thoppu Venkatachalam (A) N.D .Venkatachalam (IND)	5th - Nandha kumar, C. K. (MNM)	NOTA	Other	Total Votes Secured
28A	302	162	14	20	6	2	20	526
29	143	234	28	31	5	1	22	464
29A	149	292	20	32	3	0	22	518
30	185	253	35	34	5	1	21	534
31	199	223	23	20	3	1	10	479
32	258	171	39	33	10	6	15	532
33	136	326	30	77	8	5	25	607
34	287	372	19	9	11	8	38	744
35	227	214	18	7	5	5	26	502
35A	251	190	7	7	5	5	40	505
36	212	187	28	58	8	3	82	578
36A	248	184	12	49	3	3	53	552
37	247	358	46	48	14	6	56	775
38	421	236	37	3	16	3	20	736
39	163	226	10	69	3	1	85	557
40	122	564	41	20	7	4	6	764
41	154	129	38	58	5	1	23	408
42	289	347	37	34	6	13	70	796
43	193	416	45	19	8	3	12	696
44	349	250	54	34	14	8	33	742
45	255	264	38	7	22	5	12	603
46	324	210	32	9	18	1	41	635
47	346	213	26	11	4	1	18	619
48	179	155	22	3	11	3	40	413
48A	218	147	22	12	5	3	30	437
49	208	171	41	21	12	2	41	496
50	345	224	58	9	16	4	32	688
51	294	208	26	29	10	6	14	587
52	207	174	24	12	12	5	12	446
52A	226	167	13	4	9	4	17	440
53	220	230	40	15	16	6	29	556
53A	267	237	28	12	12	4	32	592
54	354	249	22	7	13	4	34	683
55	349	227	28	35	6	5	31	681
56	317	185	27	48	5	1	9	592

Contd....

Polling Station Level Election Results

Winner, Runner-up and 3rd Party Position & Winning Margin According to Polling Stations in Perundurai Assembly in Assembly Election (AE) under Tiruppur Parliamentary Constituency in Tamil Nadu (2021)

Polling Station Number	Winner Party	Winner Votes (%)	Runner-up Party	Runner-up Votes (%)	Winning Margin Votes (%)	Third Party	Third Party Votes (%)	Other Votes (%)
57	DMK	304 (42.94)	AIADMK	288 (40.68)	16 (2.26)	IND (TV)	66 (9.32)	50 (7.06)
58	AIADMK	118 (40.97)	DMK	116 (40.28)	2 (0.69)	IND (TV)	34 (11.81)	20 (6.94)
59	AIADMK	278 (45.8)	DMK	227 (37.4)	51 (8.4)	IND (TV)	42 (6.92)	60 (9.88)
60	AIADMK	270 (44.12)	DMK	243 (39.71)	27 (4.41)	IND (TV)	50 (8.17)	49 (8.01)
61	AIADMK	323 (56.67)	DMK	145 (25.44)	178 (31.23)	IND (TV)	41 (7.19)	61 (10.7)
62	DMK	259 (48.41)	AIADMK	186 (34.77)	73 (13.64)	IND (TV)	43 (8.04)	47 (8.79)
63	DMK	233 (44.38)	AIADMK	225 (42.86)	8 (1.52)	IND (TV)	25 (4.76)	42 (8)
63A	AIADMK	254 (47.48)	DMK	223 (41.68)	31 (5.8)	IND (TV)	15 (2.8)	43 (8.04)
64	DMK	323 (45.69)	AIADMK	291 (41.16)	32 (4.53)	NTK	33 (4.67)	60 (8.49)
65	DMK	374 (43.85)	AIADMK	366 (42.91)	8 (0.94)	IND (TV)	36 (4.22)	77 (9.03)
66	AIADMK	389 (47.56)	DMK	337 (41.2)	52 (6.36)	NTK	34 (4.16)	58 (7.09)
67	DMK	325 (42.26)	AIADMK	317 (41.22)	8 (1.04)	NTK	31 (4.03)	96 (12.48)
68	AIADMK	314 (44.1)	DMK	271 (38.06)	43 (6.04)	IND (TV)	41 (5.76)	86 (12.08)
69	AIADMK	238 (49.07)	DMK	182 (37.53)	56 (11.54)	IND (TV)	22 (4.54)	43 (8.87)
70	AIADMK	307 (40.66)	DMK	273 (36.16)	34 (4.5)	IND (TV)	97 (12.85)	78 (10.33)
71	AIADMK	359 (42.33)	DMK	286 (33.73)	73 (8.6)	IND (S)	53 (6.25)	150 (17.69)
72	AIADMK	261 (46.03)	DMK	208 (36.68)	53 (9.35)	IND (TV)	45 (7.94)	53 (9.35)
73	AIADMK	397 (46.82)	DMK	269 (31.72)	128 (15.1)	IND (TV)	73 (8.61)	109 (12.85)
74	AIADMK	293 (50.26)	DMK	196 (33.62)	97 (16.64)	IND (TV)	31 (5.32)	63 (10.81)
75	AIADMK	211 (41.29)	DMK	190 (37.18)	21 (4.11)	IND (TV)	44 (8.61)	66 (12.92)
76	AIADMK	315 (43.33)	DMK	301 (41.4)	14 (1.93)	IND (TV)	37 (5.09)	74 (10.18)
77	DMK	246 (44.17)	AIADMK	220 (39.5)	26 (4.67)	NTK	36 (6.46)	55 (9.87)
78	DMK	198 (32.95)	IND (S)	183 (30.45)	15 (2.5)	AIADMK	176 (29.28)	44 (7.32)
79	AIADMK	160 (34.71)	DMK	140 (30.37)	20 (4.34)	IND (S)	99 (21.48)	62 (13.45)
79A	AIADMK	184 (41.53)	DMK	146 (32.96)	38 (8.57)	IND (S)	53 (11.96)	60 (13.54)
80	AIADMK	212 (38.55)	DMK	172 (31.27)	40 (7.28)	IND (TV)	51 (9.27)	115 (20.91)
81	DMK	180 (37.04)	AIADMK	138 (28.4)	42 (8.64)	IND (S)	69 (14.2)	99 (20.37)
81A	AIADMK	176 (36.44)	DMK	176 (36.44)	0 (0)	IND (S)	45 (9.32)	86 (17.81)
82	AIADMK	397 (47.21)	DMK	199 (23.66)	198 (23.55)	IND (TV)	108 (12.84)	137 (16.29)
83	DMK	215 (38.19)	AIADMK	206 (36.59)	9 (1.6)	IND (TV)	84 (14.92)	58 (10.3)
84	AIADMK	244 (42.51)	DMK	175 (30.49)	69 (12.02)	IND (TV)	71 (12.37)	84 (14.63)
85	AIADMK	221 (44.47)	DMK	219 (44.06)	2 (0.41)	NTK	19 (3.82)	38 (7.65)
86	AIADMK	330 (59.67)	DMK	153 (27.67)	177 (32)	NTK	41 (7.41)	29 (5.24)
87	AIADMK	376 (49.54)	DMK	310 (40.84)	66 (8.7)	NTK	36 (4.74)	37 (4.87)
88	AIADMK	198 (48.06)	DMK	154 (37.38)	44 (10.68)	NTK	30 (7.28)	30 (7.28)

Contd....

Socio-Economic Amenities - Rural

Access to Education Facilities

Particulars	Number of Villages (% of Population)				
	Available	Not Available	If Not Available (Distance of Nearest Facility)		
			A	B	C
Govt. Primary School	77 (92)	10 (8)	9 (6)	0 (0)	0 (0)
Private Primary School	4 (10)	83 (90)	0 (0)	0 (0)	0 (0)
Govt. Middle School	30 (45)	57 (55)	47 (46)	9 (9)	0 (0)
Private Middle School	2 (5)	85 (95)	0 (0)	0 (0)	0 (0)
Govt. Secondary School	8 (17)	79 (83)	56 (58)	21 (23)	0 (0)
Private Secondary School	3 (7)	84 (93)	1 (1)	0 (0)	0 (0)
Govt. Senior Secondary School	4 (11)	83 (89)	53 (56)	27 (30)	1 (1)
Private Senior Secondary School	2 (5)	85 (95)	0 (0)	1 (1)	0 (0)
Govt. Arts and Science Degree College	0 (0)	87 (100)	0 (0)	1 (2)	20 (22)
Private Arts and Science Degree College	0 (0)	87 (100)	2 (1)	17 (25)	47 (50)
Govt. Engineering College	0 (0)	87 (100)	0 (0)	2 (2)	0 (0)
Private Engineering College	2 (3)	85 (97)	16 (19)	34 (43)	33 (34)
Govt. Medicine College	0 (0)	87 (100)	6 (9)	15 (18)	66 (73)
Private Medicine College	0 (0)	87 (100)	0 (0)	0 (0)	0 (0)
Govt. Management Institute	0 (0)	87 (100)	0 (0)	0 (0)	1 (1)
Private Management Institute	0 (0)	87 (100)	7 (7)	22 (33)	57 (59)
Govt. Polytechnic	0 (0)	87 (100)	0 (0)	0 (0)	0 (0)
Private Polytechnic	2 (3)	85 (97)	12 (15)	29 (39)	44 (44)
Govt. Vocational Training School/ITI	1 (1)	86 (99)	0 (0)	2 (2)	7 (7)
Private Vocational Training School/ITI	0 (0)	87 (100)	11 (11)	30 (38)	36 (40)
Govt. Non Formal Training Centre	75 (91)	12 (9)	10 (8)	0 (0)	0 (0)
Private Non Formal Training Centre	0 (0)	87 (100)	0 (0)	0 (0)	2 (2)
Govt. School For Disabled	0 (0)	87 (100)	6 (7)	10 (12)	0 (0)
Private School For Disabled	0 (0)	87 (100)	6 (9)	10 (13)	55 (59)
Government Others	0 (0)	87 (100)	0 (0)	0 (0)	0 (0)
Private Others	0 (0)	87 (100)	0 (0)	0 (0)	0 (0)

Note : Distance A : Less than 5 km; B : Between 5-10 km; C : 10+ km.; Source : Data Analysis is based on 2011 Census.

DISCLAIMER

The Terms of Use and Disclaimer of Datanet India Private Limited (hereinafter referred to as "Datanet") for use of this analysis report of **Perundurai Assembly Constituency (Perundurai Vidhan Sabha)** :-

1. **Assembly Factbook™** is a Registered Trade Mark owned by Datanet.
2. All the maps are sketched and graphical representation only and have not been drawn to the scale and also not to represent the actual geographical area or boundary of the unit.
3. The data for the aforesaid analysis is based on authentic sources and has been culled from the various publications of Census, CSO and NSSO for district and block level data, various central and state government departments, Central & State Elections Commissions and the concerned Returning Officers' releases, Electoral Rolls, Election results and allied publications, internal assessment, surveys, estimates and analysis. Therefore, certain adjustment of data at micro level may have been done to arrive closer to the macro data.
4. Data have been provided on an "As Is" and "As AVAILABLE" basis
5. The colours shown in the maps or diagram and charts of a particular party, alliance or AC are indicative and do not represent them.
6. This publication which includes maps, sheets, graphs and data would be the property under copyright of Datanet only. The user may use these for its internal study, analysis and research purposes. It's public display, re-selling or any commercial uses by the user are not allowed.
7. Datanet has taken due care and caution in compilation and processing of data and allied information, but does not guarantee the accuracy, adequacy or completeness of any information/analysis and will be not responsible for any errors or omissions or for the results obtained from the use of such information/analysis.
8. All the contents for the publication have been culled from various authentic sources and Datanet reasonably believes such sources to be reliable, but does not make any representations, express or implied as to the accuracy or fitness of use of such information. The information or contents of the information/analysis do not constitute advice and should not be relied upon in making (or refraining from making) any decision. Any reliance placed upon the information provided by Datanet is the sole responsibility and strictly at the user's risk.
9. In no event will Datanet be liable for any damages (including, without limitation, damages for loss of business projects, or loss of profits) arising in contract, tort or otherwise from the use of or inability to use any of its contents, or from any action taken (or refrained from being taken) as a result of using the analysis or any of its contents. Datanet its directors, owners, editors, officials, employees, distributor and agents or any associate will not be liable for any errors in the information contained or any consequences arising from the use of the contents of the provided information/analysis.
10. If any provision of these terms and conditions is held invalid or illegal or unenforceable for any reason by any court of competent jurisdiction, such provision shall be severed and the remainder of provisions of the terms and conditions shall continue in full force and effect as if the Term of Use had been executed with the invalid, illegal or unenforceable provision eliminated.
11. If there are any discrepancies in the information provided, please bring it to attention of Datanet for suitable rectification measures.

Buy Online This Complete Book At
Datanet India eBooks Store

www.indiastatpublications.com

or go directly at

[http://www.indiastatpublications.com/
Assembly_factbook/Tamil_Nadu/Tiruppur/ Perundurai](http://www.indiastatpublications.com/Assembly_factbook/Tamil_Nadu/Tiruppur/Perundurai)

 **india**stat**elections**

