



Tamil Nadu

Assembly Factbook™

Tiruppur (North) Assembly Constituency



Key Electoral Data of Tiruppur (North)
Assembly Constituency (Vidhan Sabha)

Tamil Nadu

Assembly Factbook™

Tiruppur (North) Assembly Constituency



Tiruppur (North) Vidhan Sabha

Editor & Director

Dr. R.K. Thukral

Research Editor

Dr. Shafeeq Rahman

Compiled, Researched and Published by Datanet India Pvt. Ltd.

D-100, 1st Floor,

Okhla Industrial Area, Phase-I,
New Delhi- 110020.

Ph.: 91-11- 43580781-84

Email : support@indiastatpublications.com

Website : www.indiastatelections.com

Online Book Store :

www.indiastatpublications.com

Report No. : AFB/TN-113-0125

ISBN : 978-93-5313-895-0

First Edition : January, 2018

Eighth Updated Edition : January, 2025

Price : Rs. 11500/-

US\$ 310

© Datanet India Pvt. Ltd.

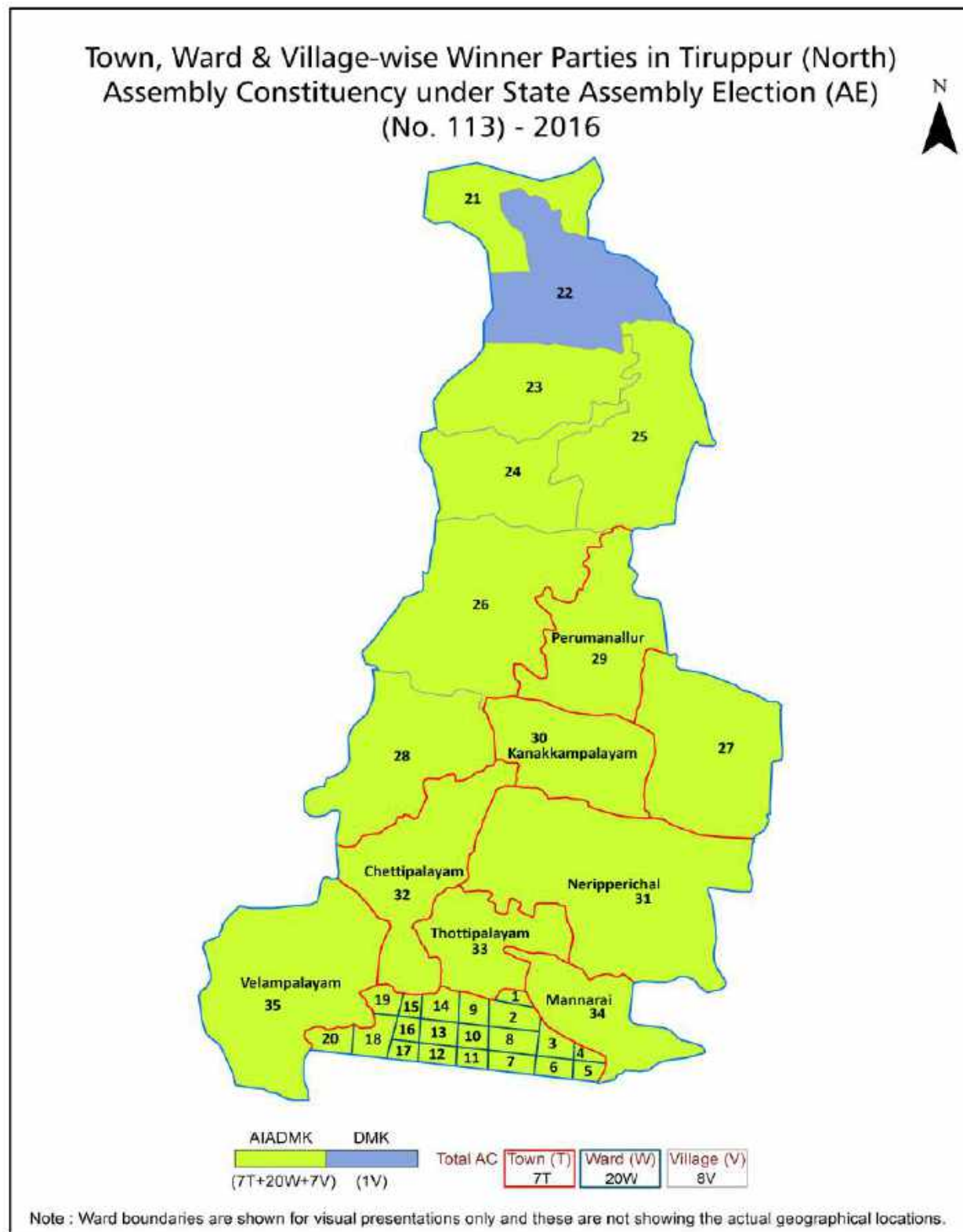
All rights reserved. No part of this book may be reproduced, stored in a retrieval system or transmitted in any form or by any means, mechanical photocopying, photographing, scanning, recording or otherwise without the prior written permission of the publisher. Please refer to Disclaimer at page no. 271 for the use of this publication.

Printed in India

Contents

No.	Particulars	Page No.
	Introduction	
1	Assembly Constituency - (Vidhan Sabha) at a Glance Features of Assembly as per Delimitation Commission of India (2008)	1-2
	Location and Political Maps	
2	Location Map Boundaries of Assembly Constituency - (Vidhan Sabha in District Boundaries of Assembly Constituency under Parliamentary Constituency - (Lok Sabha) Town, Ward & Village-wise Winner Parties- 2024, 2021, 2019, 2016, 2014, 2011 and 2009	3-11
	Administrative Setup (2011)	
3	District Sub-district Towns Villages Inhabited Villages Uninhabited Villages Village Panchayat Intermediate Panchayat	12-14
	Demographics (2011)	
4	Population Households Rural/Urban Population Towns, Ward and Villages by Population Size Sex Ratio (Total & 0-6 Years) Religious Population Social Population Literacy Rate	15-17
	Electoral Features	
5	Important Dates of Last Elections Held Electors by Gender Service Electors Voters Voters Turnout Polling Stations & Average Number of Electors per Polling Station Electors by Age Group Present Elected Representatives	18-23
	Historical Summary Election Results	
6	Vote Share of Major Parties Winning Margin (Number & Percentage Polarity of Parties Summary Result of Assembly Segment of Parliamentary Elections 2024, 2019, 2014 and 2009 Summary Result of Assembly Elections 2021, 2016 and 2011	24-33
	Polling Station Level Election Results	
7	Name and Number of Polling Station 2024, 2021, 2019, 2016, 2014, 2011 and 2009 Polling Station-wise Electors, Voters & Voters Turnout 2024, 2021, 2019, 2016, 2014, 2011 and 2009 Polling Station wise Elections Results 2024, 2021, 2019, 2016, 2014, 2011 and 2009	34-250
	Share of Assembly Constituency	
8	Share of Assembly Constituency - (Vidhan Sabha) in State, District and Parliamentary Constituency - (Lok Sabha)	251
	Socio-Economic Amenities (2011)	
9	Access to Administrative Units Agricultural, Manufacturing and Industrial Commodities Demographic Indicators Education Health & Manpower Drinking Water Supply Sanitation Entertainment and Recreations Infrastructure Power Food Allocation Distribution and Marketing of Agriculture Commodities Infrastructure Transport and Road Infrastructure Communication Banking and Financial Services Land Use Irrigation Source	252-267
10	Abbreviation & Sources	268-270
11	Disclaimer	271

Location & Political Map



Administrative Setup

List of Village Panchayat & Intermediate Panchayat (Block) Name - 2011

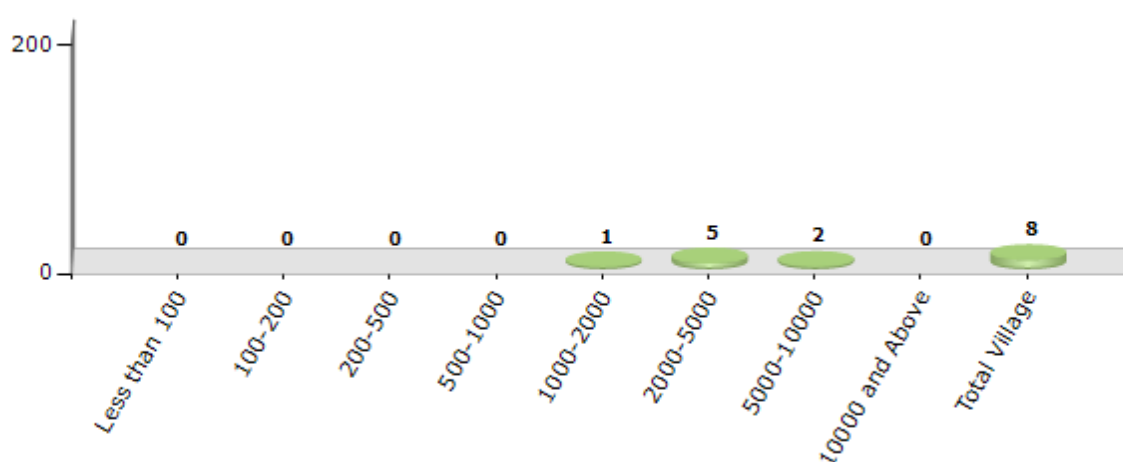
Village Name	Village Panchayat Name	Intermediate Panchayat Name
Ettiveerampalayam	Ettiveerampalayam	Thiruppur
Kalipalayam	Kalipalayam	Thiruppur
Merkupathi	Merkupathi	Thiruppur
Pattampalayam	Pattampalayam	Thiruppur
Pongupalayam	Pongupalayam	Thiruppur
Sokkanur	Sokkanur	Thiruppur
Thoravalur	Thoravalur	Thiruppur
Vallipuram	Vallipuram	Thiruppur

Demographics

Number of Villages by Population Size - 2011

Less than 100	100-200	200-500	500-1000	1000-2000	2000-5000	5000-10000	10000 and Above	Total Village
0	0	0	0	1	5	2	0	8

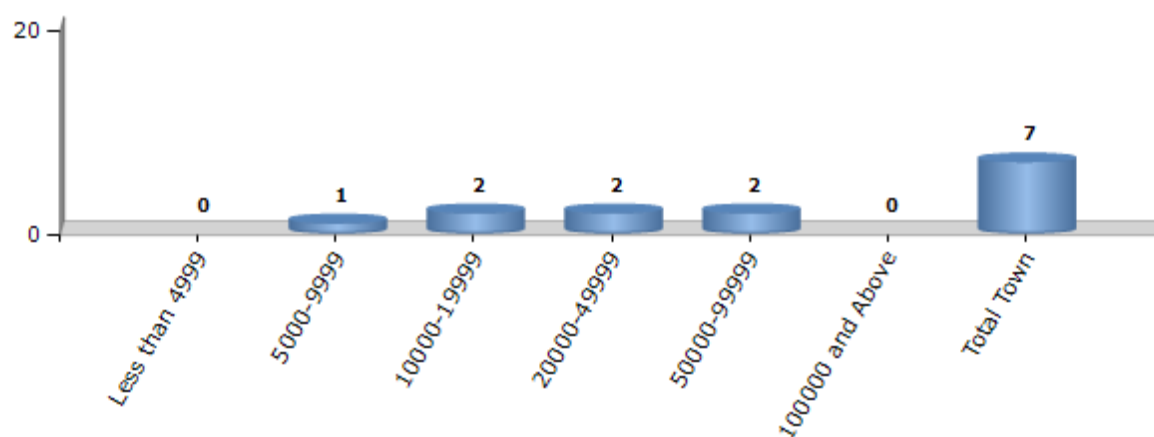
Number of Villages by Population Size - 2011



Number of Towns by Population Size - 2011

Less than 4999	5000-9999	10000-19999	20000-49999	50000-99999	100000 and Above	Total Town
0	1	2	2	2	0	7

Number of Towns by Population Size - 2011



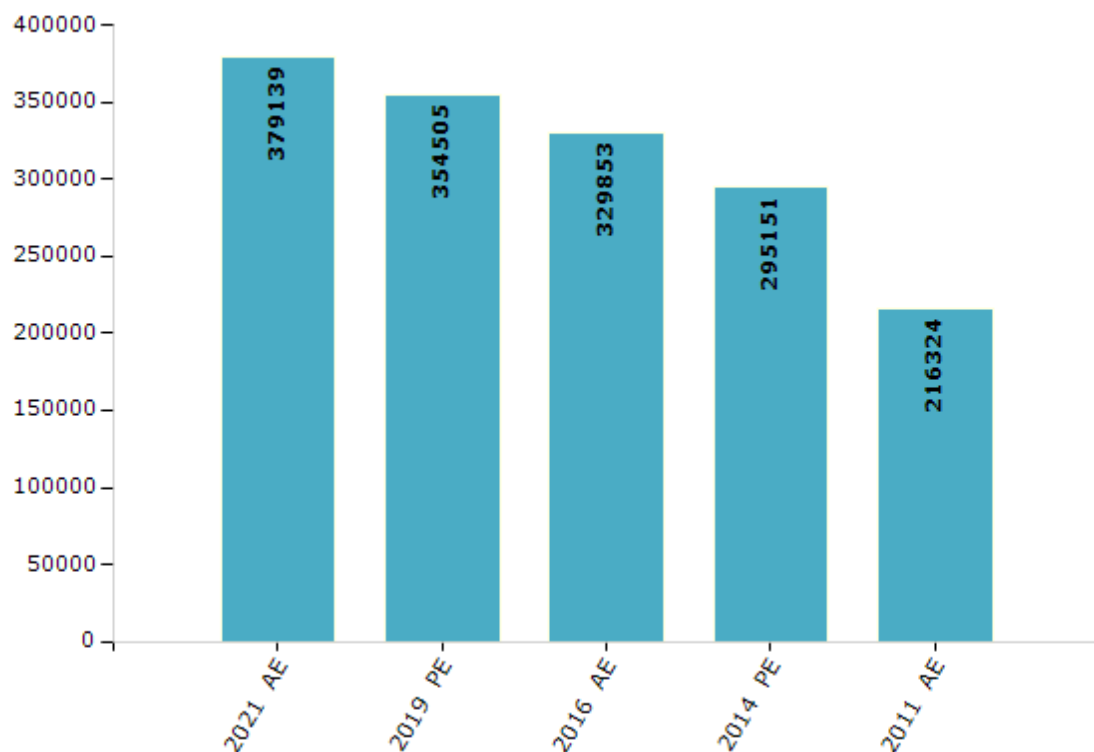
Electoral Features

Electors by Male & Female

Year	Male	Female	Others	Total
2021 AE	193019	186020	100	379139
2019 PE	181685	172729	91	354505
2016 AE	170192	159581	80	329853
2014 PE	153689	141432	30	295151
2011 AE	113511	102805	8	216324
2009 PE	-	-	-	-
2006 AE	-	-	-	-
2004 PE	-	-	-	-
2001 AE	-	-	-	-

Year	Male	Female	Others	Total
1999 PE	-	-	-	-
1996 AE	-	-	-	-
1991 AE	-	-	-	-
1989 AE	-	-	-	-
1984 AE	-	-	-	-
1980 AE	-	-	-	-
1977 AE	-	-	-	-
1971 AE	-	-	-	-
1967 AE	-	-	-	-

Number of Electors



Note : AE : Assembly Election, PE : Assembly Segment of Parliamentary Election

Historical Summary Election Results

Summary Result of Assembly Election - 2016

Candidate Name	Party	Votes	Votes %
Vijayakumar Kn	AIADMK	106717	48.56
Saminathan M P	DMK	68943	31.37
Subramanian M	CPI	20061	9.13
Chinnasamy R	BJP	8397	3.82
Ravichandharan D	KMDK	3988	1.81
Sivakumr P	NTK	2931	1.33
Subramaniyam M	PMK	1750	0.8
Manikandan S	IND	643	0.29
Krisnaamurthi .A.S	GMI	597	0.27
Karuppaiah R	EDP	507	0.23
Vijayakumar K	IND	487	0.22
Senthilkumar R	IND	281	0.13
Nagarajan A	IND	248	0.11
Prabakaran. D	IND	203	0.09
Sureshbabu M	IND	193	0.09
Vengadasamy K	IND	144	0.07
Subramani K	IND	113	0.05
Kumar R	IND	111	0.05
	NOTA	3447	1.57

Polling Station Level Election Results

Number and Name of Polling Stations (PS) (2021)

Number of Polling Stations	Name of Polling Stations	Number of Polling Stations	Name of Polling Stations
1	Panchayat Union Elementary School , Pattampalayam	19	Panchayat Union Middle School Ettiveerampalayam 641666
2	Panchayat Union Elementary School , Pattampalayam 638458	19A	Panchayat Union Middle School Ettiveerampalayam 641666
3	Panchayat Union Middle School, Sokkanur 638458	20	Panchayat Union Middle School Ettiveerampalayam 641666
4	Panchayat Union Middle School, Sokkanur 638458	20A	Panchayat Union Middle School Ettiveerampalayam 641666
5	Panchayat Union Elementary School, Merkupathi 638103	21	Panchayat Union Middle School S.S.Nagar 641666
6	St Mary S Elementary School Mariapuram 638103	22	Panchayat Union Middle School S.S.Nagar 641666
7	Panchayat Union Elementary School, Kalarvali	22A	Panchayat Union Middle School S.S.Nagar 641666
8	Panchayat Union Elementary School, Mutikalanpathi 638103	23	Panchayat Union Ele School Porasapalayam 641166
9	Panchayat Union Elementary School, Karingarayanpalayam 638103,	23A	Panchayat Union Ele School Porasapalayam 641166
10	Panchayat Union Elementary School, Anaipathi 638103	24	Panchayat Union Primary School, Podarampalayam Pirivu 641166
11	Panchayat Union Middle School, Vallipuram	24A	Panchayat Union Primary School, Podarampalayam Pirivu 641166
11A	Panchayat Union Middle School, Vallipuram	25	Government Hr.Sec. School , Perumanallur
12	Panchayat Union Middle School, Vallipuram 638103,	26	Government Hr.Sec. School , Perumanallur
13	Panchayat Union Middle School Thoravalur 638103,	27	Government Hr.Sec. School , Perumanallur 641166
14	Panchayat Union Ele. School, Varanasipalayam 638103,	28	Government Hr.Sec. School , Perumanallur 641166
14A	Panchayat Union Ele. School, Varanasipalayam 638103,	29	Government Hr Sec School Balasamuthiram Perumanallur 641666
15	Panchayat Union Middle School, Appiyapalayam	30	Panchayat Union Middle School, Kalipalayam Pudur 641166,
16	Panchayat Union Middle School Appiyapalayam 641666,	31	Panchayat Union Middle School, Kalipalayam Pudur
17	Panchayat Union Primary School Moyyandampalayam Tattakuttai-641666,	32	Panchayat Union Middle School, Kalipalayam Pudur
18	Panchayat Union Elementary School Moyyandampalayam 641666,	33	Panchayat Union Middle School, Kalipalayam Pudur 641166
18A	Panchayat Union Elementary School Moyyandampalayam 641666,	33A	Panchayat Union Middle School, Kalipalayam Pudur 641166

Contd....

Polling Station Level Election Results

Polling Station-wise Votes Secured by Overall Top Five Parties in Tiruppur (North) Assembly in Assembly Election (AE) under Tiruppur Parliamentary Constituency in Tamil Nadu (2021)

Number of Polling Station	Winner - Vijeyakumar. K.N (AIADMK)	Runner-up - Ravi (Alias) Subramanian . M (CPI)	3rd - Easwaran. S (NTK)	4th - Sivabalan. S (MNM)	5th - Selva kumar.M (DMDK)	NOTA	Other	Total Votes Secured
28	217	179	47	24	10	3	4	484
29	282	190	23	25	3	3	4	530
30	152	185	41	26	6	3	5	418
31	481	154	45	24	14	4	11	733
32	404	229	47	19	29	2	10	740
33	202	132	36	9	4	2	1	386
33A	203	115	16	5	11	1	4	355
34	178	123	53	30	13	2	7	406
34A	224	128	85	30	16	6	7	496
35	201	86	71	22	10	2	7	399
35A	211	114	64	27	13	2	3	434
36	185	114	30	39	3	5	3	379
36A	183	143	34	38	1	4	1	404
37	289	205	50	45	8	3	3	603
37A	152	173	65	56	6	5	5	462
38	315	173	103	67	4	8	10	680
39	226	128	46	34	2	5	4	445
39A	215	134	52	37	5	5	4	452
40	415	166	85	55	5	6	8	740
41	228	118	56	62	6	3	1	474
41A	210	86	33	38	4	8	4	383
42	215	108	59	52	3	2	8	447
42A	249	111	60	37	3	6	8	474
43	279	123	22	16	5	8	2	455
43A	183	114	47	20	3	3	1	371
44	194	124	32	27	1	1	5	384
44A	215	102	36	18	7	1	6	385
45	191	146	66	27	3	5	4	442
45A	138	124	42	28	8	4	5	349
46	206	129	51	27	7	1	4	425
47	316	127	31	15	5	6	10	510
47A	314	139	59	34	6	9	7	568
48	275	121	32	26	6	4	4	468
49	407	240	85	69	7	9	14	831
50	441	175	61	38	8	6	13	742

Contd....

Polling Station Level Election Results

Winner, Runner-up and 3rd Party Position & Winning Margin According to Polling Stations in Tiruppur (North) Assembly in Assembly Election (AE) under Tiruppur Parliamentary Constituency in Tamil Nadu (2021)

Polling Station Number	Winner Party	Winner Votes (%)	Runner-up Party	Runner-up Votes (%)	Winning Margin Votes (%)	Third Party	Third Party Votes (%)	Other Votes (%)
51	AIADMK	343 (59.34)	CPI	130 (22.49)	213 (36.85)	NTK	60 (10.38)	45 (7.79)
52	AIADMK	357 (58.52)	CPI	169 (27.7)	188 (30.82)	NTK	41 (6.72)	43 (7.05)
53	AIADMK	293 (58.48)	CPI	127 (25.35)	166 (33.13)	NTK	49 (9.78)	32 (6.39)
53A	AIADMK	273 (51.22)	CPI	143 (26.83)	130 (24.39)	NTK	63 (11.82)	54 (10.13)
54	AIADMK	351 (51.54)	CPI	191 (28.05)	160 (23.49)	NTK	84 (12.33)	55 (8.08)
55	CPI	180 (38.63)	AIADMK	177 (37.98)	3 (0.65)	NTK	65 (13.95)	44 (9.44)
55A	CPI	216 (51.8)	AIADMK	108 (25.9)	108 (25.9)	NTK	67 (16.07)	26 (6.24)
56	CPI	174 (43.5)	AIADMK	122 (30.5)	52 (13)	NTK	67 (16.75)	37 (9.25)
56A	CPI	164 (47.54)	AIADMK	108 (31.3)	56 (16.24)	NTK	40 (11.59)	33 (9.57)
57	AIADMK	271 (41.31)	CPI	243 (37.04)	28 (4.27)	NTK	68 (10.37)	74 (11.28)
58	AIADMK	211 (53.96)	CPI	113 (28.9)	98 (25.06)	MNM	37 (9.46)	30 (7.67)
58A	AIADMK	215 (49.65)	CPI	102 (23.56)	113 (26.09)	NTK	67 (15.47)	49 (11.32)
59	AIADMK	206 (53.23)	CPI	94 (24.29)	112 (28.94)	MNM	38 (9.82)	49 (12.66)
59A	AIADMK	170 (43.81)	CPI	115 (29.64)	55 (14.17)	NTK	55 (14.18)	48 (12.37)
60	AIADMK	276 (50)	CPI	138 (25)	138 (25)	NTK	70 (12.68)	68 (12.32)
60A	AIADMK	227 (46.04)	CPI	143 (29.01)	84 (17.03)	MNM	60 (12.17)	63 (12.78)
61	AIADMK	352 (56.87)	CPI	137 (22.13)	215 (34.74)	MNM	74 (11.95)	56 (9.05)
62	AIADMK	172 (53.75)	CPI	92 (28.75)	80 (25)	NTK	28 (8.75)	28 (8.75)
62A	AIADMK	172 (57.91)	CPI	75 (25.25)	97 (32.66)	NTK	29 (9.76)	21 (7.07)
63	AIADMK	236 (57.56)	CPI	91 (22.2)	145 (35.36)	NTK	39 (9.51)	44 (10.73)
63A	AIADMK	177 (53.47)	CPI	88 (26.59)	89 (26.88)	MNM	27 (8.16)	39 (11.78)
64	AIADMK	149 (51.03)	CPI	71 (24.32)	78 (26.71)	MNM	35 (11.99)	37 (12.67)
64A	AIADMK	262 (50.87)	CPI	146 (28.35)	116 (22.52)	NTK	56 (10.87)	51 (9.9)
65	AIADMK	279 (47.61)	CPI	162 (27.65)	117 (19.96)	NTK	75 (12.8)	70 (11.95)
66	AIADMK	277 (51.01)	CPI	150 (27.62)	127 (23.39)	NTK	65 (11.97)	51 (9.39)
67	AIADMK	207 (53.21)	CPI	108 (27.76)	99 (25.45)	NTK	37 (9.51)	37 (9.51)
67A	AIADMK	230 (50.88)	CPI	113 (25)	117 (25.88)	NTK	53 (11.73)	56 (12.39)
68	AIADMK	243 (56.91)	CPI	107 (25.06)	136 (31.85)	NTK	43 (10.07)	34 (7.96)
68A	AIADMK	230 (55.83)	CPI	109 (26.46)	121 (29.37)	NTK	37 (8.98)	36 (8.74)
69	AIADMK	202 (52.47)	CPI	99 (25.71)	103 (26.76)	NTK	45 (11.69)	39 (10.13)
69A	AIADMK	206 (49.4)	CPI	114 (27.34)	92 (22.06)	NTK	56 (13.43)	41 (9.83)
70	AIADMK	341 (53.28)	CPI	178 (27.81)	163 (25.47)	NTK	62 (9.69)	59 (9.22)
71	AIADMK	237 (47.98)	CPI	129 (26.11)	108 (21.87)	NTK	76 (15.38)	52 (10.53)
72	AIADMK	247 (51.24)	CPI	136 (28.22)	111 (23.02)	NTK	60 (12.45)	39 (8.09)
72A	AIADMK	255 (57.95)	CPI	118 (26.82)	137 (31.13)	NTK	35 (7.95)	32 (7.27)

Contd....

Socio-Economic Amenities - Rural

Access to Education Facilities

Particulars	Number of Villages (% of Population)				
	Available	Not Available	If Not Available (Distance of Nearest Facility)		
			A	B	C
Govt. Primary School	8 (100)	0 (0)	0 (0)	0 (0)	0 (0)
Private Primary School	2 (35)	6 (65)	0 (0)	0 (0)	0 (0)
Govt. Middle School	6 (86)	2 (14)	1 (4)	1 (9)	0 (0)
Private Middle School	0 (0)	8 (100)	0 (0)	0 (0)	0 (0)
Govt. Secondary School	0 (0)	8 (100)	2 (32)	5 (49)	0 (0)
Private Secondary School	0 (0)	8 (100)	0 (0)	1 (18)	0 (0)
Govt. Senior Secondary School	0 (0)	8 (100)	2 (32)	6 (68)	0 (0)
Private Senior Secondary School	0 (0)	8 (100)	0 (0)	0 (0)	0 (0)
Govt. Arts and Science Degree College	0 (0)	8 (100)	0 (0)	0 (0)	8 (100)
Private Arts and Science Degree College	0 (0)	8 (100)	0 (0)	0 (0)	0 (0)
Govt. Engineering College	0 (0)	8 (100)	0 (0)	0 (0)	0 (0)
Private Engineering College	0 (0)	8 (100)	1 (28)	3 (45)	4 (27)
Govt. Medicine College	0 (0)	8 (100)	0 (0)	0 (0)	8 (100)
Private Medicine College	0 (0)	8 (100)	0 (0)	0 (0)	0 (0)
Govt. Management Institute	0 (0)	8 (100)	0 (0)	0 (0)	0 (0)
Private Management Institute	0 (0)	8 (100)	1 (28)	3 (45)	4 (27)
Govt. Polytechnic	0 (0)	8 (100)	0 (0)	0 (0)	1 (18)
Private Polytechnic	0 (0)	8 (100)	0 (0)	1 (28)	6 (54)
Govt. Vocational Training School/ITI	0 (0)	8 (100)	0 (0)	0 (0)	2 (33)
Private Vocational Training School/ITI	0 (0)	8 (100)	0 (0)	5 (39)	1 (28)
Govt. Non Formal Training Centre	8 (100)	0 (0)	0 (0)	0 (0)	0 (0)
Private Non Formal Training Centre	0 (0)	8 (100)	0 (0)	0 (0)	0 (0)
Govt. School For Disabled	0 (0)	8 (100)	0 (0)	0 (0)	1 (4)
Private School For Disabled	0 (0)	8 (100)	0 (0)	0 (0)	7 (96)
Government Others	0 (0)	8 (100)	0 (0)	0 (0)	0 (0)
Private Others	0 (0)	8 (100)	0 (0)	0 (0)	0 (0)

Note : Distance A : Less than 5 km; B : Between 5-10 km; C : 10+ km.; Source : Data Analysis is based on 2011 Census.

DISCLAIMER

The Terms of Use and Disclaimer of Datanet India Private Limited (hereinafter referred to as "Datanet") for use of this analysis report of **Tiruppur (North) Assembly Constituency (Tiruppur (North) Vidhan Sabha) :-**

1. **Assembly Factbook™** is a Registered Trade Mark owned by Datanet.
2. All the maps are sketched and graphical representation only and have not been drawn to the scale and also not to represent the actual geographical area or boundary of the unit.
3. The data for the aforesaid analysis is based on authentic sources and has been culled from the various publications of Census, CSO and NSSO for district and block level data, various central and state government departments, Central & State Elections Commissions and the concerned Returning Officers' releases, Electoral Rolls, Election results and allied publications, internal assessment, surveys, estimates and analysis. Therefore, certain adjustment of data at micro level may have been done to arrive closer to the macro data.
4. Data have been provided on an "As Is" and "As AVAILABLE" basis
5. The colours shown in the maps or diagram and charts of a particular party, alliance or AC are indicative and do not represent them.
6. This publication which includes maps, sheets, graphs and data would be the property under copyright of Datanet only. The user may use these for its internal study, analysis and research purposes. It's public display, re-selling or any commercial uses by the user are not allowed.
7. Datanet has taken due care and caution in compilation and processing of data and allied information, but does not guarantee the accuracy, adequacy or completeness of any information/analysis and will be not responsible for any errors or omissions or for the results obtained from the use of such information/analysis.
8. All the contents for the publication have been culled from various authentic sources and Datanet reasonably believes such sources to be reliable, but does not make any representations, express or implied as to the accuracy or fitness of use of such information. The information or contents of the information/analysis do not constitute advice and should not be relied upon in making (or refraining from making) any decision. Any reliance placed upon the information provided by Datanet is the sole responsibility and strictly at the user's risk.
9. In no event will Datanet be liable for any damages (including, without limitation, damages for loss of business projects, or loss of profits) arising in contract, tort or otherwise from the use of or inability to use any of its contents, or from any action taken (or refrained from being taken) as a result of using the analysis or any of its contents. Datanet its directors, owners, editors, officials, employees, distributor and agents or any associate will not be liable for any errors in the information contained or any consequences arising from the use of the contents of the provided information/analysis.
10. If any provision of these terms and conditions is held invalid or illegal or unenforceable for any reason by any court of competent jurisdiction, such provision shall be severed and the remainder of provisions of the terms and conditions shall continue in full force and effect as if the Term of Use had been executed with the invalid, illegal or unenforceable provision eliminated.
11. If there are any discrepancies in the information provided, please bring it to attention of Datanet for suitable rectification measures.

Buy Online This Complete Book At
Datanet India eBooks Store

www.indiastatpublications.com

or go directly at

[http://www.indiastatpublications.com/
Assembly_factbook/Tamil_Nadu/Tiruppur/ Tiruppur_\(North\)](http://www.indiastatpublications.com/Assembly_factbook/Tamil_Nadu/Tiruppur/Tiruppur_(North))

 **india**stat**elections**

