



Tamil Nadu

# Assembly Factbook™

Avadi Assembly Constituency



Key Electoral Data of Avadi  
Assembly Constituency (Vidhan Sabha)

Tamil Nadu

# Assembly Factbook™

Avadi Assembly Constituency



Avadi Vidhan Sabha

## **Editor & Director**

Dr. R.K. Thukral

## **Research Editor**

Dr. Shafeeq Rahman

## **Compiled, Researched and Published by Datanet India Pvt. Ltd.**

D-100, 1st Floor,

Okhla Industrial Area, Phase-I,  
New Delhi- 110020.

Ph.: 91-11- 43580781-84

Email : support@indiastatpublications.com

Website : www.indiastatelections.com

## **Online Book Store :**

www.indiastatpublications.com

**Report No. :** AFB/TN-006-0125

**ISBN :** 978-93-5313-719-9

**First Edition :** January, 2018

**Eighth Updated Edition :** January, 2025

**Price :** Rs. 11500/-

US\$ 310

**© Datanet India Pvt. Ltd.**

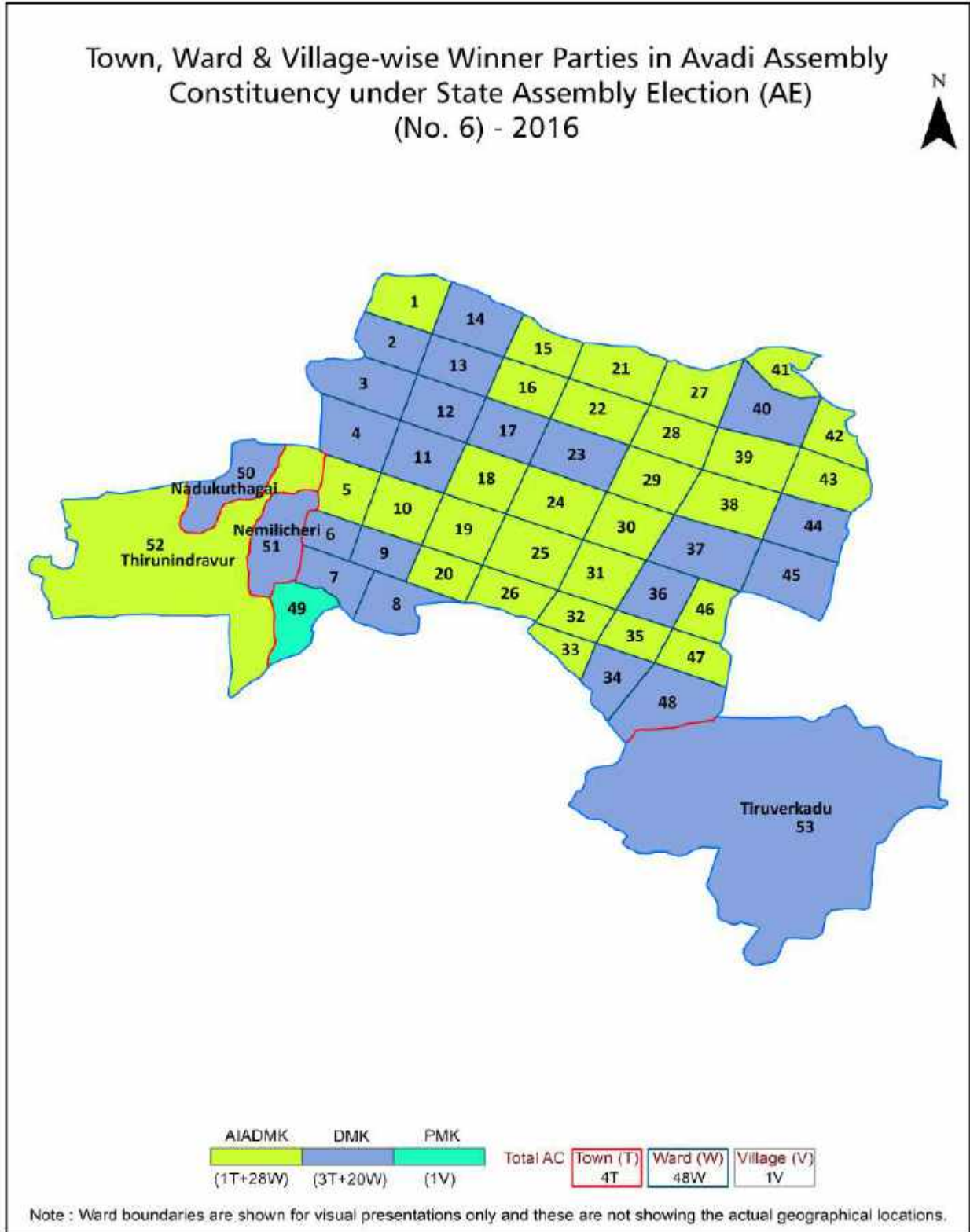
All rights reserved. No part of this book may be reproduced, stored in a retrieval system or transmitted in any form or by any means, mechanical photocopying, photographing, scanning, recording or otherwise without the prior written permission of the publisher. Please refer to Disclaimer at page no. 304 for the use of this publication.

Printed in India

## Contents

No.	Particulars	Page No.
	<b>Introduction</b>	
1	Assembly Constituency - (Vidhan Sabha) at a Glance   Features of Assembly as per Delimitation Commission of India (2008)	1-2
	<b>Location and Political Maps</b>	
2	Location Map   Boundaries of Assembly Constituency - (Vidhan Sabha in District   Boundaries of Assembly Constituency under Parliamentary Constituency - (Lok Sabha)   Town, Ward & Village-wise Winner Parties- 2024, 2021, 2019, 2016, 2014, 2011 and 2009	3-11
	<b>Administrative Setup (2011)</b>	
3	District   Sub-district   Towns   Villages   Inhabited Villages   Uninhabited Villages   Village Panchayat   Intermediate Panchayat	12-14
	<b>Demographics (2011)</b>	
4	Population   Households   Rural/Urban Population   Towns, Ward and Villages by Population Size   Sex Ratio (Total & 0-6 Years)   Religious Population   Social Population   Literacy Rate	15-17
	<b>Electoral Features</b>	
5	Important Dates of Last Elections Held   Electors by Gender   Service Electors   Voters   Voters Turnout   Polling Stations & Average Number of Electors per Polling Station   Electors by Age Group   Present Elected Representatives	18-23
	<b>Historical Summary Election Results</b>	
6	Vote Share of Major Parties   Winning Margin (Number & Percentage   Polarity of Parties   Summary Result of Assembly Segment of Parliamentary Elections 2024, 2019, 2014 and 2009   Summary Result of Assembly Elections 2021, 2016 and 2011	24-33
	<b>Polling Station Level Election Results</b>	
7	Name and Number of Polling Station 2024, 2021, 2019, 2016, 2014, 2011 and 2009   Polling Station-wise Electors, Voters & Voters Turnout 2024, 2021, 2019, 2016, 2014, 2011 and 2009   Polling Station wise Elections Results 2024, 2021, 2019, 2016, 2014, 2011 and 2009	34-284
	<b>Share of Assembly Constituency</b>	
8	Share of Assembly Constituency - (Vidhan Sabha) in State, District and Parliamentary Constituency - (Lok Sabha)	385
	<b>Socio-Economic Amenities (2011)</b>	
9	Access to Administrative Units   Agricultural, Manufacturing and Industrial Commodities   Demographic Indicators   Education   Health & Manpower   Drinking Water Supply   Sanitation   Entertainment and Recreations Infrastructure   Power   Food Allocation Distribution and Marketing of Agriculture Commodities Infrastructure   Transport and Road Infrastructure   Communication   Banking and Financial Services   Land Use   Irrigation Source	286-300
10	<b>Abbreviation &amp; Sources</b>	301-303
11	<b>Disclaimer</b>	304

Location & Political Map



## Administrative Setup

### List of Village Panchayat & Intermediate Panchayat (Block) Name - 2011

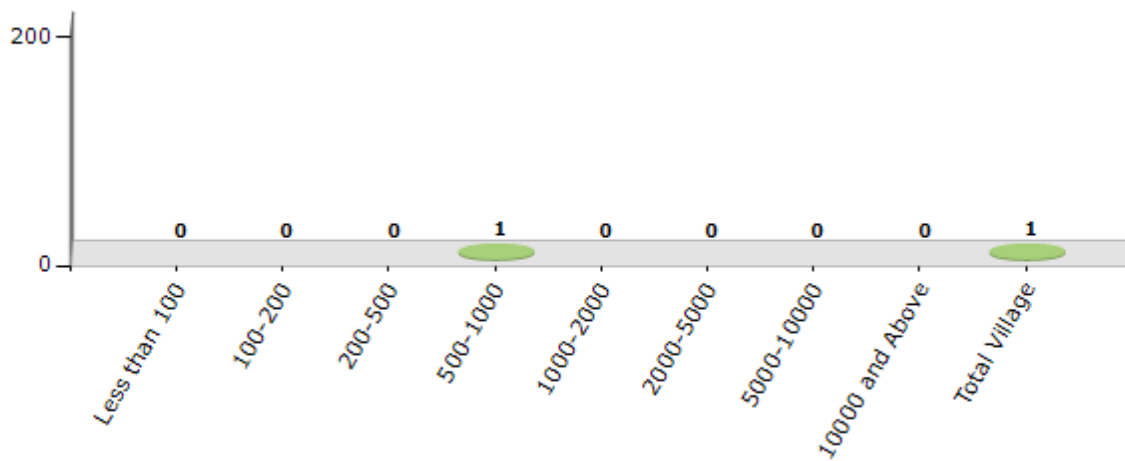
Village Name	Village Panchayat Name	Intermediate Panchayat Name
Karunakaracheri	Karunakaracheri	Poonamallee

## Demographics

### Number of Villages by Population Size - 2011

Less than 100	100-200	200-500	500-1000	1000-2000	2000-5000	5000-10000	10000 and Above	Total Village
0	0	0	1	0	0	0	0	1

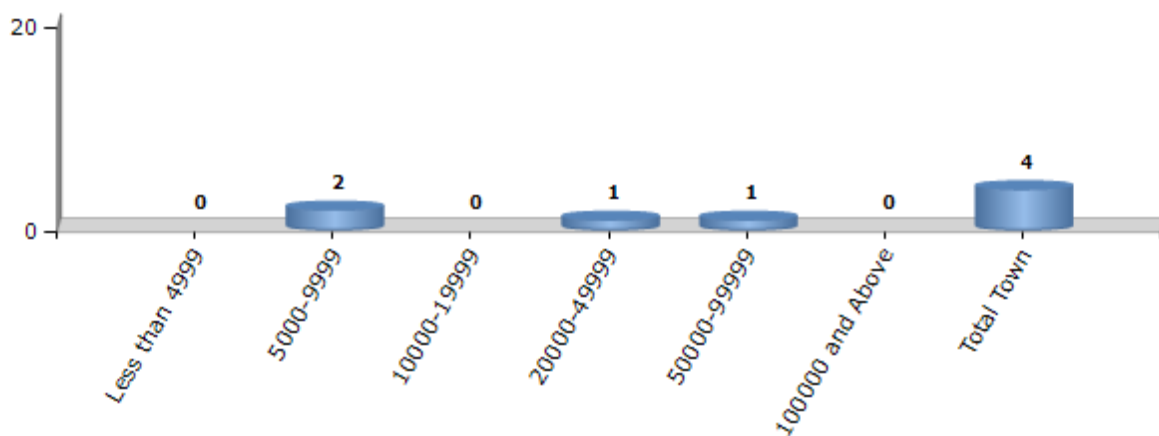
Number of Villages by Population Size - 2011



### Number of Towns by Population Size - 2011

Less than 4999	5000-9999	10000-19999	20000-49999	50000-99999	100000 and Above	Total Town
0	2	0	1	1	0	4

Number of Towns by Population Size - 2011



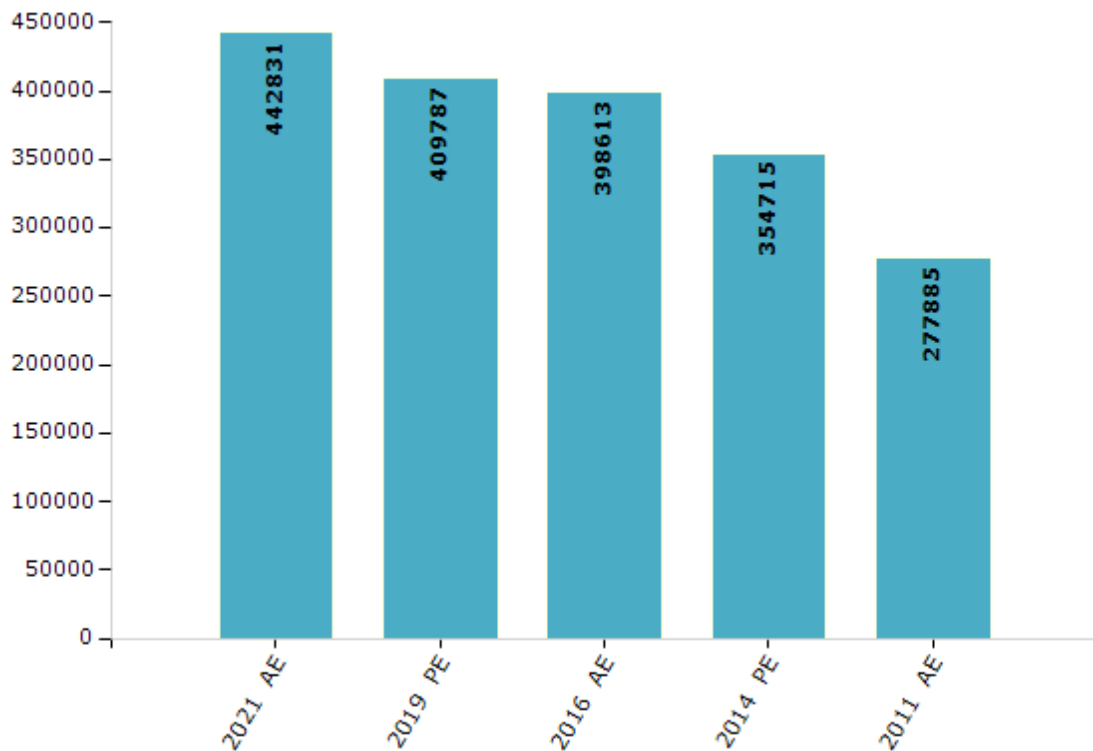


## Electoral Features

### Electors by Male & Female

Year	Male	Female	Others	Total	Year	Male	Female	Others	Total
2021 AE	219925	222804	102	442831	1999 PE	-	-	-	-
2019 PE	204501	205200	86	409787	1996 AE	-	-	-	-
2016 AE	200316	198209	88	398613	1991 AE	-	-	-	-
2014 PE	179613	175045	57	354715	1989 AE	-	-	-	-
2011 AE	142026	135830	29	277885	1984 AE	-	-	-	-
2009 PE	-	-	-	-	1980 AE	-	-	-	-
2006 AE	-	-	-	-	1977 AE	-	-	-	-
2004 PE	-	-	-	-	1971 AE	-	-	-	-
2001 AE	-	-	-	-	1967 AE	-	-	-	-

Number of Electors



Note : AE : Assembly Election, PE : Assembly Segment of Parliamentary Election



## Historical Summary Election Results

### Summary Result of Assembly Election - 2016

Candidate Name	Party	Votes	Votes %
Pandia Rajan K	AIADMK	108064	39.92
Nasar S M	DMK	106669	39.4
Anthridoss R	MDMK	22848	8.44
Anandakrishnan N	PMK	12428	4.59
Loganathan J	BJP	7232	2.67
Nallathambi S	NTK	4301	1.59
Charles S	BSP	1477	0.55
Nazar S M A	IND	452	0.17
Dinesh Kumar P	IND	402	0.15
Pandiarajan G	IND	386	0.14
Dharani K	IND	193	0.07
Selvanayagam D	IND	188	0.07
Antharaiyan	IND	173	0.06
Durga Prasad G	IND	148	0.05
Ponnusamy R	VBMP	138	0.05
Karthikeyan V P	IND	136	0.05
Janova J	IND	115	0.04
Kaliammal Rajendran	IND	110	0.04
Sathya D	IND	103	0.04
Ramachandran J	IND	89	0.03
Rowoth Pasari	SAP	86	0.03
	NOTA	4994	1.84

## Polling Station Level Election Results

### Number and Name of Polling Stations (PS) (2021)

Number of Polling Stations	Name of Polling Stations	Number of Polling Stations	Name of Polling Stations
1	Panchayat Union Middle School North Wing East Building, Nadukuthagai - 602 024	21	Angel Matriculation Higher Secondary School South Facing 12th A Building, Thirunindravur - 602 024
2	Panchayat Union Middle School South Wing East Building, Nadukuthagai - 602 024	22	Angel Matriculation Higher Secondary School South Facing 12th B Class Room , Thirunindravur - 602 024
3	Sri Vivekanandha Matriculation School North Facing, Nadukuthagai - 602 024	23	Angel Matriculation Higher Secondary School Main Building East Facing Sub Building IX D , Thirunindravur - 602 024
4	Sri Vivekananda Matriculation School North Facing South Side Building, Nadukuthagai - 602 024	23A	Angel Matriculation Higher Secondary School Main Building East Facing Sub Building IX D , Thirunindravur - 602 024
5	Sri Vivikanandha Matriculation School North Facing U K G Vibhasu Class Room, Nadukuthagai - 602 024	24	Angel Matriculation Higher Secondary School East Facing Sub Building , Thirunindravur - 602 024
6	Sri Vivikanandha Matriculation School North Facing Narmadha Class Room, Nadukuthagai - 602 024	25	Dasar Elementary School West Section New Building East Facing , Dasarpuram Thirunindravur - 602 024
7	Panchayat Union Middle School North Wing East Building, Nadukuthagai - 602 024	25A	Dasar Elementary School West Section New Building East Facing , Dasarpuram Thirunindravur - 602 024
8	Panchayat Union Middle School North Wing East Building, Nadukuthagai - 602 024	26	Dasar Elementary School West Side New Building East Facing , Dasarpuram Thirunindravur - 602 024
8A	Panchayat Union Middle School North Wing East Building, Nadukuthagai - 602 024	26A	Dasar Elementary School West Side New Building East Facing , Dasarpuram Thirunindravur - 602 024
9	Panchayat Union Middle School North Wing East Building, Nadukuthagai - 602 024	27	Dasar Elementary School West Side New Building East Facing , Dasarpuram Thirunindravur - 602 024
10	Panchayat Union Middle School North Wing East Building, Nadukuthagai - 602 024	27A	Dasar Elementary School West Side New Building East Facing , Dasarpuram Thirunindravur - 602 024
11	Panchayat Union Primary School- West Facing-North Side Building, Nemilicheri - 602 024	28	Dasar Elementary School West Side New Building East Facing , Dasarpuram Thirunindravur - 602 024
12	Government High School East Facing North Building, Nemilicheri - 602 024	28A	Dasar Elementary School West Side New Building East Facing , Dasarpuram Thirunindravur - 602 024
13	Panchayat Union Primary School West Facing South Side Building, Nemilicheri - 602 024	29	Dasar Elementary School West Facing, Dasarpuram Thirunindravur - 602 024
14	Panchayat Union Primary School South Facing South Building, Nemilicheri - 602 024	29A	Dasar Elementary School West Facing, Dasarpuram Thirunindravur - 602 024
15	Government High School South Facing South Building (New building), Nemilicheri - 602 024	30	Dasar Elementary School East Side West Facing , Dasarpuram Thirunindravur - 602 024
16	Government High School East Facing North Building 10 Std C Sec, Nemilicheri - 602 024	31	Dasar Higher Secondary School East Side West Facing XII D , Dasarpuram Thirunindravur - 602 024
17	Government High School West Facing South Side Building, Nemilicheri - 602 024	32	Dasar Higher Secondary School East Side West Facing 12 C , Dasarpuram Thirunindravur - 602 024
18	Angel Matriculation Higher Secondary School North Facing Sub Building, Thirunindravur - 602 024	33	Dasar Higher Secondary School North Building East Side West Facing 12 B , Dasarpuram Thirunindravur - 602 024
19	Angel Matriculation Higher Secondary School East Facing Sub Building, Thirunindravur - 602 024	34	Jaya Matriculation Higher Secondary School East Facing, Thirunindravur - 602 024
20	Angel Matriculation Higher Secondary School South Facing Smart Class, Thirunindravur - 602 024	34A	Jaya Matriculation Higher Secondary School East Facing, Thirunindravur - 602 024

Contd....

## Polling Station Level Election Results

### Polling Station-wise Votes Secured by Overall Top Five Parties in Avadi Assembly in Assembly Election (AE) under Tiruvallur Parliamentary Constituency in Tamil Nadu (2021)

Number of Polling Station	Winner - Nasar S M (DMK)	Runner-up - Pandiarajan K (AIADMK)	3rd - Vijayalakshmi G (NTK)	4th - Udhaya kumar V (MNM)	5th - Sankar N M (DMDK)	NOTA	Other	Total Votes Secured
29A	176	151	25	27	0	7	3	389
30	186	84	19	17	7	2	7	322
31	283	165	45	22	0	4	3	522
32	235	191	25	27	3	5	12	498
33	227	176	34	34	6	5	4	486
34	224	141	59	42	3	7	8	484
34A	208	148	45	34	0	6	10	451
35	193	129	37	17	2	3	9	390
35A	167	118	36	23	1	0	6	351
36	158	138	42	23	5	5	3	374
36A	172	134	17	29	0	3	7	362
37	250	201	57	52	2	6	13	581
38	235	98	47	11	1	2	28	422
38A	244	101	13	6	1	1	25	391
39	166	117	38	7	1	3	11	343
39A	190	117	28	9	0	0	15	359
40	262	102	54	3	3	2	21	447
40A	280	140	20	4	2	2	6	454
41	303	210	75	31	3	4	8	634
42	153	139	65	37	3	7	5	409
42A	137	120	44	35	2	3	8	349
43	209	101	52	17	4	2	4	389
43A	241	132	29	8	1	1	2	414
44	163	121	44	13	2	4	6	353
44A	185	142	17	5	2	2	7	360
45	249	194	72	39	7	4	11	576
45A	245	227	52	39	1	7	9	580
46	172	112	38	26	4	4	8	364
46A	165	124	22	34	2	0	12	359
47	229	129	50	40	4	9	3	464
47A	221	164	37	37	5	5	6	475
48	190	105	48	24	3	3	2	375
48A	191	115	24	20	1	0	4	355
49	222	208	73	35	5	5	14	562
50	297	182	67	47	5	8	2	608

Contd....

## Polling Station Level Election Results

### Winner, Runner-up and 3rd Party Position & Winning Margin According to Polling Stations in Avadi Assembly in Assembly Election (AE) under Tiruvallur Parliamentary Constituency in Tamil Nadu (2021)

Polling Station Number	Winner Party	Winner Votes (%)	Runner-up Party	Runner-up Votes (%)	Winning Margin Votes (%)	Third Party	Third Party Votes (%)	Other Votes (%)
51	DMK	310 (51.67)	AIADMK	208 (34.67)	102 (17)	NTK	50 (8.33)	32 (5.33)
52	DMK	384 (57.06)	AIADMK	196 (29.12)	188 (27.94)	NTK	67 (9.96)	26 (3.86)
53	DMK	255 (49.42)	AIADMK	182 (35.27)	73 (14.15)	NTK	50 (9.69)	29 (5.62)
53A	DMK	276 (53.18)	AIADMK	166 (31.98)	110 (21.2)	NTK	43 (8.29)	34 (6.55)
54	DMK	386 (64.12)	AIADMK	106 (17.61)	280 (46.51)	NTK	81 (13.46)	29 (4.82)
55	DMK	294 (60.12)	AIADMK	78 (15.95)	216 (44.17)	NTK	73 (14.93)	44 (9)
56	AIADMK	327 (49.55)	DMK	276 (41.82)	51 (7.73)	NTK	41 (6.21)	16 (2.42)
57	DMK	237 (60.93)	AIADMK	100 (25.71)	137 (35.22)	NTK	29 (7.46)	23 (5.91)
57A	DMK	281 (70.78)	AIADMK	96 (24.18)	185 (46.6)	NTK	11 (2.77)	9 (2.27)
58	DMK	180 (44.33)	AIADMK	153 (37.68)	27 (6.65)	MNM	31 (7.64)	42 (10.34)
59	DMK	192 (50)	AIADMK	113 (29.43)	79 (20.57)	NTK	40 (10.42)	39 (10.16)
59A	DMK	171 (45.84)	AIADMK	132 (35.39)	39 (10.45)	NTK	33 (8.85)	37 (9.92)
60	DMK	297 (52.66)	AIADMK	186 (32.98)	111 (19.68)	NTK	41 (7.27)	40 (7.09)
61	DMK	171 (48.17)	AIADMK	114 (32.11)	57 (16.06)	NTK	32 (9.01)	38 (10.7)
62	DMK	228 (43.51)	AIADMK	189 (36.07)	39 (7.44)	NTK	48 (9.16)	59 (11.26)
63	DMK	263 (52.08)	AIADMK	134 (26.53)	129 (25.55)	NTK	62 (12.28)	46 (9.11)
64	DMK	203 (52.59)	AIADMK	112 (29.02)	91 (23.57)	NTK	35 (9.07)	36 (9.33)
64A	DMK	213 (56.05)	AIADMK	101 (26.58)	112 (29.47)	MNM	29 (7.63)	37 (9.74)
65	DMK	178 (45.76)	AIADMK	110 (28.28)	68 (17.48)	MNM	45 (11.57)	56 (14.4)
65A	DMK	188 (46.88)	AIADMK	116 (28.93)	72 (17.95)	NTK	46 (11.47)	51 (12.72)
66	DMK	245 (48.32)	AIADMK	155 (30.57)	90 (17.75)	NTK	62 (12.23)	45 (8.88)
66A	DMK	283 (50.27)	AIADMK	176 (31.26)	107 (19.01)	NTK	35 (6.22)	69 (12.26)
67	DMK	342 (55.7)	AIADMK	169 (27.52)	173 (28.18)	NTK	50 (8.14)	53 (8.63)
68	DMK	282 (49.56)	AIADMK	206 (36.2)	76 (13.36)	NTK	43 (7.56)	38 (6.68)
69	DMK	314 (66.38)	AIADMK	101 (21.35)	213 (45.03)	NTK	29 (6.13)	29 (6.13)
69A	DMK	383 (75.1)	AIADMK	93 (18.24)	290 (56.86)	NTK	17 (3.33)	17 (3.33)
70	DMK	159 (44.66)	AIADMK	138 (38.76)	21 (5.9)	NTK	39 (10.96)	20 (5.62)
70A	DMK	161 (45.22)	AIADMK	141 (39.61)	20 (5.61)	NTK	26 (7.3)	28 (7.87)
71	DMK	400 (65.25)	AIADMK	143 (23.33)	257 (41.92)	NTK	40 (6.53)	30 (4.89)
72	DMK	330 (61.91)	AIADMK	132 (24.77)	198 (37.14)	NTK	39 (7.32)	32 (6)
73	DMK	437 (60.86)	AIADMK	200 (27.86)	237 (33)	NTK	52 (7.24)	29 (4.04)
74	AIADMK	273 (47.73)	DMK	219 (38.29)	54 (9.44)	NTK	44 (7.69)	36 (6.29)
75	DMK	280 (51.47)	AIADMK	174 (31.99)	106 (19.48)	NTK	48 (8.82)	42 (7.72)
76	DMK	291 (72.21)	AIADMK	68 (16.87)	223 (55.34)	NTK	21 (5.21)	23 (5.71)
76A	DMK	299 (71.7)	AIADMK	74 (17.75)	225 (53.95)	NTK	16 (3.84)	28 (6.71)

Contd....

## Socio-Economic Amenities - Rural

### Access to Education Facilities

Particulars	Number of Villages (% of Population)				
	Available	Not Available	If Not Available (Distance of Nearest Facility)		
			A	B	C
Govt. Primary School	0 (0)	1 (100)	1 (100)	0 (0)	0 (0)
Private Primary School	0 (0)	1 (100)	0 (0)	0 (0)	0 (0)
Govt. Middle School	0 (0)	1 (100)	1 (100)	0 (0)	0 (0)
Private Middle School	0 (0)	1 (100)	0 (0)	0 (0)	0 (0)
Govt. Secondary School	0 (0)	1 (100)	1 (100)	0 (0)	0 (0)
Private Secondary School	0 (0)	1 (100)	0 (0)	0 (0)	0 (0)
Govt. Senior Secondary School	0 (0)	1 (100)	1 (100)	0 (0)	0 (0)
Private Senior Secondary School	0 (0)	1 (100)	0 (0)	0 (0)	0 (0)
Govt. Arts and Science Degree College	0 (0)	1 (100)	0 (0)	0 (0)	0 (0)
Private Arts and Science Degree College	0 (0)	1 (100)	1 (100)	0 (0)	0 (0)
Govt. Engineering College	0 (0)	1 (100)	0 (0)	0 (0)	0 (0)
Private Engineering College	0 (0)	1 (100)	1 (100)	0 (0)	0 (0)
Govt. Medicine College	0 (0)	1 (100)	0 (0)	0 (0)	0 (0)
Private Medicine College	0 (0)	1 (100)	0 (0)	1 (100)	0 (0)
Govt. Management Institute	0 (0)	1 (100)	0 (0)	0 (0)	0 (0)
Private Management Institute	0 (0)	1 (100)	0 (0)	1 (100)	0 (0)
Govt. Polytechnic	0 (0)	1 (100)	0 (0)	0 (0)	0 (0)
Private Polytechnic	0 (0)	1 (100)	1 (100)	0 (0)	0 (0)
Govt. Vocational Training School/ITI	0 (0)	1 (100)	0 (0)	0 (0)	0 (0)
Private Vocational Training School/ITI	0 (0)	1 (100)	1 (100)	0 (0)	0 (0)
Govt. Non Formal Training Centre	0 (0)	1 (100)	1 (100)	0 (0)	0 (0)
Private Non Formal Training Centre	0 (0)	1 (100)	0 (0)	0 (0)	0 (0)
Govt. School For Disabled	0 (0)	1 (100)	0 (0)	0 (0)	1 (100)
Private School For Disabled	0 (0)	1 (100)	0 (0)	0 (0)	0 (0)
Government Others	0 (0)	1 (100)	0 (0)	0 (0)	0 (0)
Private Others	0 (0)	1 (100)	0 (0)	0 (0)	0 (0)

Note : Distance A : Less than 5 km; B : Between 5-10 km; C : 10+ km.; Source : Data Analysis is based on 2011 Census.

## DISCLAIMER

The Terms of Use and Disclaimer of Datanet India Private Limited (hereinafter referred to as "Datanet") for use of this analysis report of **Avadi Assembly Constituency (Avadi Vidhan Sabha)** :-

1. **Assembly Factbook™** is a Registered Trade Mark owned by Datanet.
2. All the maps are sketched and graphical representation only and have not been drawn to the scale and also not to represent the actual geographical area or boundary of the unit.
3. The data for the aforesaid analysis is based on authentic sources and has been culled from the various publications of Census, CSO and NSSO for district and block level data, various central and state government departments, Central & State Elections Commissions and the concerned Returning Officers' releases, Electoral Rolls, Election results and allied publications, internal assessment, surveys, estimates and analysis. Therefore, certain adjustment of data at micro level may have been done to arrive closer to the macro data.
4. Data have been provided on an "As Is" and "As AVAILABLE" basis
5. The colours shown in the maps or diagram and charts of a particular party, alliance or AC are indicative and do not represent them.
6. This publication which includes maps, sheets, graphs and data would be the property under copyright of Datanet only. The user may use these for its internal study, analysis and research purposes. It's public display, re-selling or any commercial uses by the user are not allowed.
7. Datanet has taken due care and caution in compilation and processing of data and allied information, but does not guarantee the accuracy, adequacy or completeness of any information/analysis and will be not responsible for any errors or omissions or for the results obtained from the use of such information/analysis.
8. All the contents for the publication have been culled from various authentic sources and Datanet reasonably believes such sources to be reliable, but does not make any representations, express or implied as to the accuracy or fitness of use of such information. The information or contents of the information/analysis do not constitute advice and should not be relied upon in making (or refraining from making) any decision. Any reliance placed upon the information provided by Datanet is the sole responsibility and strictly at the user's risk.
9. In no event will Datanet be liable for any damages (including, without limitation, damages for loss of business projects, or loss of profits) arising in contract, tort or otherwise from the use of or inability to use any of its contents, or from any action taken (or refrained from being taken) as a result of using the analysis or any of its contents. Datanet its directors, owners, editors, officials, employees, distributor and agents or any associate will not be liable for any errors in the information contained or any consequences arising from the use of the contents of the provided information/analysis.
10. If any provision of these terms and conditions is held invalid or illegal or unenforceable for any reason by any court of competent jurisdiction, such provision shall be severed and the remainder of provisions of the terms and conditions shall continue in full force and effect as if the Term of Use had been executed with the invalid, illegal or unenforceable provision eliminated.
11. If there are any discrepancies in the information provided, please bring it to attention of Datanet for suitable rectification measures.

**Buy Online This Complete Book At**  
**Datanet India eBooks Store**

[www.indiastatpublications.com](http://www.indiastatpublications.com)

or go directly at

[http://www.indiastatpublications.com/  
Assembly\\_factbook/Tamil\\_Nadu/Tiruvallur/Avadi](http://www.indiastatpublications.com/Assembly_factbook/Tamil_Nadu/Tiruvallur/Avadi)



 **india**stat**elections**

