



Tamil Nadu

Assembly Factbook™

Madavaram Assembly Constituency



Key Electoral Data of Madavaram
Assembly Constituency (Vidhan Sabha)



indiastatpublications

Tamil Nadu

Assembly Factbook™

Madavaram Assembly Constituency



Madavaram Vidhan Sabha

Editor & Director

Dr. R.K. Thukral

Research Editor

Dr. Shafeeq Rahman

Compiled, Researched and Published by Datanet India Pvt. Ltd.

D-100, 1st Floor,

Okhla Industrial Area, Phase-I,
New Delhi- 110020.

Ph.: 91-11- 43580781-84

Email : support@indiastatpublications.com

Website : www.indiastatelections.com

Online Book Store :

www.indiastatpublications.com

Report No. : AFB/TN-009-0125

ISBN : 978-93-5313-782-3

First Edition : January, 2018

Eighth Updated Edition : January, 2025

Price : Rs. 11500/-

US\$ 310

© Datanet India Pvt. Ltd.

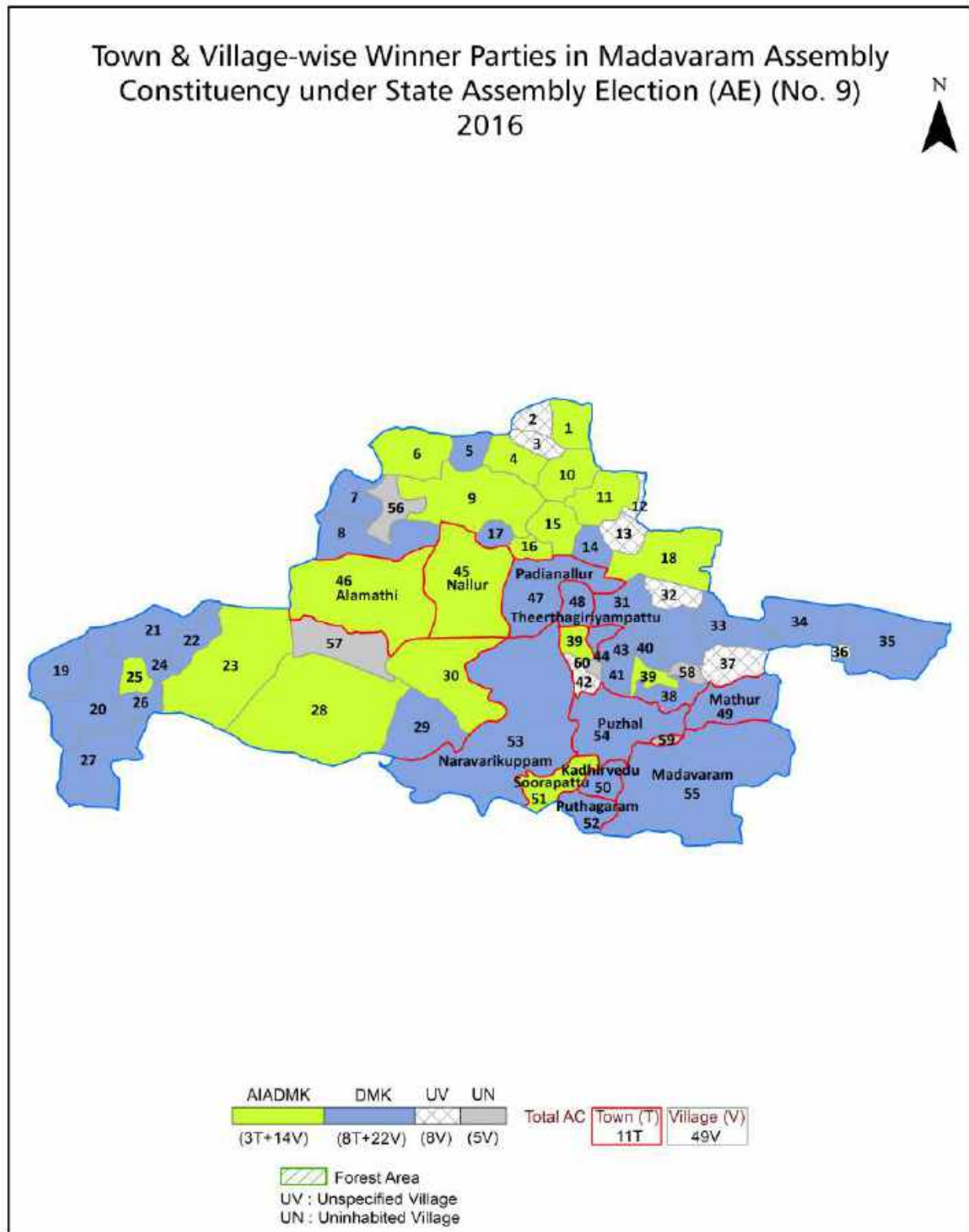
All rights reserved. No part of this book may be reproduced, stored in a retrieval system or transmitted in any form or by any means, mechanical photocopying, photographing, scanning, recording or otherwise without the prior written permission of the publisher. Please refer to Disclaimer at page no. 304 for the use of this publication.

Printed in India

Contents

No.	Particulars	Page No.
	Introduction	
1	Assembly Constituency - (Vidhan Sabha) at a Glance Features of Assembly as per Delimitation Commission of India (2008)	1-2
	Location and Political Maps	
2	Location Map Boundaries of Assembly Constituency - (Vidhan Sabha) in District Boundaries of Assembly Constituency under Parliamentary Constituency - (Lok Sabha) Town & Village-wise Winner Parties- 2024, 2021, 2019, 2016, 2014, 2011 and 2009	3-11
	Administrative Setup (2011)	
3	District Sub-district Towns Villages Inhabited Villages Uninhabited Villages Village Panchayat Intermediate Panchayat	12-15
	Demographics (2011)	
4	Population Households Rural/Urban Population Towns and Villages by Population Size Sex Ratio (Total & 0-6 Years) Religious Population Social Population Literacy Rate	16-17
	Electoral Features	
5	Important Dates of Last Elections Held Electors by Gender Service Electors Voters Voters Turnout Polling Stations & Average Number of Electors per Polling Station Electors by Age Group Present Elected Representatives	18-23
	Historical Summary Election Results	
6	Vote Share of Major Parties Winning Margin (Number & Percentage) Polarity of Parties Summary Result of Assembly Segment of Parliamentary Elections 2024, 2019, 2014 and 2009 Summary Result of Assembly Elections 2021, 2016 and 2011	24-33
	Polling Station Level Election Results	
7	Name and Number of Polling Station 2024, 2021, 2019, 2016, 2014, 2011 and 2009 Polling Station-wise Electors, Voters & Voters Turnout 2024, 2021, 2019, 2016, 2014, 2011 and 2009 Polling Station wise Elections Results 2024, 2021, 2019, 2016, 2014, 2011 and 2009	34-283
	Share of Assembly Constituency	
8	Share of Assembly Constituency - (Vidhan Sabha) in State, District and Parliamentary Constituency - (Lok Sabha)	284
	Socio-Economic Amenities (2011)	
9	Access to Administrative Units Agricultural, Manufacturing and Industrial Commodities Demographic Indicators Education Health & Manpower Drinking Water Supply Sanitation Entertainment and Recreations Infrastructure Power Food Allocation Distribution and Marketing of Agriculture Commodities Infrastructure Transport and Road Infrastructure Communication Banking and Financial Services Land Use Irrigation Source	285-300
10	Abbreviation & Sources	301-303
11	Disclaimer	304

Location & Political Map



Administrative Setup

List of Village Panchayat & Intermediate Panchayat (Block) Name - 2011

Village Name	Village Panchayat Name	Intermediate Panchayat Name
Alathur	Karalapakkam, Alathu	Villivakkam
Alinjivakkam	Alinjivakkam	Puzhal
Angadu	Angadu	Sholavaram
Arakkambakkam	Arakkambakkam	Villivakkam
Ariyalur	Sendrambakkam, Theeyambakkam	Puzhal
Athur (I)	Athur	Sholavaram
Budur	Budur	Sholavaram
Elandancheri	Sadayankuppam	Puzhal
Grant Lyon	Grant Lyon	Puzhal
Kadapakkam	Kadapakkam	Puzhal
Kadavur	Vellacheri	Villivakkam
Kandigai	Budur	Sholavaram
Karanodai	Karanodai	Sholavaram
Kilakondaiyur	Karalapakkam	Villivakkam
Kosapur	Theeyambakkam	Puzhal
Kummanur	Kummanur	Sholavaram
Marambedu	Budur	Sholavaram
Melpakkam	Vellacheri	Villivakkam
Morai	Morai , Karalapakkam	Villivakkam
Nerkundram	Nerkundram	Sholavaram
New Erumaivettipalayam	New Erumaivettipalayam	Sholavaram
Old Erumaivettipalayam	Old Erumaivettipalayam	Sholavaram
Orakkadu	Orakkadu	Sholavaram
Palavedu	Palavedu	Villivakkam
Pammadukulam	Pammadukulam	Villivakkam
Pandeswaram	Pandeswaram	Villivakkam
Payasambakkam	Lyon	Puzhal
Perungavoor	Perungavoor	Sholavaram
Pothur	Pothur	Villivakkam

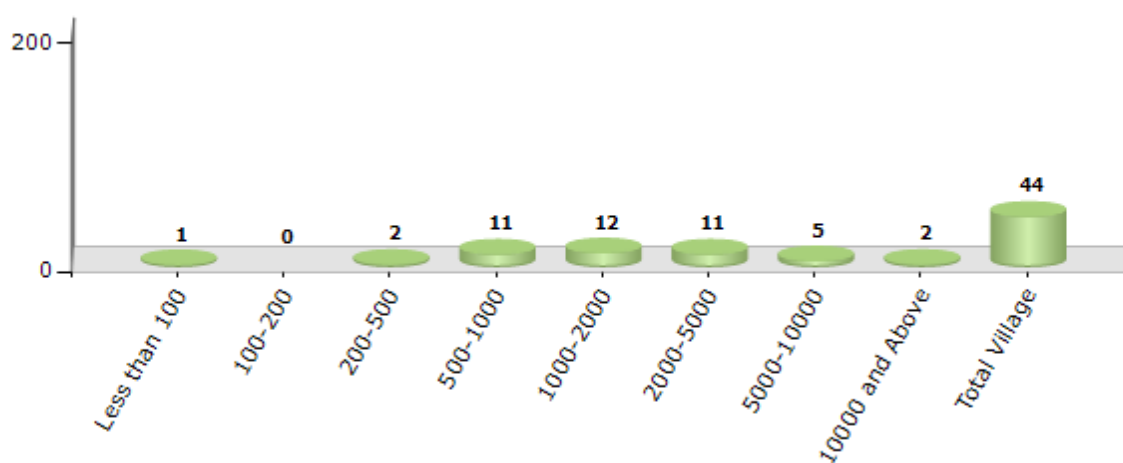
Contd....

Demographics

Number of Villages by Population Size - 2011

Less than 100	100-200	200-500	500-1000	1000-2000	2000-5000	5000-10000	10000 and Above	Total Village
1	0	2	11	12	11	5	2	44

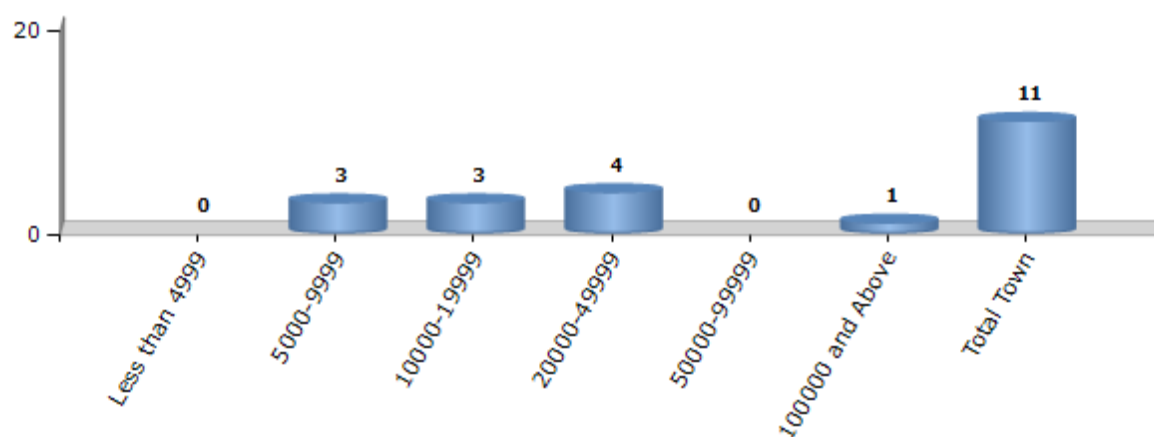
Number of Villages by Population Size - 2011



Number of Towns by Population Size - 2011

Less than 4999	5000-9999	10000-19999	20000-49999	50000-99999	100000 and Above	Total Town
0	3	3	4	0	1	11

Number of Towns by Population Size - 2011

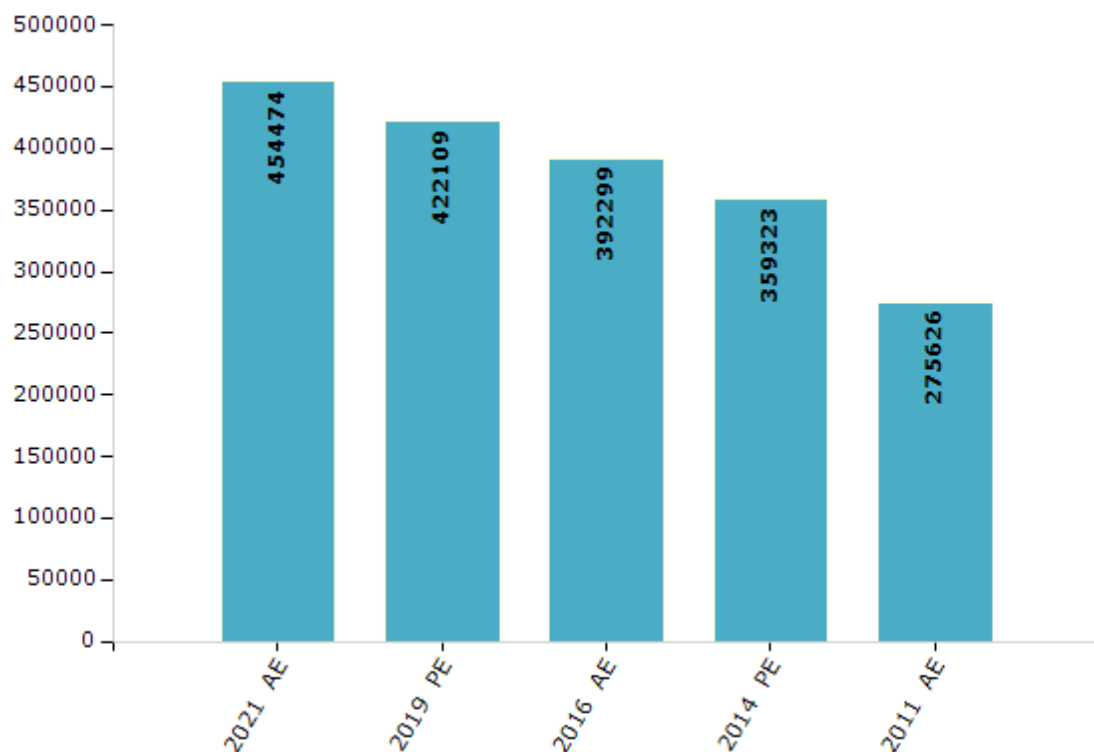


Electoral Features

Electors by Male & Female

Year	Male	Female	Others	Total	Year	Male	Female	Others	Total
2021 AE	226191	228177	106	454474	1999 PE	-	-	-	-
2019 PE	210622	211394	93	422109	1996 AE	-	-	-	-
2016 AE	196493	195725	81	392299	1991 AE	-	-	-	-
2014 PE	180843	178416	64	359323	1989 AE	-	-	-	-
2011 AE	139920	135670	36	275626	1984 AE	-	-	-	-
2009 PE	-	-	-	-	1980 AE	-	-	-	-
2006 AE	-	-	-	-	1977 AE	-	-	-	-
2004 PE	-	-	-	-	1971 AE	-	-	-	-
2001 AE	-	-	-	-	1967 AE	-	-	-	-

Number of Electors



Note : AE : Assembly Election, PE : Assembly Segment of Parliamentary Election

Historical Summary Election Results

Summary Result of Assembly Election - 2016

Candidate Name	Party	Votes	Votes %
Sudharsanam S	DMK	122082	45.43
Dhakshnamoorthy D	AIADMK	106829	39.76
Eraviraj G	PMK	14245	5.3
Kannan A S	CPI	9383	3.49
Janakiraman R M R	BJP	5161	1.92
Elumalai R	NTK	3697	1.38
Giri C	BSP	829	0.31
Gopi M	YSP	573	0.21
Janakiraman S	CPI(ML)(L)	393	0.15
Nandakumar P	IND	312	0.12
Vinothkumar P	FIP	303	0.11
Nagaraj S	IND	256	0.1
Rajasekaran M	IND	132	0.05
Satheesh S	IND	123	0.05
Sureshkumar S	IND	109	0.04
	NOTA	4291	1.6

Polling Station Level Election Results

Number and Name of Polling Stations (PS) (2021)

Number of Polling Stations	Name of Polling Stations	Number of Polling Stations	Name of Polling Stations
1	Chennai Middle School, Kadappakkam 600 103	18	Vivekanantha Vidhyalaya School, Periyasekkadu Madhavaram 600 051
1A	Chennai Middle School, Kadappakkam 600 103	19	Vivekanantha Vidhyalaya School, PeriyaSekadu Madhavaram 600 051
2	Chennai Middle School, Kadappakkam 600 103	19A	Vivekanantha Vidhyalaya School, PeriyaSekadu Madhavaram 600 051
3	Chennai Middle School, Kadappakkam 600 103	20	Vivekanantha Vidhyalaya School North Facing, PeriyaSekadu Madhavaram 600 051
3A	Chennai Middle School, Kadappakkam 600 103	20A	Vivekanantha Vidhyalaya School North Facing, PeriyaSekadu Madhavaram 600 051
4	Chennai Middle School, Sadayankuppam 600 103	21	Vivekanantha Vidhyalaya School, PeriyaSekadu Madhavaram 600 051
5	Chennai Middle School South Facing, Sadayankuppam 600 103	21A	Vivekanantha Vidhyalaya School, PeriyaSekadu Madhavaram 600 051
6	Chennai Middle School Sadayankuppam, Sadayankuppam 600 103	22	Vivekanantha Vidhyalaya School, PeriyaSekadu Madhavaram 600 051
6A	Chennai Middle School Sadayankuppam, Sadayankuppam 600 103	22A	Vivekanantha Vidhyalaya School, PeriyaSekadu Madhavaram 600 051
7	G R T Thangamaligai Higher Secondary School, Manali New Town 600 103	23	Vivekanantha Vidhyalaya School, PeriyaSekadu Madhavaram 600 051
8	G R T Thangamaligai Higher Secondary School, Manali New Town Sadayankuppam 600 103	23A	Vivekanantha Vidhyalaya School, PeriyaSekadu Madhavaram 600 051
9	G R T Thangamaligai Higher Secondary School, Manali New Town Sadayankuppam 600 103	24	Chennai Middle School, Milk Production Madhavaram 600 051
10	G R T Thangamaligai Higher Secondary School, Manali New Town Sadayankuppam 600 103	24A	Chennai Middle School, Milk Production Madhavaram 600 051
11	G R T Thangamaligai Higher Secondary School, Manali New Town Sadayankuppam 600 103	25	Chennai Middle School, Milk Production Madhavaram 600 051
12	G R T Thangamaligai Higher Secondary School, Manali New Town Sadayankuppam 600 103	25A	Chennai Middle School, Milk Production Madhavaram 600 051
13	Vivekanantha Vidhyalaya School, PeriyaSekadu Madhavaram 600 051	26	Chennai Middle School, Milk Production Madhavaram 600 051
13A	Vivekanantha Vidhyalaya School, PeriyaSekadu Madhavaram 600 051	26A	Chennai Middle School, Milk Production Madhavaram 600 051
14	Vivekanantha Vidhyalaya School North Facing, PeriyaSekadu Madhavaram 600 051	27	Chennai Middle School, Milk Production Madhavaram 600 051
15	Vivekanantha Vidhyalaya School, PeriyaSekadu Madhavaram 600 051	27A	Chennai Middle School, Milk Production Madhavaram 600 051
16	Vivekanantha Vidhyalaya School North Facing, Periyasekkadu Madhavaram 600 051	28	Chennai Middle School, Milk Production Madhavaram 600 051
17	Vivekanantha Vidhyalaya School, Periyasekkadu Madhavaram 600 051	28A	Chennai Middle School, Milk Production Madhavaram 600 051

Contd....

Polling Station Level Election Results

Polling Station-wise Votes Secured by Overall Top Five Parties in Madavaram Assembly in Assembly Election (AE) under Tiruvallur Parliamentary Constituency in Tamil Nadu (2021)

Number of Polling Station	Winner - Sudharsanam. S (DMK)	Runner-up - Moorthy. V (AIADMK)	3rd - Elumalai. R (NTK)	4th - Ramesh (MNM)	5th - Dhakshna moorthy. D (AMMKMNKZ)	NOTA	Other	Total Votes Secured
25A	212	87	19	22	24	4	7	375
26	202	49	31	28	10	6	4	330
26A	166	64	22	29	9	3	2	295
27	199	106	37	56	9	8	2	417
27A	188	101	26	62	11	5	5	398
28	207	146	57	30	24	2	2	468
28A	230	141	45	44	12	6	4	482
29	427	192	80	33	16	0	3	751
30	365	162	39	36	9	2	4	617
31	318	248	55	26	59	10	14	730
32	185	69	41	16	37	4	3	355
32A	212	88	29	14	30	4	5	382
33	232	131	32	21	40	7	6	469
34	272	205	20	17	134	2	21	671
35	343	185	63	65	95	10	6	767
36	181	67	40	30	56	6	2	382
36A	185	67	20	30	62	2	1	367
37	215	118	54	25	32	1	1	446
38	283	268	78	11	73	5	12	730
39	143	197	51	22	46	8	1	468
39A	141	229	32	13	38	1	10	464
40	213	135	45	19	66	4	2	484
40A	206	156	19	20	49	3	5	458
41	123	52	28	28	56	3	1	291
41A	130	53	16	36	46	3	6	290
42	184	73	39	34	57	6	4	397
42A	176	72	22	47	55	2	2	376
43	165	66	23	33	34	4	3	328
43A	152	69	16	41	37	3	5	323
44	121	58	21	42	23	5	3	273
44A	141	50	12	49	29	4	0	285
45	235	124	47	52	31	3	1	493
45A	222	125	27	47	30	4	4	459
46	200	115	34	18	136	5	6	514
47	297	80	46	40	44	3	3	513

Contd....

Polling Station Level Election Results

Winner, Runner-up and 3rd Party Position & Winning Margin According to Polling Stations in Madavaram Assembly in Assembly Election (AE) under Tiruvallur Parliamentary Constituency in Tamil Nadu (2021)

Polling Station Number	Winner Party	Winner Votes (%)	Runner-up Party	Runner-up Votes (%)	Winning Margin Votes (%)	Third Party	Third Party Votes (%)	Other Votes (%)
48	DMK	338 (50.98)	AIADMK	144 (21.72)	194 (29.26)	NTK	61 (9.2)	120 (18.1)
49	DMK	176 (38.18)	AIADMK	133 (28.85)	43 (9.33)	AMMKMNKZ	79 (17.14)	73 (15.84)
49A	DMK	174 (38.93)	AIADMK	137 (30.65)	37 (8.28)	AMMKMNKZ	75 (16.78)	61 (13.65)
50	DMK	244 (42.43)	AIADMK	173 (30.09)	71 (12.34)	NTK	49 (8.52)	109 (18.96)
51	DMK	284 (54.3)	AIADMK	103 (19.69)	181 (34.61)	AMMKMNKZ	66 (12.62)	70 (13.38)
52	DMK	295 (46.83)	AIADMK	182 (28.89)	113 (17.94)	AMMKMNKZ	64 (10.16)	89 (14.13)
53	AIADMK	282 (37.95)	DMK	274 (36.88)	8 (1.07)	AMMKMNKZ	93 (12.52)	94 (12.65)
54	DMK	204 (48)	AIADMK	92 (21.65)	112 (26.35)	AMMKMNKZ	49 (11.53)	80 (18.82)
54A	DMK	183 (46.33)	AIADMK	102 (25.82)	81 (20.51)	MNM	44 (11.14)	66 (16.71)
55	DMK	184 (40.09)	AMMKMNKZ	120 (26.14)	64 (13.95)	AIADMK	89 (19.39)	66 (14.38)
55A	DMK	202 (40.4)	AIADMK	119 (23.8)	83 (16.6)	AMMKMNKZ	115 (23)	64 (12.8)
56	AMMKMNKZ	200 (36.5)	DMK	181 (33.03)	19 (3.47)	AIADMK	98 (17.88)	69 (12.59)
57	DMK	215 (51.07)	AIADMK	87 (20.67)	128 (30.4)	MNM	46 (10.93)	73 (17.34)
58	DMK	362 (48.66)	AIADMK	225 (30.24)	137 (18.42)	NTK	74 (9.95)	83 (11.16)
59	DMK	207 (46.94)	AIADMK	88 (19.95)	119 (26.99)	NTK	88 (19.95)	58 (13.15)
59A	DMK	305 (60.76)	AIADMK	112 (22.31)	193 (38.45)	NTK	45 (8.96)	40 (7.97)
60	DMK	255 (62.96)	AIADMK	60 (14.81)	195 (48.15)	AMMKMNKZ	33 (8.15)	57 (14.07)
60A	DMK	312 (68.87)	AIADMK	76 (16.78)	236 (52.09)	AMMKMNKZ	25 (5.52)	40 (8.83)
61	DMK	380 (59.28)	AIADMK	124 (19.34)	256 (39.94)	AMMKMNKZ	51 (7.96)	86 (13.42)
62	DMK	187 (49.34)	AIADMK	90 (23.75)	97 (25.59)	AMMKMNKZ	43 (11.35)	59 (15.57)
62A	DMK	225 (52.08)	AIADMK	138 (31.94)	87 (20.14)	AMMKMNKZ	25 (5.79)	44 (10.19)
63	DMK	349 (56.38)	AIADMK	101 (16.32)	248 (40.06)	AMMKMNKZ	62 (10.02)	107 (17.29)
64	DMK	441 (65.33)	AIADMK	95 (14.07)	346 (51.26)	AMMKMNKZ	54 (8)	85 (12.59)
65	DMK	208 (46.74)	AIADMK	91 (20.45)	117 (26.29)	NTK	69 (15.51)	77 (17.3)
65A	DMK	234 (52.35)	AIADMK	105 (23.49)	129 (28.86)	NTK	38 (8.5)	70 (15.66)
66	DMK	178 (56.33)	AIADMK	68 (21.52)	110 (34.81)	NTK	24 (7.59)	46 (14.56)
67	DMK	162 (53.29)	AIADMK	78 (25.66)	84 (27.63)	MNM	26 (8.55)	38 (12.5)
67A	DMK	158 (57.66)	AIADMK	59 (21.53)	99 (36.13)	MNM	27 (9.85)	30 (10.95)
68	DMK	183 (61)	AIADMK	47 (15.67)	136 (45.33)	MNM	31 (10.33)	39 (13)
68A	DMK	218 (66.06)	AIADMK	47 (14.24)	171 (51.82)	MNM	43 (13.03)	22 (6.67)
69	DMK	250 (64.94)	AIADMK	61 (15.84)	189 (49.1)	MNM	33 (8.57)	41 (10.65)
69A	DMK	258 (64.82)	AIADMK	62 (15.58)	196 (49.24)	MNM	47 (11.81)	31 (7.79)
70	DMK	373 (56.77)	AIADMK	175 (26.64)	198 (30.13)	NTK	43 (6.54)	66 (10.05)
71	DMK	222 (46.06)	AIADMK	134 (27.8)	88 (18.26)	MNM	60 (12.45)	66 (13.69)
71A	DMK	220 (49)	AIADMK	121 (26.95)	99 (22.05)	MNM	57 (12.69)	51 (11.36)

Contd....

Socio-Economic Amenities - Rural

Access to Education Facilities

Particulars	Number of Villages (% of Population)				
	Available	Not Available	If Not Available (Distance of Nearest Facility)		
			A	B	C
Govt. Primary School	35 (94)	9 (6)	7 (5)	0 (0)	0 (0)
Private Primary School	8 (25)	36 (75)	0 (0)	0 (0)	0 (0)
Govt. Middle School	21 (73)	23 (27)	14 (14)	4 (4)	0 (0)
Private Middle School	7 (30)	37 (70)	1 (2)	0 (0)	0 (0)
Govt. Secondary School	11 (38)	33 (62)	22 (31)	6 (6)	0 (0)
Private Secondary School	7 (30)	37 (70)	0 (0)	0 (0)	0 (0)
Govt. Senior Secondary School	6 (27)	38 (73)	24 (47)	12 (13)	0 (0)
Private Senior Secondary School	3 (14)	41 (86)	0 (0)	0 (0)	0 (0)
Govt. Arts and Science Degree College	0 (0)	44 (100)	1 (1)	2 (2)	15 (26)
Private Arts and Science Degree College	2 (10)	42 (90)	11 (31)	9 (24)	4 (6)
Govt. Engineering College	0 (0)	44 (100)	0 (0)	0 (0)	0 (0)
Private Engineering College	1 (9)	43 (91)	9 (34)	20 (36)	14 (21)
Govt. Medicine College	0 (0)	44 (100)	0 (0)	0 (0)	31 (62)
Private Medicine College	0 (0)	44 (100)	0 (0)	1 (2)	12 (36)
Govt. Management Institute	0 (0)	44 (100)	0 (0)	0 (0)	10 (17)
Private Management Institute	1 (10)	43 (90)	11 (34)	12 (26)	10 (13)
Govt. Polytechnic	0 (0)	44 (100)	1 (1)	0 (0)	0 (0)
Private Polytechnic	2 (10)	42 (90)	14 (32)	13 (25)	14 (31)
Govt. Vocational Training School/ITI	0 (0)	44 (100)	0 (0)	0 (0)	3 (5)
Private Vocational Training School/ITI	1 (8)	43 (92)	14 (20)	21 (52)	5 (15)
Govt. Non Formal Training Centre	28 (87)	16 (13)	11 (10)	2 (1)	0 (0)
Private Non Formal Training Centre	0 (0)	44 (100)	3 (2)	0 (0)	0 (0)
Govt. School For Disabled	0 (0)	44 (100)	0 (0)	5 (10)	30 (61)
Private School For Disabled	0 (0)	44 (100)	0 (0)	3 (19)	6 (9)
Government Others	0 (0)	44 (100)	0 (0)	0 (0)	0 (0)
Private Others	0 (0)	44 (100)	0 (0)	0 (0)	0 (0)

Note : Distance A : Less than 5 km; B : Between 5-10 km; C : 10+ km.; Source : Data Analysis is based on 2011 Census.

DISCLAIMER

The Terms of Use and Disclaimer of Datanet India Private Limited (hereinafter referred to as "Datanet") for use of this analysis report of **Madavaram Assembly Constituency (Madavaram Vidhan Sabha)** :-

1. **Assembly Factbook™** is a Registered Trade Mark owned by Datanet.
2. All the maps are sketched and graphical representation only and have not been drawn to the scale and also not to represent the actual geographical area or boundary of the unit.
3. The data for the aforesaid analysis is based on authentic sources and has been culled from the various publications of Census, CSO and NSSO for district and block level data, various central and state government departments, Central & State Elections Commissions and the concerned Returning Officers' releases, Electoral Rolls, Election results and allied publications, internal assessment, surveys, estimates and analysis. Therefore, certain adjustment of data at micro level may have been done to arrive closer to the macro data.
4. Data have been provided on an "As Is" and "As AVAILABLE" basis
5. The colours shown in the maps or diagram and charts of a particular party, alliance or AC are indicative and do not represent them.
6. This publication which includes maps, sheets, graphs and data would be the property under copyright of Datanet only. The user may use these for its internal study, analysis and research purposes. It's public display, re-selling or any commercial uses by the user are not allowed.
7. Datanet has taken due care and caution in compilation and processing of data and allied information, but does not guarantee the accuracy, adequacy or completeness of any information/analysis and will be not responsible for any errors or omissions or for the results obtained from the use of such information/analysis.
8. All the contents for the publication have been culled from various authentic sources and Datanet reasonably believes such sources to be reliable, but does not make any representations, express or implied as to the accuracy or fitness of use of such information. The information or contents of the information/analysis do not constitute advice and should not be relied upon in making (or refraining from making) any decision. Any reliance placed upon the information provided by Datanet is the sole responsibility and strictly at the user's risk.
9. In no event will Datanet be liable for any damages (including, without limitation, damages for loss of business projects, or loss of profits) arising in contract, tort or otherwise from the use of or inability to use any of its contents, or from any action taken (or refrained from being taken) as a result of using the analysis or any of its contents. Datanet its directors, owners, editors, officials, employees, distributor and agents or any associate will not be liable for any errors in the information contained or any consequences arising from the use of the contents of the provided information/analysis.
10. If any provision of these terms and conditions is held invalid or illegal or unenforceable for any reason by any court of competent jurisdiction, such provision shall be severed and the remainder of provisions of the terms and conditions shall continue in full force and effect as if the Term of Use had been executed with the invalid, illegal or unenforceable provision eliminated.
11. If there are any discrepancies in the information provided, please bring it to attention of Datanet for suitable rectification measures.

Buy Online This Complete Book At
Datanet India eBooks Store

www.indiastatpublications.com

or go directly at

[http://www.indiastatpublications.com/
Assembly_factbook/Tamil_Nadu/Tiruvallur/ Madavaram](http://www.indiastatpublications.com/Assembly_factbook/Tamil_Nadu/Tiruvallur/Madavaram)

 **indiastat**elections

