



Tamil Nadu

Assembly Factbook™

Ponneri Assembly Constituency



Key Electoral Data of Ponneri
Assembly Constituency (Vidhan Sabha)

Tamil Nadu

Assembly Factbook™

Ponneri Assembly Constituency



Ponneri Vidhan Sabha

Editor & Director

Dr. R.K. Thukral

Research Editor

Dr. Shafeeq Rahman

Compiled, Researched and Published by Datanet India Pvt. Ltd.

D-100, 1st Floor,

Okhla Industrial Area, Phase-I,
New Delhi- 110020.

Ph.: 91-11- 43580781-84

Email : support@indiastatpublications.com

Website : www.indiastatelections.com

Online Book Store :

www.indiastatpublications.com

Report No. : AFB/TN-002-0125

ISBN : 978-93-5313-833-2

First Edition : January, 2018

Eighth Updated Edition : January, 2025

Price : Rs. 11500/-

US\$ 310

© Datanet India Pvt. Ltd.

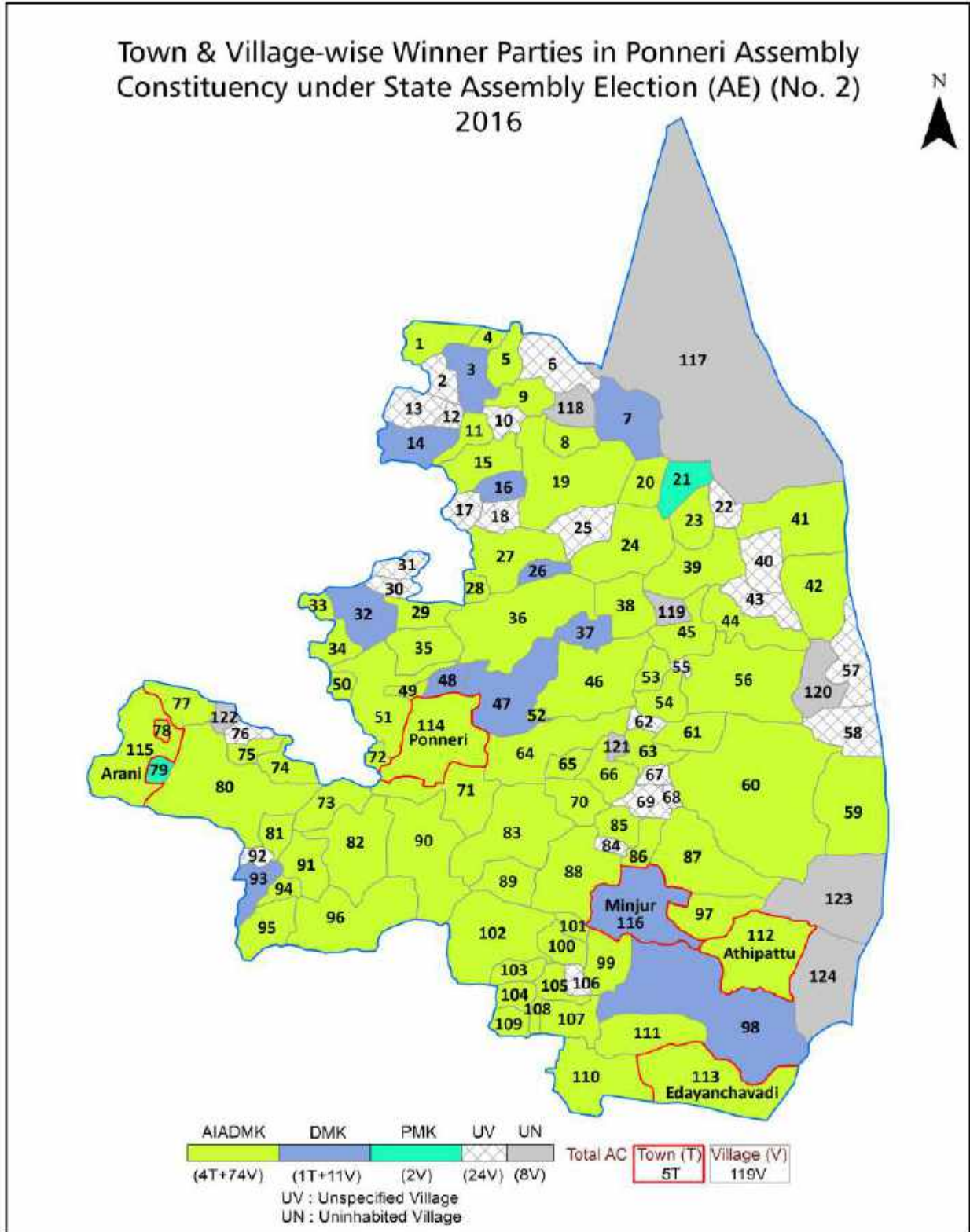
All rights reserved. No part of this book may be reproduced, stored in a retrieval system or transmitted in any form or by any means, mechanical photocopying, photographing, scanning, recording or otherwise without the prior written permission of the publisher. Please refer to Disclaimer at page no. 253 for the use of this publication.

Printed in India

Contents

No.	Particulars	Page No.
	Introduction	
1	Assembly Constituency - (Vidhan Sabha) at a Glance Features of Assembly as per Delimitation Commission of India (2008)	1-2
	Location and Political Maps	
2	Location Map Boundaries of Assembly Constituency - (Vidhan Sabha) in District Boundaries of Assembly Constituency under Parliamentary Constituency - (Lok Sabha) Town & Village-wise Winner Parties- 2024, 2021, 2019, 2016, 2014, 2011 and 2009	3-11
	Administrative Setup (2011)	
3	District Sub-district Towns Villages Inhabited Villages Uninhabited Villages Village Panchayat Intermediate Panchayat	12-18
	Demographics (2011)	
4	Population Households Rural/Urban Population Towns and Villages by Population Size Sex Ratio (Total & 0-6 Years) Religious Population Social Population Literacy Rate	19-20
	Electoral Features	
5	Important Dates of Last Elections Held Electors by Gender Service Electors Voters Voters Turnout Polling Stations & Average Number of Electors per Polling Station Electors by Age Group Present Elected Representatives	21-26
	Historical Summary Election Results	
6	Vote Share of Major Parties Winning Margin (Number & Percentage) Polarity of Parties Summary Result of Assembly Segment of Parliamentary Elections 2024, 2019, 2014, 2009, 2004 and 1999 Summary Result of Assembly Elections 2021, 2016, 2011, 2006, 2001, 1996, 1991, 1989, 1984, 1980, 1977, 1971 and 1967	27-48
	Polling Station Level Election Results	
7	Name and Number of Polling Station 2024, 2021, 2019, 2016, 2014, 2011 and 2009 Polling Station-wise Electors, Voters & Voters Turnout 2024, 2021, 2019, 2016, 2014, 2011 and 2009 Polling Station wise Elections Results 2024, 2021, 2019, 2016, 2014, 2011 and 2009	49-232
	Share of Assembly Constituency	
8	Share of Assembly Constituency - (Vidhan Sabha) in State, District and Parliamentary Constituency - (Lok Sabha)	233
	Socio-Economic Amenities (2011)	
9	Access to Administrative Units Agricultural, Manufacturing and Industrial Commodities Demographic Indicators Education Health & Manpower Drinking Water Supply Sanitation Entertainment and Recreations Infrastructure Power Food Allocation Distribution and Marketing of Agriculture Commodities Infrastructure Transport and Road Infrastructure Communication Banking and Financial Services Land Use Irrigation Source	234-249
10	Abbreviation & Sources	250-252
11	Disclaimer	253

Location & Political Map



Administrative Setup

List of Village Panchayat & Intermediate Panchayat (Block) Name - 2011

Village Name	Village Panchayat Name	Intermediate Panchayat Name
Adambakkam	Natham	Sholavaram
Agaram	Agaram	Minjur
Aladu	Aladu , Kammarpalaya	Minjur
Amoor	Amoor , Malivakka	Sholavaram
Andarmadam	Kadapakkam	Minjur
Andavoyal	Arasur	Minjur
Annamalaicheri	Sirulapakkam	Minjur
Anuppampattu	Anuppampattu , Siruvakkam, Vannipakkam	Minjur
Appalavaram	Arasur	Minjur
Arasur	Arasur	Minjur
Arumandai	Arumandai	Sholavaram
Asanabudur	Vanjivakkam	Minjur
Athamanjeri	Reddipalayam	Minjur
Avoor	Avoor	Minjur
Avurivakkam	Avurivakkam	Minjur
Bandikavanoor	Bandikavanoor	Sholavaram
Chinnakavanam	Erusivan, Guduvanjer	Minjur
Chinnambedu	Chinnambedu	Sholavaram
Chinnamullaivoyal	Periamullaivoyal	Sholavaram
Devadanam	Devadanam	Minjur
Devambattu	Agaram	Minjur
Durainallur	Vadakkunallur	Sholavaram
Elaimbedu	Elaimbedu	Minjur
Eripillaikuppam	Velur	Minjur
Ernavakkam	Bandikavanoor	Sholavaram
Guduvanjeri	Guduvanjeri	Minjur
Ilupakkam	Panapakkam	Minjur
Injur	Poongulam	Minjur
Jaganathapuram	Jaganathapuram, Alingivakkam , Athipedu	Sholavaram

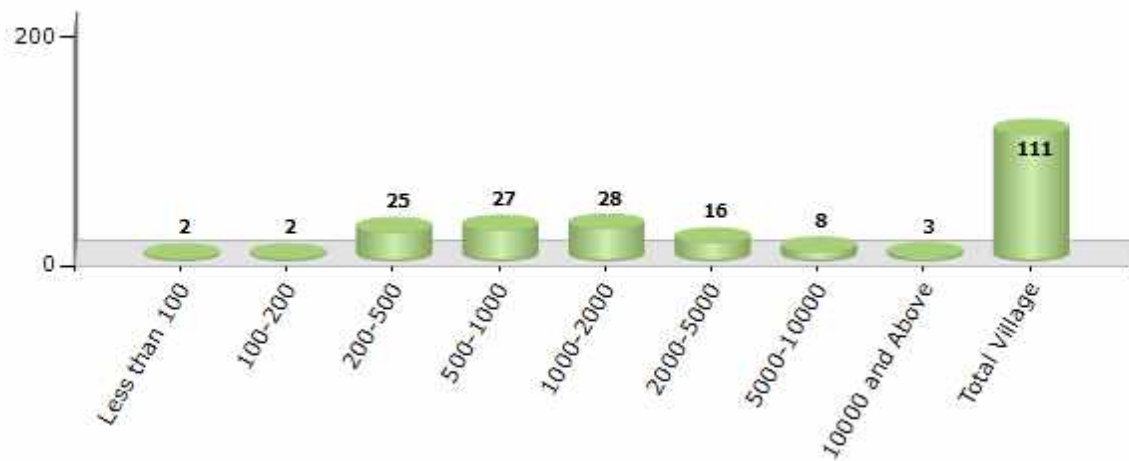
Contd....

Demographics

Number of Villages by Population Size - 2011

Less than 100	100-200	200-500	500-1000	1000-2000	2000-5000	5000-10000	10000 and Above	Total Village
2	2	25	27	28	16	8	3	111

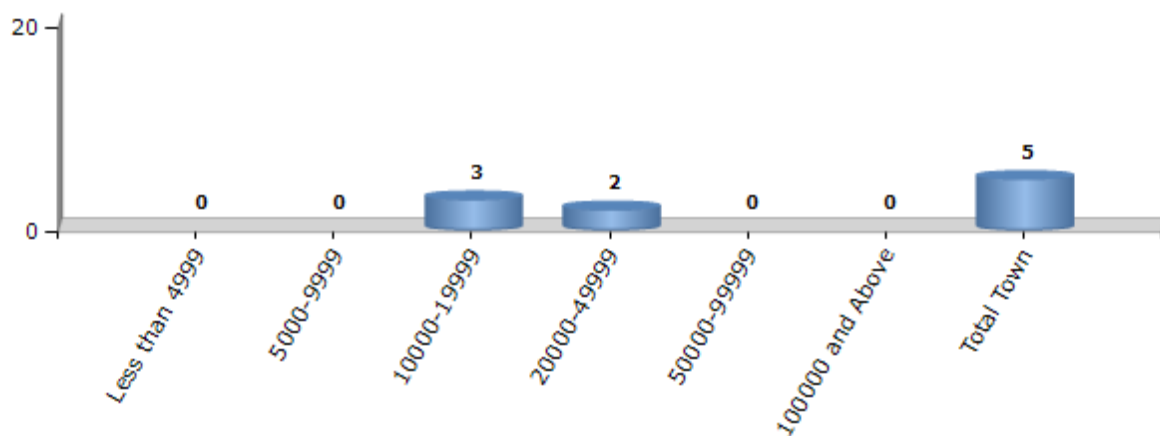
Number of Villages by Population Size - 2011



Number of Towns by Population Size - 2011

Less than 4999	5000-9999	10000-19999	20000-49999	50000-99999	100000 and Above	Total Town
0	0	3	2	0	0	5

Number of Towns by Population Size - 2011

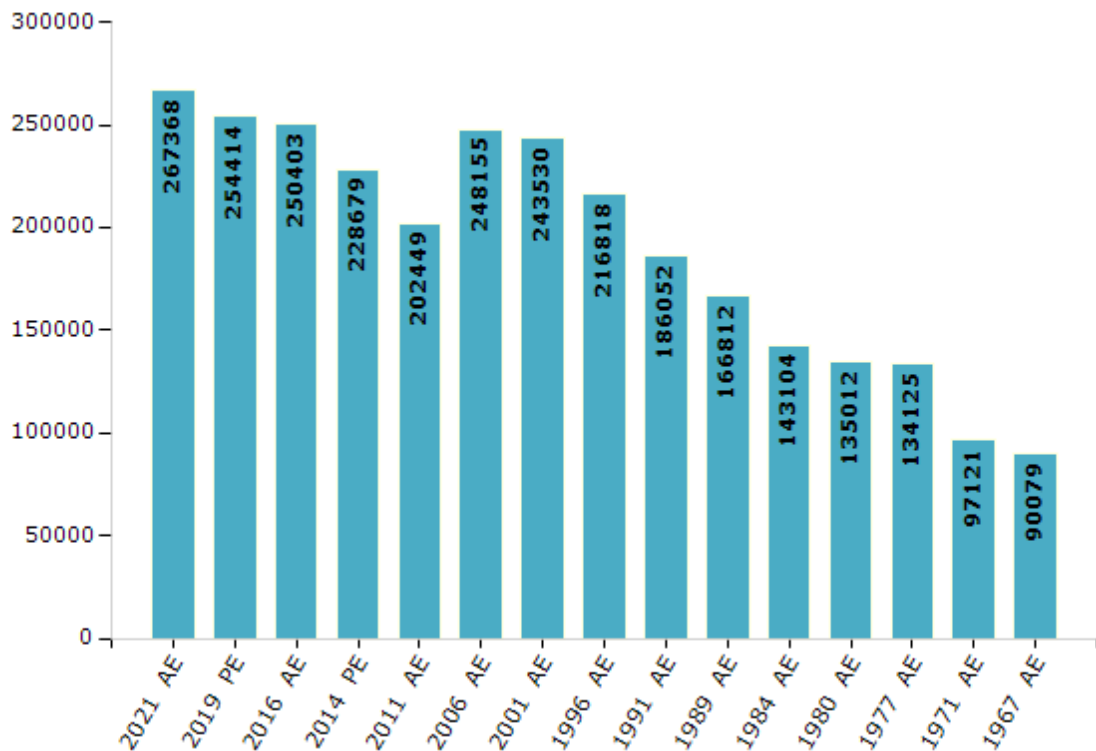


Electoral Features

Electors by Male & Female

Year	Male	Female	Others	Total	Year	Male	Female	Others	Total
2021 AE	130499	136837	32	267368	1999 PE	-	-	-	-
2019 PE	124865	129486	63	254414	1996 AE	108553	108265	-	216818
2016 AE	123424	126914	65	250403	1991 AE	93650	92402	-	186052
2014 PE	114110	114511	58	228679	1989 AE	83899	82913	-	166812
2011 AE	101896	100525	28	202449	1984 AE	72185	70919	-	143104
2009 PE	-	-	-	-	1980 AE	68528	66484	-	135012
2006 AE	122086	126069	-	248155	1977 AE	68677	65448	-	134125
2004 PE	-	-	-	-	1971 AE	49028	48093	-	97121
2001 AE	122149	121381	-	243530	1967 AE	-	-	-	90079

Number of Electors

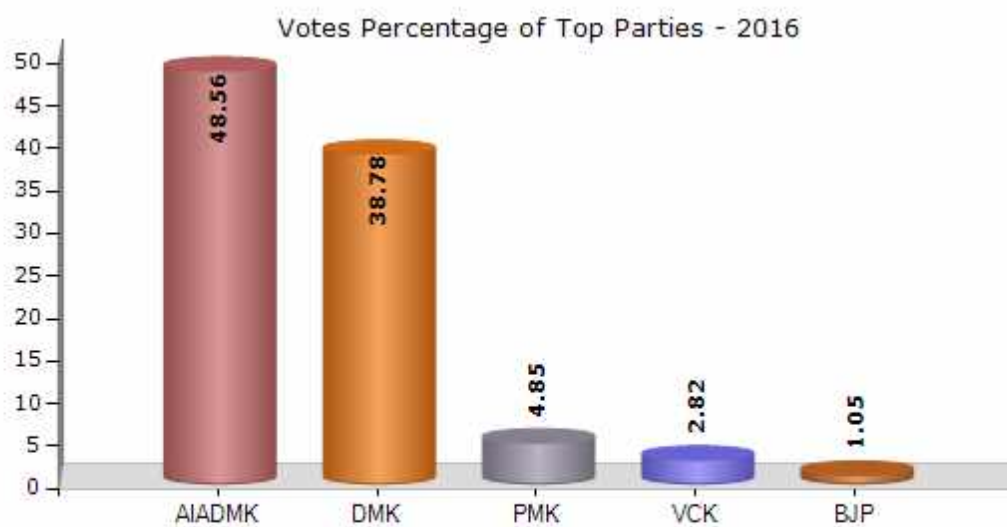


Note : AE : Assembly Election, PE : Assembly Segment of Parliamentary Election

Historical Summary Election Results

Summary Result of Assembly Election - 2016

Candidate Name	Party	Votes	Votes %
Balaraman P	AIADMK	95979	48.56
Parimalam K Doctor	DMK	76643	38.78
Pandian A	PMK	9586	4.85
Senthil Kumar V	VCK	5566	2.82
Ganesan K	BJP	2067	1.05
Vinoth Babu S	NTK	1620	0.82
Raja S	BSP	1152	0.58
Kotteeswaran K	YSP	696	0.35
Rukumangadan L	IND	640	0.32
Dilli Babu V	IND	536	0.27
Sudhakaran H	IND	383	0.19
Elayaraja R	IND	213	0.11
Srinivasan E	IND	181	0.09
Sathish Raja M	IND	102	0.05
	NOTA	2284	1.16



Polling Station Level Election Results

Number and Name of Polling Stations (PS) (2021)

Number of Polling Stations	Name of Polling Stations	Number of Polling Stations	Name of Polling Stations
1	Panchayath Union Elementary School (West Face South Wing), Pothiyarankulam - 601201	20	Panchayat Union Middle School (West Face Wing), Thirupalaivanam - 601 205
2	Panchayat Union Elementary School (East Face South Wing), Pothiyarankulam - 601201	21	Panchayat Union Primary School (South Side), Pralayampakkam- 601 205
3	A.N.M.Middle School (Old Building South Facing), Pallipalayam - 601201	21A	Panchayat Union Primary School (South Side), Pralayampakkam- 601 205
4	Panchayat Union Primary School (South Side) Kallur, Kallur - 601201	22	Panchayat Union Primary School (East Facing North Wing), Pakkam601 205
5	Government High School, (East Face West Wing), Periyamangodu - 601 201	23	R.C.M. Primary School (South Face Wing), Kottaikuppam - 601 205
5A	Government High School, (East Face West Wing), Periyamangodu - 601 201	24	R.C.M. Primary School (South Face Wing), Kottaikuppam - 601 205
6	Panchayat Union Primary School (South Side), Periyaveppathur - 601 205	25	St.Joseph High School (South Facing East Wing Old Building), Kottaikuppam - 601 205
7	Panchayat Union Primary School (South Facing North Wing), Annamalaicheri - 601 205	26	St.Joseph High School (South Facing East Wing Old Building), Kottaikuppam - 601 205
8	Panchayat Union Primary School (South Wing North Facing), Annamalaicheri - 601 205	27	Panchayat Union Middle School (East Facing), Jamilabath - 601 205
9	Panchayat Union Primary School (South Wing North Facing), Annamalaicheri - 601 205	28	Panchayat Union Middle School (East Facing), Jamilabath - 601 205
10	Panchayat union Primary School (South Face Wing), Thottimedu - 601 205	29	Panchayat Union Primary School (North Facing South Wing), Gunankuppam - 601 205
11	Panchayat union Primary School (South Face Wing), Pudhucherimedu - 601 201	29A	Panchayat Union Primary School (North Facing South Wing), Gunankuppam - 601 205
12	Panchayath Union Elementary School (West Part South Face Wing East Side), Devampattu - 601 201	30	Panchayat Union Elementary School, Sembasipallikuppam - 601 205
13	Panchayath Union Elementary School (West Part South Face Wing East Side), Devampattu - 601 201	31	Panchayat Union Middle School(West Wing East Face), Arankankuppam - 601 205
14	Panchayath Union Elementary School (South Face Wing), Seganyam- 601 201	32	Panchayat Union Middle School(West Wing East Face), Arangankuppam-601 205
15	Panchayath Union Primary School, Periyakarumbur - 601 205	33	Panchayat Union Elementary School (East Side), Vairavankuppam - 601 205
16	Panchayat Union Middle School (North Facing East Side), Panapakkam- 601 205	34	Panchayat Union Middle School (North Wing South Face), Light houseKuppam - 601 205
17	Panchayath Union Elementary School (East Facing) , Kolar - 601 205	35	Panchayat Union Middle School (New Building West Wing East Face), Light HouseKuppam - 601 205
18	Panchayath Union Elementary School (Old Building East Face Wing South Side), Kolar - 601 205	36	Panchayath Union Elementary School, Thirumalaikuppam-601205
19	Panchayat Union Middle School (East Face Wing), Thirupalaivanam - 601 205	37	Panchayat Union Elementary School (Old Building), Pazhaverkadu - 601 205
19A	Panchayat Union Middle School (East Face Wing), Thirupalaivanam - 601 205	38	Panchayat Union Elementary School (Old Building West Facing East Wing), Pasiyavaram - 601 205

Contd....

Polling Station Level Election Results

Polling Station-wise Votes Secured by Overall Top Five Parties in Ponneri Assembly in Assembly Election (AE) under Tiruvallur Parliamentary Constituency in Tamil Nadu (2021)

Number of Polling Station	Winner - Durai. Chandrasekar (INC)	Runner-up - Balaraman. P (AIADMK)	3rd - Maheswari. A (NTK)	4th - Desingu rajan. D (MNM)	5th - Pon. Raja (AMMKMNKZ)	NOTA	Other	Total Votes Secured
32	247	294	45	6	3	4	3	602
33	298	249	122	4	15	4	4	696
34	154	159	14	1	4	3	5	340
35	379	311	87	10	5	1	8	801
36	341	368	84	6	5	4	5	813
37	282	136	25	10	0	4	1	458
38	369	212	41	21	7	2	7	659
39	307	123	55	6	4	1	2	498
39A	323	131	27	6	13	1	2	503
40	406	362	42	6	7	7	12	842
41	460	187	50	8	2	2	7	716
42	427	401	53	4	3	2	6	896
43	341	277	59	3	9	4	39	732
44	237	234	21	0	16	2	13	523
44A	215	258	17	3	12	4	9	518
45	358	333	64	6	30	6	6	803
46	256	342	58	7	6	2	95	766
47	224	187	24	4	10	0	7	456
48	269	334	55	15	10	3	8	694
49	349	382	75	7	30	1	22	866
50	217	124	11	4	2	2	15	375
51	177	223	65	2	25	1	4	497
52	291	306	58	2	12	10	9	688
53	377	261	117	3	18	6	9	791
54	216	150	19	2	6	0	11	404
55	125	301	37	3	1	4	1	472
56	230	281	33	11	3	3	3	564
57	366	359	42	8	14	5	6	800
58	255	142	18	13	11	0	4	443
59	271	277	61	5	13	8	20	655
60	238	289	18	4	3	4	3	559
61	264	135	46	6	6	2	1	460
62	325	343	55	25	10	5	12	775
63	264	162	74	8	5	4	5	522
63A	295	192	24	7	3	5	5	531

Contd....

Polling Station Level Election Results

Winner, Runner-up and 3rd Party Position & Winning Margin According to Polling Stations in Ponneri Assembly in Assembly Election (AE) under Tiruvallur Parliamentary Constituency in Tamil Nadu (2021)

Polling Station Number	Winner Party	Winner Votes (%)	Runner-up Party	Runner-up Votes (%)	Winning Margin Votes (%)	Third Party	Third Party Votes (%)	Other Votes (%)
64	INC	299 (48.15)	AIADMK	253 (40.74)	46 (7.41)	NTK	46 (7.41)	23 (3.7)
65	AIADMK	347 (52.58)	INC	240 (36.36)	107 (16.22)	NTK	51 (7.73)	22 (3.33)
66	INC	445 (48.58)	AIADMK	367 (40.07)	78 (8.51)	NTK	72 (7.86)	32 (3.49)
67	INC	372 (50.2)	AIADMK	274 (36.98)	98 (13.22)	NTK	48 (6.48)	47 (6.34)
68	AIADMK	236 (47.58)	INC	195 (39.31)	41 (8.27)	NTK	40 (8.06)	25 (5.04)
68A	AIADMK	250 (54.82)	INC	159 (34.87)	91 (19.95)	NTK	18 (3.95)	29 (6.36)
69	INC	397 (45.06)	AIADMK	368 (41.77)	29 (3.29)	NTK	91 (10.33)	25 (2.84)
70	AIADMK	365 (57.39)	INC	195 (30.66)	170 (26.73)	NTK	58 (9.12)	18 (2.83)
71	AIADMK	289 (62.69)	INC	96 (20.82)	193 (41.87)	NTK	51 (11.06)	25 (5.42)
71A	AIADMK	331 (72.75)	INC	89 (19.56)	242 (53.19)	NTK	16 (3.52)	19 (4.18)
72	AIADMK	386 (50)	INC	337 (43.65)	49 (6.35)	NTK	27 (3.5)	22 (2.85)
73	INC	309 (46.05)	AIADMK	305 (45.45)	4 (0.6)	NTK	34 (5.07)	23 (3.43)
74	INC	296 (46.11)	AIADMK	260 (40.5)	36 (5.61)	NTK	55 (8.57)	31 (4.83)
75	AIADMK	282 (52.13)	INC	206 (38.08)	76 (14.05)	NTK	37 (6.84)	16 (2.96)
76	INC	421 (52.69)	AIADMK	239 (29.91)	182 (22.78)	NTK	101 (12.64)	38 (4.76)
77	INC	347 (51.18)	AIADMK	212 (31.27)	135 (19.91)	NTK	88 (12.98)	31 (4.57)
78	AIADMK	291 (46.49)	INC	225 (35.94)	66 (10.55)	AMMKMNKZ	57 (9.11)	53 (8.47)
79	AIADMK	328 (40.49)	INC	319 (39.38)	9 (1.11)	NTK	81 (10)	82 (10.12)
80	INC	350 (46.92)	AIADMK	329 (44.1)	21 (2.82)	NTK	51 (6.84)	16 (2.14)
81	INC	204 (45.43)	AIADMK	172 (38.31)	32 (7.12)	NTK	56 (12.47)	17 (3.79)
81A	AIADMK	225 (48.18)	INC	190 (40.69)	35 (7.49)	NTK	35 (7.49)	17 (3.64)
82	AIADMK	245 (44.46)	INC	228 (41.38)	17 (3.08)	NTK	54 (9.8)	24 (4.36)
83	INC	292 (46.65)	AIADMK	224 (35.78)	68 (10.87)	NTK	81 (12.94)	29 (4.63)
84	AIADMK	374 (56.33)	INC	212 (31.93)	162 (24.4)	NTK	39 (5.87)	39 (5.87)
85	AIADMK	504 (60.29)	INC	196 (23.44)	308 (36.85)	NTK	78 (9.33)	58 (6.94)
86	AIADMK	286 (55.86)	INC	145 (28.32)	141 (27.54)	NTK	51 (9.96)	30 (5.86)
87	AIADMK	247 (43.03)	INC	244 (42.51)	3 (0.52)	NTK	57 (9.93)	26 (4.53)
88	INC	136 (48.75)	AIADMK	91 (32.62)	45 (16.13)	AMMKMNKZ	29 (10.39)	23 (8.24)
89	AIADMK	318 (49.84)	INC	240 (37.62)	78 (12.22)	NTK	59 (9.25)	21 (3.29)
90	AIADMK	307 (44.56)	INC	301 (43.69)	6 (0.87)	NTK	51 (7.4)	30 (4.35)
91	AIADMK	392 (58.59)	INC	191 (28.55)	201 (30.04)	NTK	47 (7.03)	39 (5.83)
92	AIADMK	256 (63.37)	INC	97 (24.01)	159 (39.36)	NTK	33 (8.17)	18 (4.46)
93	INC	521 (64.96)	AIADMK	226 (28.18)	295 (36.78)	NTK	36 (4.49)	19 (2.37)
94	INC	315 (49.61)	AIADMK	243 (38.27)	72 (11.34)	NTK	50 (7.87)	27 (4.25)
95	AIADMK	194 (39.67)	INC	190 (38.85)	4 (0.82)	NTK	64 (13.09)	41 (8.38)

Contd....

Socio-Economic Amenities - Rural

Access to Education Facilities

Particulars	Number of Villages (% of Population)				
	Available	Not Available	If Not Available (Distance of Nearest Facility)		
			A	B	C
Govt. Primary School	94 (97)	17 (3)	17 (3)	0 (0)	0 (0)
Private Primary School	11 (35)	100 (65)	0 (0)	0 (0)	0 (0)
Govt. Middle School	35 (66)	76 (34)	68 (27)	6 (2)	1 (0)
Private Middle School	8 (31)	103 (69)	0 (0)	0 (0)	0 (0)
Govt. Secondary School	17 (43)	94 (57)	68 (45)	21 (6)	3 (2)
Private Secondary School	6 (22)	105 (78)	1 (3)	0 (0)	0 (0)
Govt. Senior Secondary School	4 (16)	107 (84)	49 (51)	38 (19)	17 (8)
Private Senior Secondary School	2 (6)	109 (94)	2 (4)	0 (0)	0 (0)
Govt. Arts and Science Degree College	0 (0)	111 (100)	10 (16)	25 (23)	52 (37)
Private Arts and Science Degree College	1 (5)	110 (95)	4 (3)	7 (6)	12 (9)
Govt. Engineering College	0 (0)	111 (100)	0 (0)	0 (0)	0 (0)
Private Engineering College	1 (1)	110 (99)	22 (16)	15 (17)	73 (66)
Govt. Medicine College	0 (0)	111 (100)	1 (2)	0 (0)	104 (91)
Private Medicine College	0 (0)	111 (100)	0 (0)	0 (0)	6 (8)
Govt. Management Institute	0 (0)	111 (100)	0 (0)	0 (0)	2 (0)
Private Management Institute	2 (6)	109 (94)	22 (17)	14 (7)	71 (69)
Govt. Polytechnic	0 (0)	111 (100)	0 (0)	1 (1)	2 (1)
Private Polytechnic	0 (0)	111 (100)	18 (15)	21 (14)	69 (70)
Govt. Vocational Training School/ITI	0 (0)	111 (100)	4 (4)	4 (1)	19 (9)
Private Vocational Training School/ITI	1 (3)	110 (97)	15 (16)	22 (16)	46 (51)
Govt. Non Formal Training Centre	44 (75)	67 (25)	53 (20)	12 (4)	1 (0)
Private Non Formal Training Centre	0 (0)	111 (100)	0 (0)	1 (0)	0 (0)
Govt. School For Disabled	1 (5)	110 (95)	5 (6)	23 (26)	76 (61)
Private School For Disabled	0 (0)	111 (100)	0 (0)	3 (1)	3 (1)
Government Others	0 (0)	111 (100)	0 (0)	0 (0)	1 (0)
Private Others	0 (0)	111 (100)	0 (0)	0 (0)	0 (0)

Note : Distance A : Less than 5 km; B : Between 5-10 km; C : 10+ km.; Source : Data Analysis is based on 2011 Census.

DISCLAIMER

The Terms of Use and Disclaimer of Datanet India Private Limited (hereinafter referred to as "Datanet") for use of this analysis report of **Ponneri Assembly Constituency (Ponneri Vidhan Sabha)** :-

1. **Assembly Factbook™** is a Registered Trade Mark owned by Datanet.
2. All the maps are sketched and graphical representation only and have not been drawn to the scale and also not to represent the actual geographical area or boundary of the unit.
3. The data for the aforesaid analysis is based on authentic sources and has been culled from the various publications of Census, CSO and NSSO for district and block level data, various central and state government departments, Central & State Elections Commissions and the concerned Returning Officers' releases, Electoral Rolls, Election results and allied publications, internal assessment, surveys, estimates and analysis. Therefore, certain adjustment of data at micro level may have been done to arrive closer to the macro data.
4. Data have been provided on an "As Is" and "As AVAILABLE" basis
5. The colours shown in the maps or diagram and charts of a particular party, alliance or AC are indicative and do not represent them.
6. This publication which includes maps, sheets, graphs and data would be the property under copyright of Datanet only. The user may use these for its internal study, analysis and research purposes. It's public display, re-selling or any commercial uses by the user are not allowed.
7. Datanet has taken due care and caution in compilation and processing of data and allied information, but does not guarantee the accuracy, adequacy or completeness of any information/analysis and will be not responsible for any errors or omissions or for the results obtained from the use of such information/analysis.
8. All the contents for the publication have been culled from various authentic sources and Datanet reasonably believes such sources to be reliable, but does not make any representations, express or implied as to the accuracy or fitness of use of such information. The information or contents of the information/analysis do not constitute advice and should not be relied upon in making (or refraining from making) any decision. Any reliance placed upon the information provided by Datanet is the sole responsibility and strictly at the user's risk.
9. In no event will Datanet be liable for any damages (including, without limitation, damages for loss of business projects, or loss of profits) arising in contract, tort or otherwise from the use of or inability to use any of its contents, or from any action taken (or refrained from being taken) as a result of using the analysis or any of its contents. Datanet its directors, owners, editors, officials, employees, distributor and agents or any associate will not be liable for any errors in the information contained or any consequences arising from the use of the contents of the provided information/analysis.
10. If any provision of these terms and conditions is held invalid or illegal or unenforceable for any reason by any court of competent jurisdiction, such provision shall be severed and the remainder of provisions of the terms and conditions shall continue in full force and effect as if the Term of Use had been executed with the invalid, illegal or unenforceable provision eliminated.
11. If there are any discrepancies in the information provided, please bring it to attention of Datanet for suitable rectification measures.

Buy Online This Complete Book At
Datanet India eBooks Store

www.indiastatpublications.com

or go directly at

[http://www.indiastatpublications.com/
Assembly_factbook/Tamil_Nadu/Tiruvallur/Ponneri](http://www.indiastatpublications.com/Assembly_factbook/Tamil_Nadu/Tiruvallur/Ponneri)

 **india**stat**elections**

