



Tamil Nadu

Assembly Factbook™

Poonamallee Assembly Constituency



Key Electoral Data of Poonamallee
Assembly Constituency (Vidhan Sabha)

Tamil Nadu

Assembly Factbook™

Poonamallee Assembly Constituency



Poonamallee Vidhan Sabha

Editor & Director

Dr. R.K. Thukral

Research Editor

Dr. Shafeeq Rahman

Compiled, Researched and Published by Datanet India Pvt. Ltd.

D-100, 1st Floor,

Okhla Industrial Area, Phase-I,
New Delhi- 110020.

Ph.: 91-11- 43580781-84

Email : support@indiastatpublications.com

Website : www.indiastatelections.com

Online Book Store :

www.indiastatpublications.com

Report No. : AFB/TN-005-0125

ISBN : 978-93-5313-812-7

First Edition : January, 2018

Eighth Updated Edition : January, 2025

Price : Rs. 11500/-

US\$ 310

© Datanet India Pvt. Ltd.

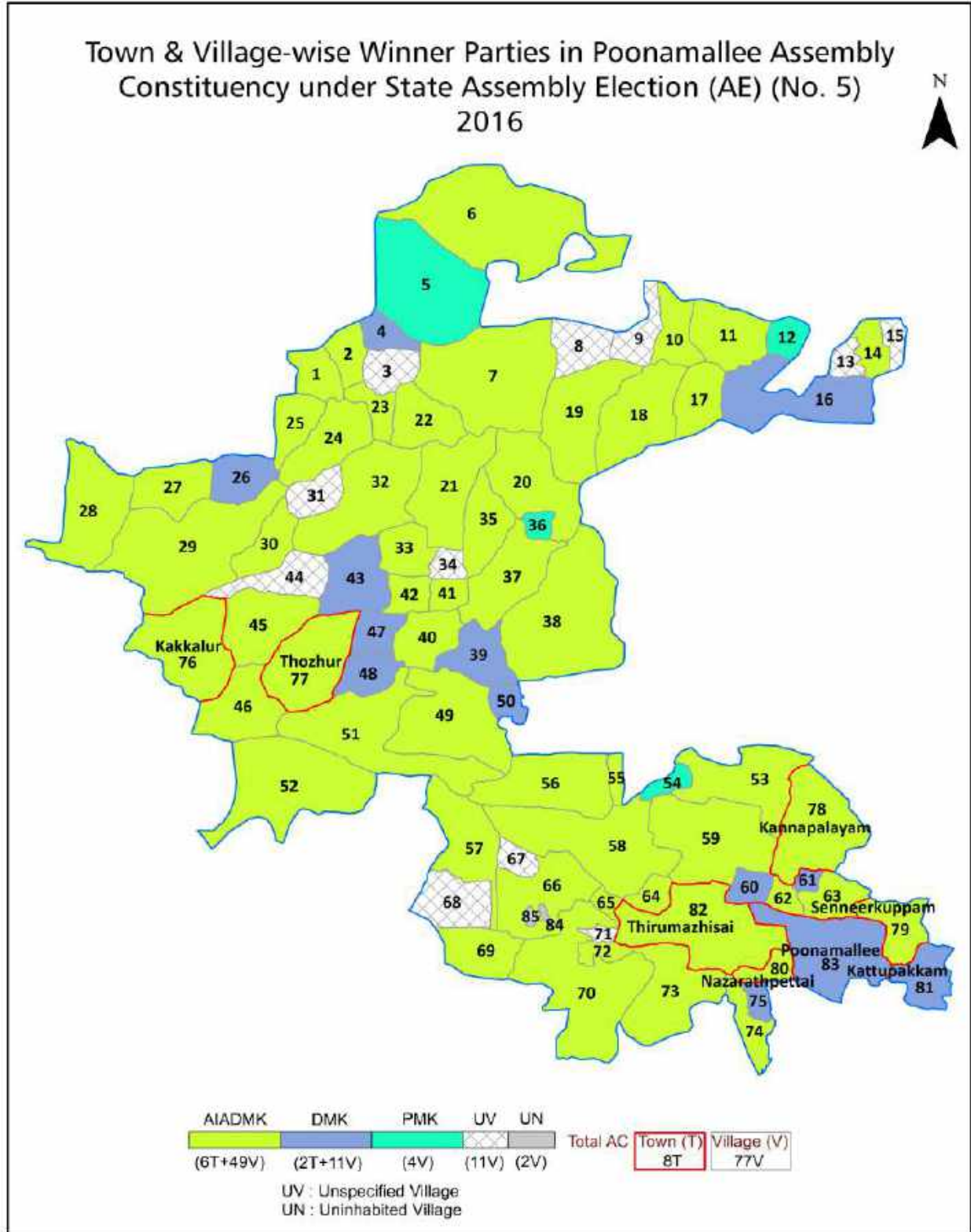
All rights reserved. No part of this book may be reproduced, stored in a retrieval system or transmitted in any form or by any means, mechanical photocopying, photographing, scanning, recording or otherwise without the prior written permission of the publisher. Please refer to Disclaimer at page no. 290 for the use of this publication.

Printed in India

Contents

No.	Particulars	Page No.
	Introduction	
1	Assembly Constituency - (Vidhan Sabha) at a Glance Features of Assembly as per Delimitation Commission of India (2008)	1-2
	Location and Political Maps	
2	Location Map Boundaries of Assembly Constituency - (Vidhan Sabha) in District Boundaries of Assembly Constituency under Parliamentary Constituency - (Lok Sabha) Town & Village-wise Winner Parties- 2024, 2021, 2019, 2016, 2014, 2011 and 2009	3-11
	Administrative Setup (2011)	
3	District Sub-district Towns Villages Inhabited Villages Uninhabited Villages Village Panchayat Intermediate Panchayat	12-16
	Demographics (2011)	
4	Population Households Rural/Urban Population Towns and Villages by Population Size Sex Ratio (Total & 0-6 Years) Religious Population Social Population Literacy Rate	17-18
	Electoral Features	
5	Important Dates of Last Elections Held Electors by Gender Service Electors Voters Voters Turnout Polling Stations & Average Number of Electors per Polling Station Electors by Age Group Present Elected Representatives	19-24
	Historical Summary Election Results	
6	Vote Share of Major Parties Winning Margin (Number & Percentage) Polarity of Parties Summary Result of Assembly Segment of Parliamentary Elections 2024, 2019, 2014, 2009, 2004 and 1999 Summary Result of Assembly Elections 2021, 2016, 2011, 2006, 2001, 1996, 1991, 1989, 1984, 1980 and 1977	25-44
	Polling Station Level Election Results	
7	Name and Number of Polling Station 2024, 2021, 2019, 2016, 2014, 2011 and 2009 Polling Station-wise Electors, Voters & Voters Turnout 2024, 2021, 2019, 2016, 2014, 2011 and 2009 Polling Station wise Elections Results 2024, 2021, 2019, 2016, 2014, 2011 and 2009	45-269
	Share of Assembly Constituency	
8	Share of Assembly Constituency - (Vidhan Sabha) in State, District and Parliamentary Constituency - (Lok Sabha)	270
	Socio-Economic Amenities (2011)	
9	Access to Administrative Units Agricultural, Manufacturing and Industrial Commodities Demographic Indicators Education Health & Manpower Drinking Water Supply Sanitation Entertainment and Recreations Infrastructure Power Food Allocation Distribution and Marketing of Agriculture Commodities Infrastructure Transport and Road Infrastructure Communication Banking and Financial Services Land Use Irrigation Source	271-286
10	Abbreviation & Sources	287-289
11	Disclaimer	290

Location & Political Map



Administrative Setup

List of Village Panchayat & Intermediate Panchayat (Block) Name - 2011

Village Name	Village Panchayat Name	Intermediate Panchayat Name
Thottikalai	Thottakalai	Thiruvallur
Tirur	Tirur	Thiruvallur
Vathattur	Vathattur, Koyambakkam	Thiruvallur
Vellavedu	Vellavedu	Poonamallee
Velliyur	Velliyur	Thiruvallur
Vengal	Vengal	Ellapuram
Agaram	Sethupakkam	Ellapuram
Veppambaattu	25 - Veppampattu	Thiruvallur
Agaramel	Agaramel	Poonamallee
Veppampattu	26 - Veppampattu	Thiruvallur
Agraharamel	Annambedu	Poonamallee
Vilapakkam	Vilapakkam	Thiruvallur
Ammanambakkam	Thamaaraipakkam	Ellapuram
Vishnuvakkam	Vishnuvakkam	Thiruvallur
Amudurmedu	Karunakaracheri	Poonamallee
Voyalanallur	Kavalacheri, Voyalanallur , Thirumanam	Poonamallee
Aranvoyal	Aranvoyal	Thiruvallur
Arikkambattu	Guruvoyal	Ellapuram
Arumbakkam	Arumbakkam	Thiruvallur
Ayalacheri	Ayalacheri	Ellapuram
Ayalur	Ayalur	Thiruvallur
Ayathur	Ayyathur	Thiruvallur
Banaveduthottam	Banaveduthottam	Poonamallee
Chittathur	Keelanur	Thiruvallur
Gerugampoondi	Vilapakkam	Thiruvallur
Gudapakkam	Gudapakkam	Poonamallee
Guruvoyal	Guruvoyal	Ellapuram
Ikkadu	Ikkadu, Ikkadu Kandigai	Thiruvallur
Kaliyanakuppam	Kaliyanakuppam	Thiruvallur

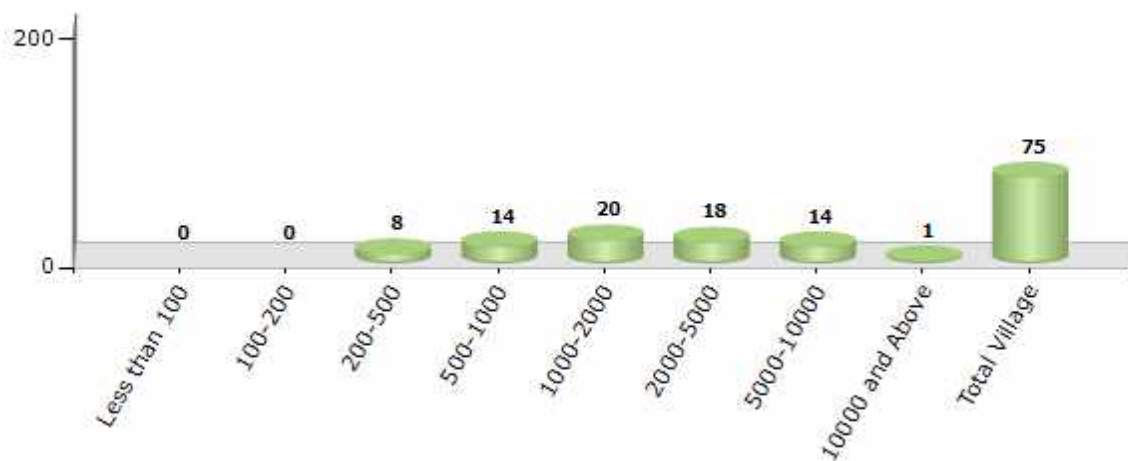
Contd....

Demographics

Number of Villages by Population Size - 2011

Less than 100	100-200	200-500	500-1000	1000-2000	2000-5000	5000-10000	10000 and Above	Total Village
0	0	8	14	20	18	14	1	75

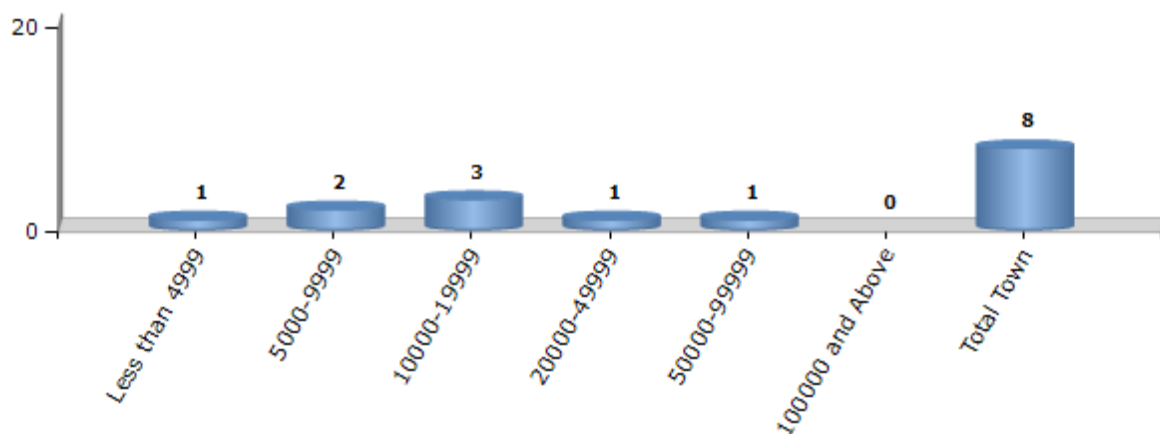
Number of Villages by Population Size - 2011



Number of Towns by Population Size - 2011

Less than 4999	5000-9999	10000-19999	20000-49999	50000-99999	100000 and Above	Total Town
1	2	3	1	1	0	8

Number of Towns by Population Size - 2011

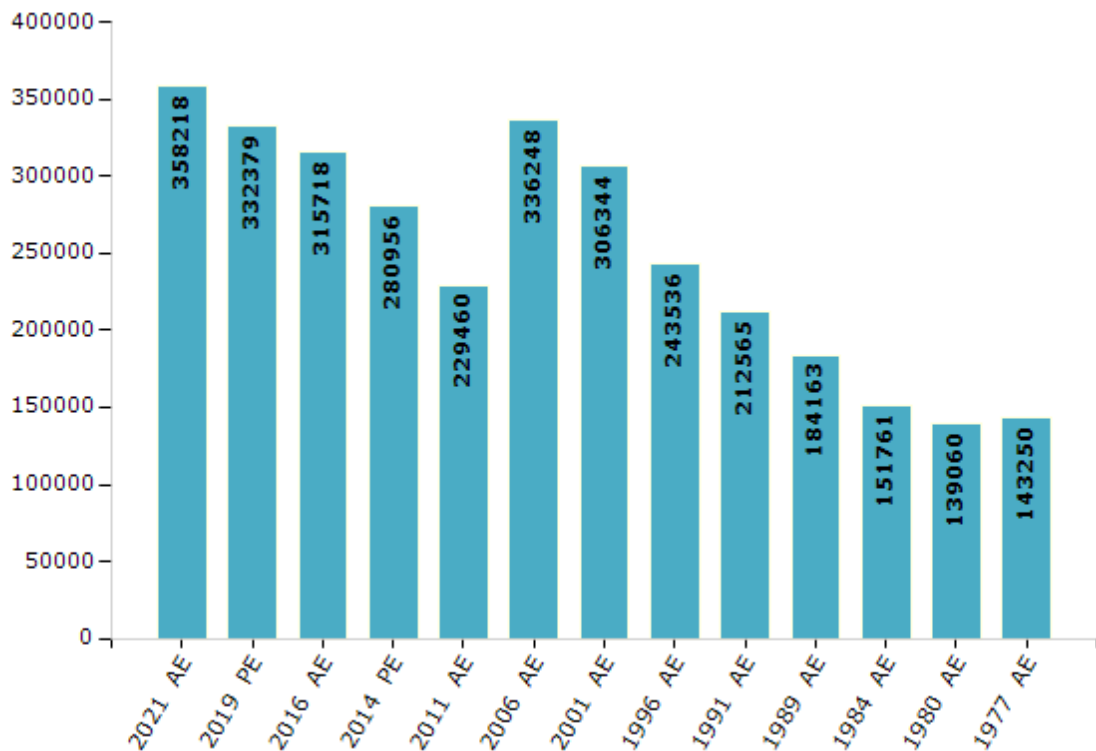


Electoral Features

Electors by Male & Female

Year	Male	Female	Others	Total	Year	Male	Female	Others	Total
2021 AE	176028	182131	59	358218	1999 PE	-	-	-	-
2019 PE	164031	168300	48	332379	1996 AE	123728	119808	-	243536
2016 AE	156886	158784	48	315718	1991 AE	109667	102898	-	212565
2014 PE	140781	140140	35	280956	1989 AE	94714	89449	-	184163
2011 AE	115816	113618	26	229460	1984 AE	78707	73054	-	151761
2009 PE	-	-	-	-	1980 AE	68394	70666	-	139060
2006 AE	168044	168204	-	336248	1977 AE	75988	67262	-	143250
2004 PE	-	-	-	-	1971 AE	-	-	-	-
2001 AE	158103	148241	-	306344	1967 AE	-	-	-	-

Number of Electors

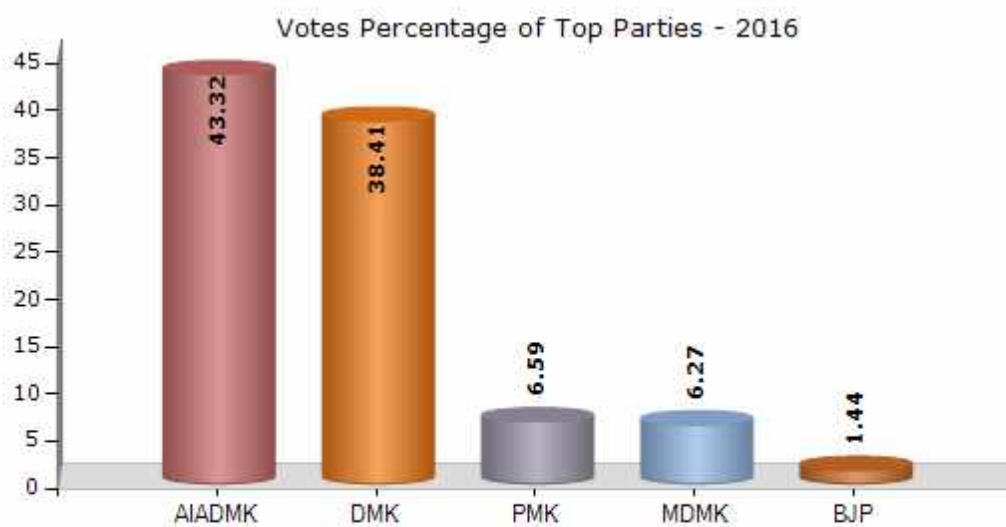


Note : AE : Assembly Election, PE : Assembly Segment of Parliamentary Election

Historical Summary Election Results

Summary Result of Assembly Election - 2016

Candidate Name	Party	Votes	Votes %
Elumalai T A	AIADMK	103952	43.32
Paranthamen I	DMK	92189	38.41
Parthasarathy C	PMK	15827	6.59
Kandan D	MDMK	15051	6.27
Amarnath A	BJP	3456	1.44
Ponnarasu A	NTK	2562	1.07
Vijayabalaji V	BSP	2066	0.86
Ramamoorthy M	IND	391	0.16
Prathap R	SHS	351	0.15
Nagaraj J	IND	312	0.13
Tamilselvan B	IND	177	0.07
Ananth C	IND	151	0.06
Kandhasamy B	IND	121	0.05
Sankaralingam J	IND	116	0.05
	NOTA	3265	1.36



Polling Station Level Election Results

Number and Name of Polling Stations (PS) (2021)

Number of Polling Stations	Name of Polling Stations	Number of Polling Stations	Name of Polling Stations
1	Government High School (West Facing) , Vengal - 601 103	19	Government Higher Secondary School (East Facing), Guruvoyal - 600 052
1A	Government High School (West Facing) , Vengal - 601 103	20	Panchayat Union Elementary School (South Facing), Sethupakkam-601103
2	Government High School (West Facing) , Vengal - 601 103	20A	Panchayat Union Elementary School (South Facing), Sethupakkam-601103
3	Panchayat Union Elementary School (East Facing), Vengal - 601 103	21	Panchayat Union Elementary School (South Facing), Ayailacheri-600055
4	Panchayat Union Elementary School (East Facing), Vengal - 601 103	21A	Panchayat Union Elementary School (South Facing), Ayailacheri-600055
5	Panchayat Union Elementary School(south Facing), Vengal - 601 103	22	Govt Adi Dravidar Welfare Elementary School (East Facing), Koduveli - 600 055
6	Panchayat Union Middle School -East Facing, Sembedu - 601 103	23	Govt Adi Dravidar Welfare Primary School (South Facing), Koduveli - 600 055
6A	Panchayat Union Middle School -East Facing, Sembedu - 601 103	24	Panchayat Union Elementary School (South Facing), Vaniyanchathiram -600 055
7	Panchayat Union Middle School -North Facing, Sembedu - 601 103	25	Panchayat Union Elementary School (East Facing), Vaniyanchathiram -600 055
7A	Panchayat Union Middle School -North Facing, Sembedu - 601 103	26	Community Hall (South Facing), Vaniyanchathiram -600 055
8	Panchayat union Middle School(North Facing), Thamaraipakkam - 601 103	27	Government E-Seva Center, (East Facing) Melanur-602021
9	Panchayat Union Middle School (North Facing), Thamaraipakkam - 601 103	27A	Government E-Seva Center, (East Facing) Melanur-602021
10	Panchayat union middle School (East Facing), Thamaraipakkam - 601 103	28	Panchayat Union Elementary School (South Facing), Arumbakkam - 602 023
11	Panchayat Union Middle School (East Facing), Thamaraipakkam - 601 103	29	Panchayat Union Elementary School (East Facing), Arumbakkam - 602 023
12	Panchayat union middle School (East Facing), Thamaraipakkam - 601 103	30	Panchayat union Middle School (South Facing), Vilappakkam - 602 021
13	Panchayat Union Middle School (East Facing), Komakkambedu - 602 024	30A	Panchayat union Middle School (South Facing), Vilappakkam - 602 021
14	Panchayat union middle School (East Facing), Komakkambedu - 602 024	31	Government Higher Secondary School (North Facing), Velliyur - 602 027
15	Panchayat union middle School (East Facing), Magaral - 600 055	31A	Government Higher Secondary School (North Facing), Velliyur - 602 027
16	Panchayat Union Middle School (South Facing), Magaral - 600 055	32	Government Higher Secondary School (North Facing), Velliyur - 602 027
17	Government Higher Secondary School (South Facing), Guruvoyal - 600 052	33	Panchayat Union Elementary School (South Facing), Velliyur - 602 027
18	Government Higher Secondary School (East Facing), Guruvoyal - 600 052	33A	Panchayat Union Elementary School (South Facing), Velliyur - 602 027

Contd....

Polling Station Level Election Results

Polling Station-wise Votes Secured by Overall Top Five Parties in Poonamallee Assembly in Assembly Election (AE) under Tiruvallur Parliamentary Constituency in Tamil Nadu (2021)

Number of Polling Station	Winner - Krishna swamy A (DMK)	Runner-up - Rajamannar S X (PMK)	3rd - Manimekalai A (NTK)	4th - Revathi Manime galai J (MNM)	5th - Elumalai T.A. (AMMKMNKZ)	NOTA	Other	Total Votes Secured
30	342	57	62	6	7	8	6	488
30A	384	43	39	12	9	5	14	506
31	239	65	89	6	18	2	22	441
31A	280	66	40	4	17	4	15	426
32	458	59	99	9	40	9	57	731
33	222	37	87	0	22	1	68	437
33A	289	37	55	0	22	2	56	461
34	193	116	36	8	25	1	5	384
34A	255	108	25	9	25	6	11	439
35	438	106	118	6	6	6	26	706
36	301	100	106	4	29	3	10	553
37	309	145	35	21	13	11	54	588
38	360	173	40	20	28	7	194	822
39	304	40	18	5	20	3	63	453
40	326	49	43	2	8	6	4	438
40A	378	61	17	6	12	2	6	482
41	317	85	85	2	48	1	14	552
42	472	84	161	5	11	6	17	756
43	306	126	107	2	21	2	13	577
44	349	258	77	32	93	10	11	830
45	290	276	84	23	26	7	22	728
46	317	30	38	6	38	2	11	442
47	341	52	66	6	25	3	11	504
47A	391	51	25	3	15	4	17	506
48	314	66	63	8	42	5	18	516
48A	321	86	29	17	26	10	20	509
49	260	96	68	13	14	0	34	485
49A	336	97	43	8	4	6	28	522
50	329	80	52	9	8	7	5	490
51	358	102	45	20	16	4	9	554
52	342	115	62	13	12	4	4	552
53	228	88	26	13	20	5	12	392
54	362	72	40	18	8	1	3	504
55	384	78	56	3	8	3	63	595
56	441	85	126	9	27	4	11	703

Contd....

Polling Station Level Election Results

Winner, Runner-up and 3rd Party Position & Winning Margin According to Polling Stations in Poonamallee Assembly in Assembly Election (AE) under Tiruvallur Parliamentary Constituency in Tamil Nadu (2021)

Polling Station Number	Winner Party	Winner Votes (%)	Runner-up Party	Runner-up Votes (%)	Winning Margin Votes (%)	Third Party	Third Party Votes (%)	Other Votes (%)
57	DMK	318 (59.11)	PMK	155 (28.81)	163 (30.3)	NTK	31 (5.76)	34 (6.32)
58	DMK	425 (67.68)	PMK	81 (12.9)	344 (54.78)	NTK	74 (11.78)	48 (7.64)
59	DMK	429 (73.84)	PMK	64 (11.02)	365 (62.82)	NTK	57 (9.81)	31 (5.34)
60	DMK	156 (41.27)	PMK	150 (39.68)	6 (1.59)	NTK	49 (12.96)	23 (6.08)
61	DMK	389 (57.04)	PMK	122 (17.89)	267 (39.15)	NTK	99 (14.52)	72 (10.56)
62	DMK	540 (60.54)	PMK	175 (19.62)	365 (40.92)	NTK	106 (11.88)	71 (7.96)
63	PMK	284 (41.89)	DMK	275 (40.56)	9 (1.33)	AMMKMNKZ	41 (6.05)	78 (11.5)
64	DMK	298 (76.61)	NTK	29 (7.46)	269 (69.15)	PMK	26 (6.68)	36 (9.25)
65	DMK	272 (44.3)	PMK	234 (38.11)	38 (6.19)	NTK	50 (8.14)	58 (9.45)
66	DMK	422 (60.98)	PMK	136 (19.65)	286 (41.33)	NTK	64 (9.25)	70 (10.12)
67	DMK	218 (45.51)	PMK	183 (38.2)	35 (7.31)	BSP	30 (6.26)	48 (10.02)
67A	DMK	236 (47.87)	PMK	201 (40.77)	35 (7.1)	BSP	34 (6.9)	22 (4.46)
68	DMK	373 (51.59)	PMK	135 (18.67)	238 (32.92)	NTK	120 (16.6)	95 (13.14)
69	PMK	396 (55.31)	DMK	235 (32.82)	161 (22.49)	NTK	56 (7.82)	29 (4.05)
70	DMK	383 (50.93)	PMK	171 (22.74)	212 (28.19)	AMMKMNKZ	67 (8.91)	131 (17.42)
71	DMK	320 (48.48)	PMK	199 (30.15)	121 (18.33)	BSP	57 (8.64)	84 (12.73)
72	PMK	301 (44.79)	DMK	266 (39.58)	35 (5.21)	NTK	46 (6.85)	59 (8.78)
73	DMK	518 (65.49)	PMK	114 (14.41)	404 (51.08)	NTK	56 (7.08)	103 (13.02)
74	DMK	348 (53.21)	PMK	154 (23.55)	194 (29.66)	NTK	78 (11.93)	74 (11.31)
75	DMK	175 (51.93)	PMK	123 (36.5)	52 (15.43)	NTK	27 (8.01)	12 (3.56)
76	DMK	428 (63.5)	PMK	106 (15.73)	322 (47.77)	NTK	90 (13.35)	50 (7.42)
77	DMK	357 (70.97)	PMK	75 (14.91)	282 (56.06)	NTK	44 (8.75)	27 (5.37)
78	DMK	247 (53.23)	PMK	116 (25)	131 (28.23)	NTK	54 (11.64)	47 (10.13)
79	DMK	449 (64.6)	NTK	91 (13.09)	358 (51.51)	PMK	51 (7.34)	104 (14.96)
80	DMK	507 (58.28)	PMK	153 (17.59)	354 (40.69)	NTK	89 (10.23)	121 (13.91)
81	PMK	200 (44.74)	DMK	153 (34.23)	47 (10.51)	AMMKMNKZ	47 (10.51)	47 (10.51)
81A	PMK	209 (46.76)	DMK	154 (34.45)	55 (12.31)	AMMKMNKZ	29 (6.49)	55 (12.3)
82	DMK	444 (62.27)	AMMKMNKZ	133 (18.65)	311 (43.62)	BSP	53 (7.43)	83 (11.64)
83	DMK	306 (69.86)	NTK	41 (9.36)	265 (60.5)	AMMKMNKZ	36 (8.22)	55 (12.56)
84	DMK	373 (46.28)	PMK	349 (43.3)	24 (2.98)	NTK	37 (4.59)	47 (5.83)
85	DMK	294 (60.62)	PMK	114 (23.51)	180 (37.11)	NTK	43 (8.87)	34 (7.01)
86	DMK	317 (54.28)	PMK	157 (26.88)	160 (27.4)	NTK	53 (9.08)	57 (9.76)
87	DMK	416 (56.45)	PMK	150 (20.35)	266 (36.1)	NTK	73 (9.91)	98 (13.3)
88	DMK	212 (54.5)	PMK	84 (21.59)	128 (32.91)	MNM	42 (10.8)	51 (13.11)
89	DMK	219 (51.77)	PMK	95 (22.46)	124 (29.31)	NTK	62 (14.66)	47 (11.11)

Contd....

Socio-Economic Amenities - Rural

Access to Education Facilities

Particulars	Number of Villages (% of Population)				
	Available	Not Available	If Not Available (Distance of Nearest Facility)		
			A	B	C
Govt. Primary School	68 (98)	7 (2)	7 (2)	0 (0)	0 (0)
Private Primary School	13 (22)	62 (78)	0 (0)	0 (0)	0 (0)
Govt. Middle School	39 (71)	36 (29)	23 (13)	4 (2)	0 (0)
Private Middle School	10 (21)	65 (79)	3 (2)	0 (0)	0 (0)
Govt. Secondary School	11 (28)	64 (72)	42 (46)	13 (10)	0 (0)
Private Secondary School	5 (14)	70 (86)	5 (4)	0 (0)	0 (0)
Govt. Senior Secondary School	4 (6)	71 (94)	38 (59)	20 (19)	1 (0)
Private Senior Secondary School	2 (5)	73 (95)	10 (12)	1 (1)	0 (0)
Govt. Arts and Science Degree College	0 (0)	75 (100)	2 (4)	3 (2)	8 (5)
Private Arts and Science Degree College	4 (11)	71 (89)	21 (43)	27 (28)	10 (8)
Govt. Engineering College	2 (3)	73 (97)	1 (1)	3 (2)	2 (0)
Private Engineering College	6 (14)	69 (86)	31 (47)	21 (23)	9 (10)
Govt. Medicine College	0 (0)	75 (100)	0 (0)	0 (0)	36 (39)
Private Medicine College	0 (0)	75 (100)	8 (11)	16 (28)	15 (22)
Govt. Management Institute	0 (0)	75 (100)	0 (0)	1 (1)	32 (32)
Private Management Institute	0 (0)	75 (100)	10 (12)	13 (20)	19 (35)
Govt. Polytechnic	0 (0)	75 (100)	3 (3)	1 (2)	4 (3)
Private Polytechnic	2 (6)	73 (94)	22 (32)	20 (30)	23 (24)
Govt. Vocational Training School/ITI	0 (0)	75 (100)	1 (0)	2 (9)	10 (11)
Private Vocational Training School/ITI	1 (3)	74 (97)	16 (22)	22 (30)	23 (24)
Govt. Non Formal Training Centre	65 (94)	10 (6)	9 (6)	0 (0)	0 (0)
Private Non Formal Training Centre	2 (3)	73 (97)	1 (0)	0 (0)	0 (0)
Govt. School For Disabled	0 (0)	75 (100)	6 (11)	8 (12)	53 (63)
Private School For Disabled	1 (3)	74 (97)	5 (9)	1 (1)	1 (1)
Government Others	0 (0)	75 (100)	0 (0)	0 (0)	0 (0)
Private Others	1 (3)	74 (97)	0 (0)	0 (0)	0 (0)

Note : Distance A : Less than 5 km; B : Between 5-10 km; C : 10+ km.; Source : Data Analysis is based on 2011 Census.

DISCLAIMER

The Terms of Use and Disclaimer of Datanet India Private Limited (hereinafter referred to as "Datanet") for use of this analysis report of **Poonamallee Assembly Constituency (Poonamallee Vidhan Sabha)** :-

1. **Assembly Factbook™** is a Registered Trade Mark owned by Datanet.
2. All the maps are sketched and graphical representation only and have not been drawn to the scale and also not to represent the actual geographical area or boundary of the unit.
3. The data for the aforesaid analysis is based on authentic sources and has been culled from the various publications of Census, CSO and NSSO for district and block level data, various central and state government departments, Central & State Elections Commissions and the concerned Returning Officers' releases, Electoral Rolls, Election results and allied publications, internal assessment, surveys, estimates and analysis. Therefore, certain adjustment of data at micro level may have been done to arrive closer to the macro data.
4. Data have been provided on an "As Is" and "As AVAILABLE" basis
5. The colours shown in the maps or diagram and charts of a particular party, alliance or AC are indicative and do not represent them.
6. This publication which includes maps, sheets, graphs and data would be the property under copyright of Datanet only. The user may use these for its internal study, analysis and research purposes. It's public display, re-selling or any commercial uses by the user are not allowed.
7. Datanet has taken due care and caution in compilation and processing of data and allied information, but does not guarantee the accuracy, adequacy or completeness of any information/analysis and will be not responsible for any errors or omissions or for the results obtained from the use of such information/analysis.
8. All the contents for the publication have been culled from various authentic sources and Datanet reasonably believes such sources to be reliable, but does not make any representations, express or implied as to the accuracy or fitness of use of such information. The information or contents of the information/analysis do not constitute advice and should not be relied upon in making (or refraining from making) any decision. Any reliance placed upon the information provided by Datanet is the sole responsibility and strictly at the user's risk.
9. In no event will Datanet be liable for any damages (including, without limitation, damages for loss of business projects, or loss of profits) arising in contract, tort or otherwise from the use of or inability to use any of its contents, or from any action taken (or refrained from being taken) as a result of using the analysis or any of its contents. Datanet its directors, owners, editors, officials, employees, distributor and agents or any associate will not be liable for any errors in the information contained or any consequences arising from the use of the contents of the provided information/analysis.
10. If any provision of these terms and conditions is held invalid or illegal or unenforceable for any reason by any court of competent jurisdiction, such provision shall be severed and the remainder of provisions of the terms and conditions shall continue in full force and effect as if the Term of Use had been executed with the invalid, illegal or unenforceable provision eliminated.
11. If there are any discrepancies in the information provided, please bring it to attention of Datanet for suitable rectification measures.

**Buy Online This Complete Book At
Datanet India eBooks Store**

www.indiastatpublications.com

or go directly at

[http://www.indiastatpublications.com/
Assembly_factbook/Tamil_Nadu/Tiruvallur/Poonamallee](http://www.indiastatpublications.com/Assembly_factbook/Tamil_Nadu/Tiruvallur/Poonamallee)

 **india**stat**elections**

