



Tamil Nadu

# Assembly Factbook™

Tiruvallur Assembly Constituency



Key Electoral Data of Tiruvallur  
Assembly Constituency (Vidhan Sabha)

Tamil Nadu

# Assembly Factbook™

Tiruvallur Assembly Constituency



Tiruvallur Vidhan Sabha

## **Editor & Director**

Dr. R.K. Thukral

## **Research Editor**

Dr. Shafeeq Rahman

## **Compiled, Researched and Published by Datanet India Pvt. Ltd.**

D-100, 1st Floor,

Okhla Industrial Area, Phase-I,  
New Delhi- 110020.

Ph.: 91-11- 43580781-84

Email : support@indiastatpublications.com

Website : www.indiastatelections.com

## **Online Book Store :**

www.indiastatpublications.com

**Report No. :** AFB/TN-004-0125

**ISBN :** 978-93-5313-873-8

**First Edition :** January, 2018

**Eighth Updated Edition :** January, 2025

**Price :** Rs. 11500/-

US\$ 310

© **Datanet India Pvt. Ltd.**

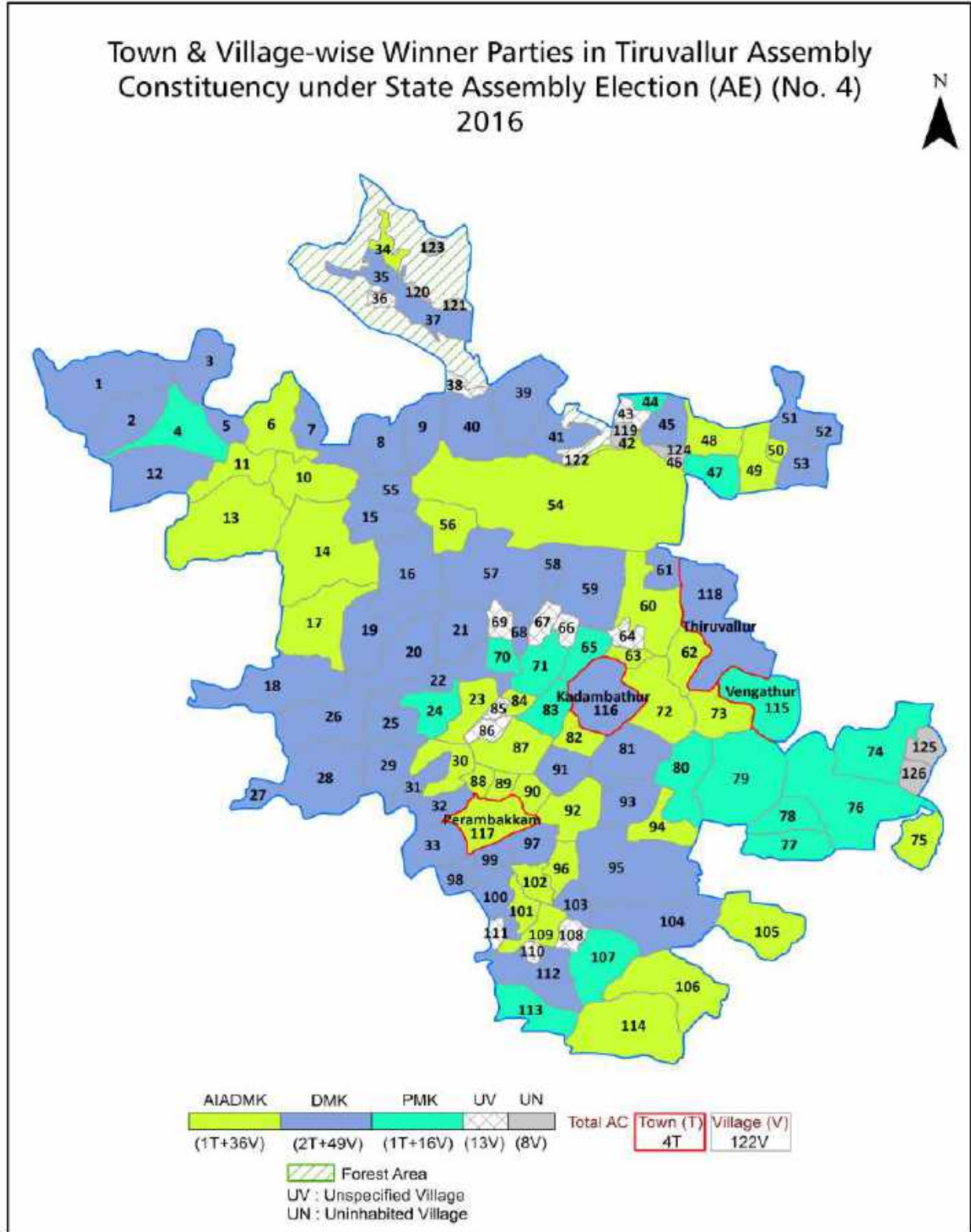
All rights reserved. No part of this book may be reproduced, stored in a retrieval system or transmitted in any form or by any means, mechanical photocopying, photographing, scanning, recording or otherwise without the prior written permission of the publisher. Please refer to Disclaimer at page no. 254 for the use of this publication.

Printed in India

## Contents

No.	Particulars	Page No.
	<b>Introduction</b>	
1	Assembly Constituency - (Vidhan Sabha) at a Glance   Features of Assembly as per Delimitation Commission of India (2008)	1-2
	<b>Location and Political Maps</b>	
2	Location Map   Boundaries of Assembly Constituency - (Vidhan Sabha) in District   Boundaries of Assembly Constituency under Parliamentary Constituency - (Lok Sabha)   Town & Village-wise Winner Parties- 2024, 2021, 2019, 2016, 2014, 2011 and 2009	3-11
	<b>Administrative Setup (2011)</b>	
3	District   Sub-district   Towns   Villages   Inhabited Villages   Uninhabited Villages   Village Panchayat   Intermediate Panchayat	12-18
	<b>Demographics (2011)</b>	
4	Population   Households   Rural/Urban Population   Towns and Villages by Population Size   Sex Ratio (Total & 0-6 Years)   Religious Population   Social Population   Literacy Rate	19-20
	<b>Electoral Features</b>	
5	Important Dates of Last Elections Held   Electors by Gender   Service Electors   Voters   Voters Turnout   Polling Stations & Average Number of Electors per Polling Station   Electors by Age Group   Present Elected Representatives	21-26
	<b>Historical Summary Election Results</b>	
6	Vote Share of Major Parties   Winning Margin (Number & Percentage)   Polarity of Parties   Summary Result of Assembly Segment of Parliamentary Elections 2024, 2019, 2014, 2009, 2004 and 1999   Summary Result of Assembly Elections 2021, 2016, 2011, 2006, 2001, 1996, 1991, 1989, 1984, 1980, 1977, 1971 and 1967	27-48
	<b>Polling Station Level Election Results</b>	
7	Name and Number of Polling Station 2024, 2021, 2019, 2016, 2014, 2011 and 2009   Polling Station-wise Electors, Voters & Voters Turnout 2024, 2021, 2019, 2016, 2014, 2011 and 2009   Polling Station wise Elections Results 2024, 2021, 2019, 2016, 2014, 2011 and 2009	49-233
	<b>Share of Assembly Constituency</b>	
8	Share of Assembly Constituency - (Vidhan Sabha) in State, District and Parliamentary Constituency - (Lok Sabha)	234
	<b>Socio-Economic Amenities (2011)</b>	
9	Access to Administrative Units   Agricultural, Manufacturing and Industrial Commodities   Demographic Indicators   Education   Health & Manpower   Drinking Water Supply   Sanitation   Entertainment and Recreations Infrastructure   Power   Food Allocation Distribution and Marketing of Agriculture Commodities Infrastructure   Transport and Road Infrastructure   Communication   Banking and Financial Services   Land Use   Irrigation Source	235-250
10	<b>Abbreviation &amp; Sources</b>	251-253
11	<b>Disclaimer</b>	254

Location & Political Map



## Administrative Setup

### List of Village Panchayat & Intermediate Panchayat (Block) Name - 2011

Village Name	Village Panchayat Name	Intermediate Panchayat Name
Agaram	Pudumavilangai	Kadambattur
Allikuzhi	Allikuzhi	Poondi
Arcod	Lakshmapuram, Arcotkuppa	Tiruvelangadu
Arumbakkam	Arumbakkam	Tiruvelangadu
Arumbakkam	Thiruppair	Poondi
Arungulam	Arungulam	Tiruvelangadu
Athipattu	Athipattu, Koormavilasapuram	Tiruvelangadu
Attupakkam	Pirayankuppam	Kadambattur
Azhinjivakkam	Mappedu	Kadambattur
Chinnamandalai	Chinnamandalai	Tiruvelangadu
Chithambakkam	Chithambakkam	Poondi
Chitrambakkam	Chitrambakkam	Kadambattur
Egattur	Adigathur, Egattur	Kadambattur
Eraiyur	Eraiyur , Somadevanampatt	Poondi
Erayamangalam	Erayamangalam	Kadambattur
Gengulukandigai	Placepalayam	Poondi
Govindamedu	Kilacheri	Kadambattur
Greenvelnatham	Sendrayanpalayam	Poondi
Gulur	Gulur	Tiruvelangadu
Harichandrapuram	Harichandrapuram, Chinnampet	Tiruvelangadu
Hudsonpuram	Placepalayam	Poondi
Illuppur	Illuppur	Tiruvelangadu
Illuppur	Illuppur	Kadambattur
Irulancherry	Irulanjeri	Kadambattur
J.S.Ramapuram	Periakalakattur	Tiruvelangadu
Jagirmangalam	Northawada, Jagirmangala	Tiruvelangadu
Kalambakkam	Kalambakkam	Tiruvelangadu
Kalianur	Nemiliagaram	Poondi
Kallambedu	Kallambedu , Kilacheri	Kadambattur

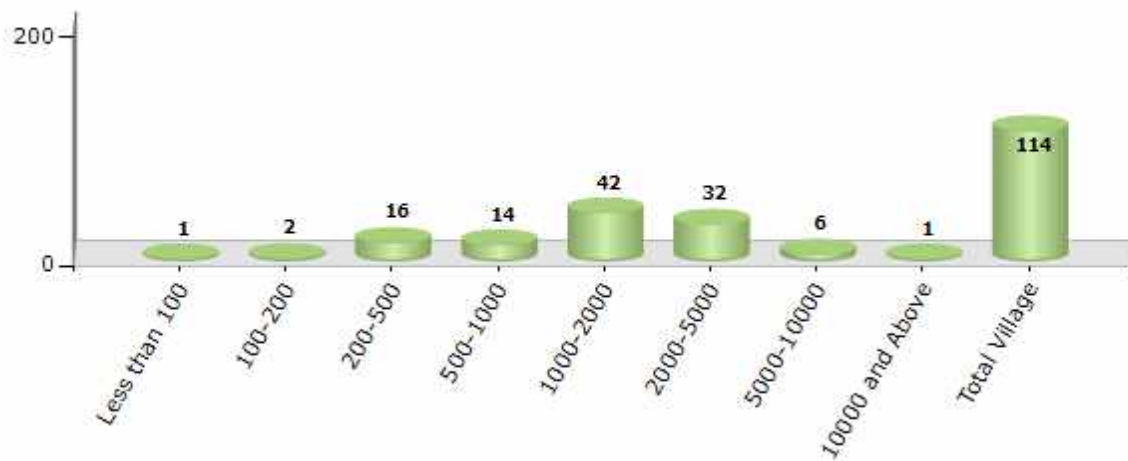
Contd....

## Demographics

### Number of Villages by Population Size - 2011

Less than 100	100-200	200-500	500-1000	1000-2000	2000-5000	5000-10000	10000 and Above	Total Village
1	2	16	14	42	32	6	1	114

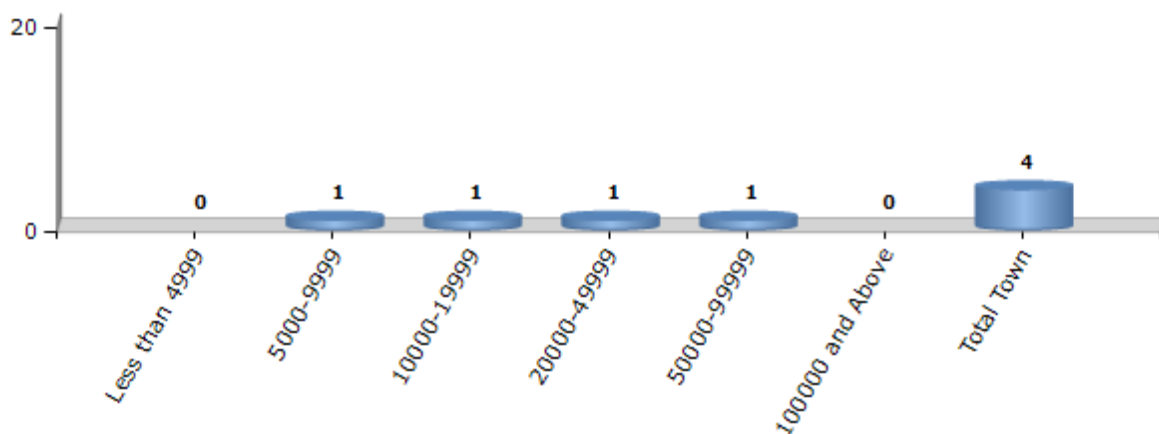
Number of Villages by Population Size - 2011



### Number of Towns by Population Size - 2011

Less than 4999	5000-9999	10000-19999	20000-49999	50000-99999	100000 and Above	Total Town
0	1	1	1	1	0	4

Number of Towns by Population Size - 2011

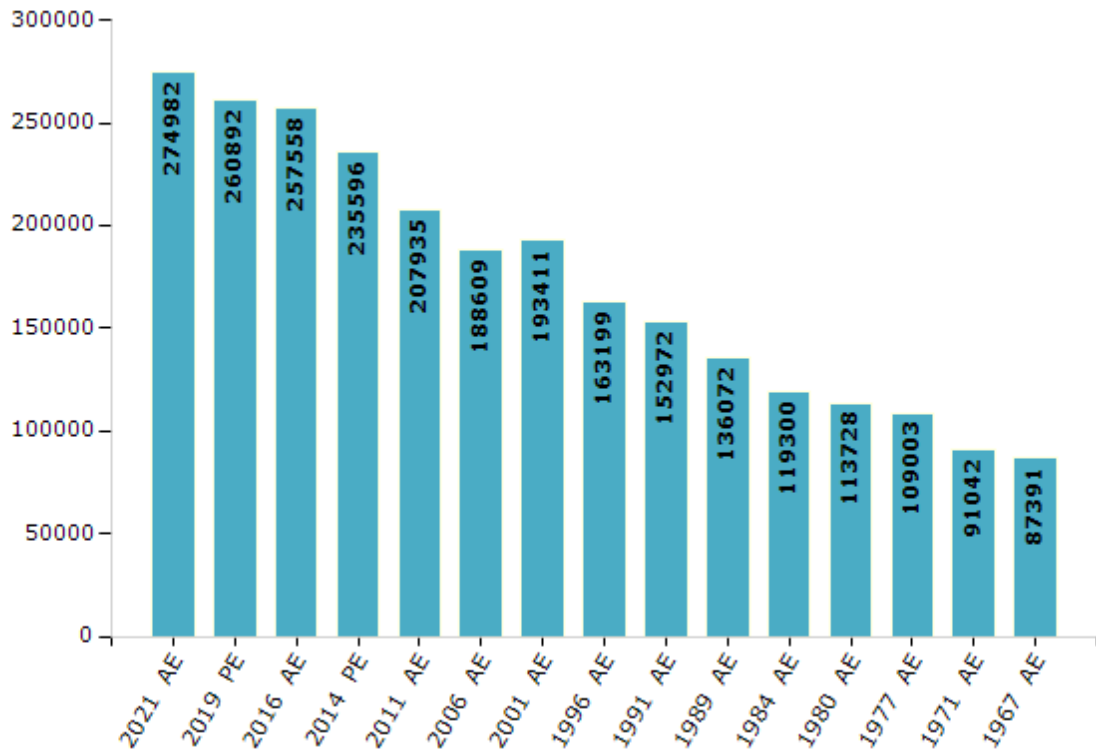


## Electoral Features

### Electors by Male & Female

Year	Male	Female	Others	Total	Year	Male	Female	Others	Total
2021 AE	133822	141134	26	274982	1999 PE	-	-	-	-
2019 PE	127586	133284	22	260892	1996 AE	81129	82070	-	163199
2016 AE	126468	131069	21	257558	1991 AE	76588	76384	-	152972
2014 PE	117005	118574	17	235596	1989 AE	68003	68069	-	136072
2011 AE	104429	103493	13	207935	1984 AE	58781	60519	-	119300
2009 PE	-	-	-	-	1980 AE	57488	56240	-	113728
2006 AE	92418	96191	-	188609	1977 AE	55071	53932	-	109003
2004 PE	-	-	-	-	1971 AE	46032	45010	-	91042
2001 AE	95525	97886	-	193411	1967 AE	-	-	-	87391

Number of Electors



Note : AE : Assembly Election, PE : Assembly Segment of Parliamentary Election



## Historical Summary Election Results

### Summary Result of Assembly Election - 2016

Candidate Name	Party	Votes	Votes %
Raajendran V G	DMK	80473	39.02
Baskaran A	AIADMK	75335	36.53
Balayogi V	PMK	31935	15.48
Balasubramani A	VCK	7006	3.4
Prem Sekar M	BSP	2171	1.05
Srinivasan K	BJP	1826	0.89
Senthil Kumar K	NTK	1451	0.7
Baskar A	IND	796	0.39
Shankar K	VBMP	703	0.34
Bala Krishnan N	IND	572	0.28
Rajeev B	IND	418	0.2
Anandanayagi A	LJP	417	0.2
Murugan S	IND	415	0.2
Srinivasan V	IND	289	0.14
Baskar M	IND	202	0.1
Sathish B	VTIP	172	0.08
Sivanantham R	IND	149	0.07
Anburaj P	IND	138	0.07
Rajendiran D	IND	128	0.06
Panneerselvam T N	IND	125	0.06
Radhakrishnan D	IND	105	0.05
	NOTA	1418	0.69

## Polling Station Level Election Results

### Number and Name of Polling Stations (PS) (2021)

Number of Polling Stations	Name of Polling Stations	Number of Polling Stations	Name of Polling Stations
1	Panchayat Union Elementary School East facing south room, Arunkulam 631201	17	Panchayat Union Middle School North facing south side room, Veeraragavapuram,Tiruttani - 631 210
2	Panchayat Union Elementary School East facing north side room, Arunkulam 631201	17A	Panchayat Union Middle School North facing south side room, Veeraragavapuram,Tiruttani - 631 210
3	Panchayat Union Elementary School Noth building south facing room, Arunkulam 631201	18	Panchayat Union Middle School East facing west side room, Veeraragavapuram,Tiruttani
4	Panchayat Union Elementary School North facing room, Arunkulam,Tiruttani-631201	19	Panchayat Union Middle School South facing north side room, Veeraragavapuram,Tiruttani631210
5	Panchayat Union Elementary School East facing room, Arunkulam,Tiruttani-631201	20	Panchayat Union Middle School - North building south facing eastern side room, Viyasapuram,Tiruttani-631210
6	Panchayat Union Elementary School East Facing Room, Mamandur,Old Bhilding South,Tiruttani-631201	21	Panchayat Union Middle School - North building south facing west side room, Viyasapuram,Tiruttani-631210
6A	Panchayat Union Elementary School East Facing Room, Mamandur,Old Bhilding South,Tiruttani-631201	22	Panchayat Union Elementary School South building north facing, Panapakkam thiruttani 631204
7	Panchayat Union Middle School East Facing Room, Nabalur,Tiruttani-631204	22A	Panchayat Union Elementary School South building north facing, Panapakkam thiruttani 631204
7A	Panchayat Union Middle School East Facing Room, Nabalur,Tiruttani-631204	23	Government Higher Secondary school -South facing room, Kanagammachathiram Thiruttani 631204
8	Panchayat Union Middle School East facing north side room, Lakshmapuram,Tiruttani631204	23A	Government Higher Secondary school -South facing room, Kanagammachathiram Thiruttani 631204
9	Panchayat Union Middle School East facing south side room, Lakshmapuram,Tiruttani631204	24	Government Higher Secondary School South east building north facing, Kanagammachathiram Thiruttani 631204
10	Panchayat Union Elementary School East Facing South Side Room, Arumpakkam,Tiruttani631204	25	Government Higher Secondary School North facing room, Kanagammachathiram 631204
10A	Panchayat Union Elementary School East Facing South Side Room, Arumpakkam,Tiruttani631204	26	Panchayat Union Elementary Schoool west building, East facing, Gulur 631204
11	Panchayat Union Elementary School East facing room, ArcotKuppam,Tiruttani-631204	27	Panchayat Union Elementary School North facing, Gulur-631 204
12	Panchayat Union Elementary School South facing room, ArcotKuppam,Tiruttani-631204	28	Panchayat Union Middle School South side building, west facing, Kanchipadi 631204
12A	Panchayat Union Elementary School South facing room, ArcotKuppam,Tiruttani-631204	29	Panchayat Union Middle School north side side building, south facing, Kanchipadi 631204
13	Panchayat Union Elementary School South facing east side room, Nedumbaram-631204	30	Panchayat Union Elementary school -East facing North side room, Placepalayam North 602023
14	Panchayat Union Elementary School South facing west side room, Nedumbaram-631204	31	Panchayat Union Elementary School East facing south side room, Placepalayam (North)- 602023
15	Panchayat Union Elementary School South facing west side room, Illupur-631 204	32	Panchayat Union Elementary School North Facing, Allikuzhi North - 602023
16	Panchayat Union Elementary School South facing east side room, Muthukondapuram,Tiruttani631204	33	Panchayat Union Elementary School south side room, Allikuzhi (North) -602023
16A	Panchayat Union Elementary School South facing east side room, Muthukondapuram,Tiruttani631204	34	Panchayat Union Elementary School South facing, Allikuzhi (North) -602023

Contd....

**Polling Station Level Election Results**

**Polling Station-wise Votes Secured by Overall Top Five Parties in Tiruvallur Assembly in Assembly Election (AE) under Tiruvallur Parliamentary Constituency in Tamil Nadu (2021)**

Number of Polling Station	Winner - Raajendran, V.G. (DMK)	Runner-up - Ramanah, Be Vee (AIADMK)	3rd - Pasupathy, P. (NTK)	4th - Doss, D. (BSP)	5th - Guru, N. (AMMKMNKZ)	NOTA	Other	Total Votes Secured
28	341	227	14	1	5	1	2	591
29	453	138	16	3	2	7	9	628
30	285	358	12	2	2	4	4	667
31	369	204	14	4	4	1	4	600
32	293	192	10	1	1	1	3	501
33	225	217	10	8	0	2	4	466
34	191	160	7	1	5	2	3	369
35	387	350	19	1	4	9	2	772
36	403	339	17	4	2	6	6	777
37	186	168	16	29	0	1	3	403
37A	210	153	8	13	0	1	2	387
38	419	328	17	1	3	0	1	769
39	118	178	10	1	0	2	11	320
40	230	224	8	10	2	1	1	476
40A	252	182	3	2	0	3	2	444
41	240	196	7	1	0	3	1	448
42	460	246	29	3	1	3	3	745
43	365	351	19	1	0	5	1	742
44	302	225	12	6	0	9	2	556
45	266	183	18	1	2	3	1	474
46	104	83	14	1	1	2	2	207
47	334	282	35	26	1	1	3	682
48	110	121	9	0	0	0	3	243
49	225	183	44	12	0	6	0	470
49A	250	208	12	6	0	8	1	485
50	295	104	28	20	1	3	0	451
50A	333	92	5	7	1	1	4	443
51	188	185	27	3	5	1	1	410
52	459	152	28	70	3	3	4	719
53	211	170	43	39	3	2	0	468
53A	229	233	14	12	3	2	2	495
54	378	344	18	6	0	7	5	758
55	445	326	46	11	2	5	5	840
56	256	461	40	1	3	0	7	768
57	215	290	22	3	3	6	8	547

Contd....

## Polling Station Level Election Results

### Winner, Runner-up and 3rd Party Position & Winning Margin According to Polling Stations in Tiruvallur Assembly in Assembly Election (AE) under Tiruvallur Parliamentary Constituency in Tamil Nadu (2021)

Polling Station Number	Winner Party	Winner Votes (%)	Runner-up Party	Runner-up Votes (%)	Winning Margin Votes (%)	Third Party	Third Party Votes (%)	Other Votes (%)
58	DMK	225 (49.67)	AIADMK	172 (37.97)	53 (11.7)	BSP	35 (7.73)	21 (4.64)
59	DMK	380 (45.24)	AIADMK	368 (43.81)	12 (1.43)	NTK	38 (4.52)	54 (6.43)
60	DMK	366 (50.41)	AIADMK	299 (41.18)	67 (9.23)	NTK	35 (4.82)	26 (3.58)
61	AIADMK	328 (56.75)	DMK	213 (36.85)	115 (19.9)	NTK	18 (3.11)	19 (3.29)
62	DMK	315 (57.48)	AIADMK	190 (34.67)	125 (22.81)	NTK	25 (4.56)	18 (3.28)
63	DMK	257 (53.88)	AIADMK	189 (39.62)	68 (14.26)	NTK	25 (5.24)	6 (1.26)
63A	DMK	268 (59.29)	AIADMK	168 (37.17)	100 (22.12)	NTK	5 (1.11)	11 (2.43)
64	DMK	243 (50.1)	AIADMK	196 (40.41)	47 (9.69)	NTK	33 (6.8)	13 (2.68)
64A	AIADMK	233 (47.94)	DMK	227 (46.71)	6 (1.23)	NTK	20 (4.12)	6 (1.23)
65	DMK	288 (48.65)	AIADMK	218 (36.82)	70 (11.83)	NTK	47 (7.94)	39 (6.59)
65A	DMK	306 (53.87)	AIADMK	218 (38.38)	88 (15.49)	NTK	19 (3.35)	25 (4.4)
66	AIADMK	163 (52.75)	DMK	126 (40.78)	37 (11.97)	NTK	11 (3.56)	9 (2.91)
67	DMK	267 (50.47)	AIADMK	223 (42.16)	44 (8.31)	BSP	23 (4.35)	16 (3.02)
68	AIADMK	459 (69.44)	DMK	167 (25.26)	292 (44.18)	NTK	19 (2.87)	16 (2.42)
69	DMK	264 (57.27)	AIADMK	167 (36.23)	97 (21.04)	NTK	21 (4.56)	9 (1.95)
69A	DMK	226 (55.26)	AIADMK	160 (39.12)	66 (16.14)	NTK	14 (3.42)	9 (2.2)
70	DMK	256 (55.53)	AIADMK	172 (37.31)	84 (18.22)	NTK	27 (5.86)	6 (1.3)
70A	DMK	371 (73.03)	AIADMK	122 (24.02)	249 (49.01)	NTK	13 (2.56)	2 (0.39)
71	DMK	271 (58.15)	AIADMK	148 (31.76)	123 (26.39)	NTK	36 (7.73)	11 (2.36)
71A	DMK	325 (62.14)	AIADMK	171 (32.7)	154 (29.44)	NTK	16 (3.06)	11 (2.1)
72	DMK	386 (48.19)	AIADMK	370 (46.19)	16 (2)	NTK	27 (3.37)	18 (2.25)
73	DMK	242 (57.48)	AIADMK	148 (35.15)	94 (22.33)	NTK	21 (4.99)	10 (2.38)
73A	DMK	279 (63.12)	AIADMK	143 (32.35)	136 (30.77)	NTK	13 (2.94)	7 (1.58)
74	DMK	447 (53.66)	AIADMK	302 (36.25)	145 (17.41)	NTK	59 (7.08)	25 (3)
75	DMK	296 (51.21)	AIADMK	226 (39.1)	70 (12.11)	NTK	45 (7.79)	11 (1.9)
76	DMK	357 (61.45)	AIADMK	161 (27.71)	196 (33.74)	NTK	54 (9.29)	9 (1.55)
77	AIADMK	228 (47.6)	DMK	187 (39.04)	41 (8.56)	NTK	52 (10.86)	12 (2.51)
77A	AIADMK	272 (52.71)	DMK	221 (42.83)	51 (9.88)	NTK	17 (3.29)	6 (1.16)
78	DMK	171 (49.42)	AIADMK	152 (43.93)	19 (5.49)	NTK	16 (4.62)	7 (2.02)
79	AIADMK	410 (52.43)	DMK	327 (41.82)	83 (10.61)	NTK	30 (3.84)	15 (1.92)
80	DMK	275 (51.59)	AIADMK	183 (34.33)	92 (17.26)	NTK	45 (8.44)	30 (5.63)
80A	DMK	274 (51.41)	AIADMK	229 (42.96)	45 (8.45)	NTK	24 (4.5)	6 (1.13)
81	DMK	219 (45.72)	AIADMK	189 (39.46)	30 (6.26)	NTK	63 (13.15)	8 (1.67)
81A	AIADMK	250 (47.08)	DMK	247 (46.52)	3 (0.56)	NTK	23 (4.33)	11 (2.07)
82	DMK	302 (49.11)	AIADMK	231 (37.56)	71 (11.55)	BSP	36 (5.85)	46 (7.48)

Contd....

## Socio-Economic Amenities - Rural

### Access to Education Facilities

Particulars	Number of Villages (% of Population)				
	Available	Not Available	If Not Available (Distance of Nearest Facility)		
			A	B	C
Govt. Primary School	99 (95)	15 (5)	13 (3)	0 (0)	0 (0)
Private Primary School	20 (32)	94 (68)	0 (0)	0 (0)	0 (0)
Govt. Middle School	54 (70)	60 (30)	54 (25)	2 (1)	1 (0)
Private Middle School	9 (21)	105 (79)	2 (2)	0 (0)	0 (0)
Govt. Secondary School	19 (31)	95 (69)	73 (50)	11 (6)	3 (1)
Private Secondary School	7 (19)	107 (81)	4 (4)	1 (1)	0 (0)
Govt. Senior Secondary School	5 (8)	109 (92)	61 (51)	24 (13)	7 (5)
Private Senior Secondary School	4 (13)	110 (87)	9 (7)	4 (3)	0 (0)
Govt. Arts and Science Degree College	0 (0)	114 (100)	2 (2)	2 (2)	15 (13)
Private Arts and Science Degree College	3 (6)	111 (94)	21 (19)	34 (29)	37 (29)
Govt. Engineering College	0 (0)	114 (100)	0 (0)	0 (0)	1 (0)
Private Engineering College	6 (10)	108 (90)	27 (24)	38 (34)	42 (31)
Govt. Medicine College	0 (0)	114 (100)	0 (0)	0 (0)	24 (15)
Private Medicine College	2 (3)	112 (97)	10 (8)	19 (25)	59 (49)
Govt. Management Institute	0 (0)	114 (100)	0 (0)	1 (6)	32 (24)
Private Management Institute	0 (0)	114 (100)	1 (1)	10 (11)	70 (59)
Govt. Polytechnic	0 (0)	114 (100)	0 (0)	1 (1)	2 (2)
Private Polytechnic	1 (1)	113 (99)	15 (16)	29 (28)	66 (52)
Govt. Vocational Training School/ITI	0 (0)	114 (100)	0 (0)	3 (3)	16 (16)
Private Vocational Training School/ITI	2 (3)	112 (97)	10 (13)	30 (27)	53 (38)
Govt. Non Formal Training Centre	95 (94)	19 (6)	18 (5)	0 (0)	0 (0)
Private Non Formal Training Centre	2 (2)	112 (98)	0 (0)	0 (0)	0 (0)
Govt. School For Disabled	0 (0)	114 (100)	1 (1)	2 (1)	66 (58)
Private School For Disabled	0 (0)	114 (100)	15 (12)	12 (14)	18 (13)
Government Others	0 (0)	114 (100)	0 (0)	0 (0)	0 (0)
Private Others	2 (4)	112 (96)	0 (0)	0 (0)	0 (0)

Note : Distance A : Less than 5 km; B : Between 5-10 km; C : 10+ km.; Source : Data Analysis is based on 2011 Census.

## DISCLAIMER

The Terms of Use and Disclaimer of Datanet India Private Limited (hereinafter referred to as "Datanet") for use of this analysis report of **Tiruvallur Assembly Constituency (Tiruvallur Vidhan Sabha)** :-

1. **Assembly Factbook™** is a Registered Trade Mark owned by Datanet.
2. All the maps are sketched and graphical representation only and have not been drawn to the scale and also not to represent the actual geographical area or boundary of the unit.
3. The data for the aforesaid analysis is based on authentic sources and has been culled from the various publications of Census, CSO and NSSO for district and block level data, various central and state government departments, Central & State Elections Commissions and the concerned Returning Officers' releases, Electoral Rolls, Election results and allied publications, internal assessment, surveys, estimates and analysis. Therefore, certain adjustment of data at micro level may have been done to arrive closer to the macro data.
4. Data have been provided on an "As Is" and "As AVAILABLE" basis
5. The colours shown in the maps or diagram and charts of a particular party, alliance or AC are indicative and do not represent them.
6. This publication which includes maps, sheets, graphs and data would be the property under copyright of Datanet only. The user may use these for its internal study, analysis and research purposes. It's public display, re-selling or any commercial uses by the user are not allowed.
7. Datanet has taken due care and caution in compilation and processing of data and allied information, but does not guarantee the accuracy, adequacy or completeness of any information/analysis and will be not responsible for any errors or omissions or for the results obtained from the use of such information/analysis.
8. All the contents for the publication have been culled from various authentic sources and Datanet reasonably believes such sources to be reliable, but does not make any representations, express or implied as to the accuracy or fitness of use of such information. The information or contents of the information/analysis do not constitute advice and should not be relied upon in making (or refraining from making) any decision. Any reliance placed upon the information provided by Datanet is the sole responsibility and strictly at the user's risk.
9. In no event will Datanet be liable for any damages (including, without limitation, damages for loss of business projects, or loss of profits) arising in contract, tort or otherwise from the use of or inability to use any of its contents, or from any action taken (or refrained from being taken) as a result of using the analysis or any of its contents. Datanet its directors, owners, editors, officials, employees, distributor and agents or any associate will not be liable for any errors in the information contained or any consequences arising from the use of the contents of the provided information/analysis.
10. If any provision of these terms and conditions is held invalid or illegal or unenforceable for any reason by any court of competent jurisdiction, such provision shall be severed and the remainder of provisions of the terms and conditions shall continue in full force and effect as if the Term of Use had been executed with the invalid, illegal or unenforceable provision eliminated.
11. If there are any discrepancies in the information provided, please bring it to attention of Datanet for suitable rectification measures.

**Buy Online This Complete Book At**  
**Datanet India eBooks Store**

[www.indiastatpublications.com](http://www.indiastatpublications.com)

or go directly at

[http://www.indiastatpublications.com/  
Assembly\\_factbook/Tamil\\_Nadu/Tiruvallur/ Tiruvallur](http://www.indiastatpublications.com/Assembly_factbook/Tamil_Nadu/Tiruvallur/Tiruvallur)

 **indiastat**elections

