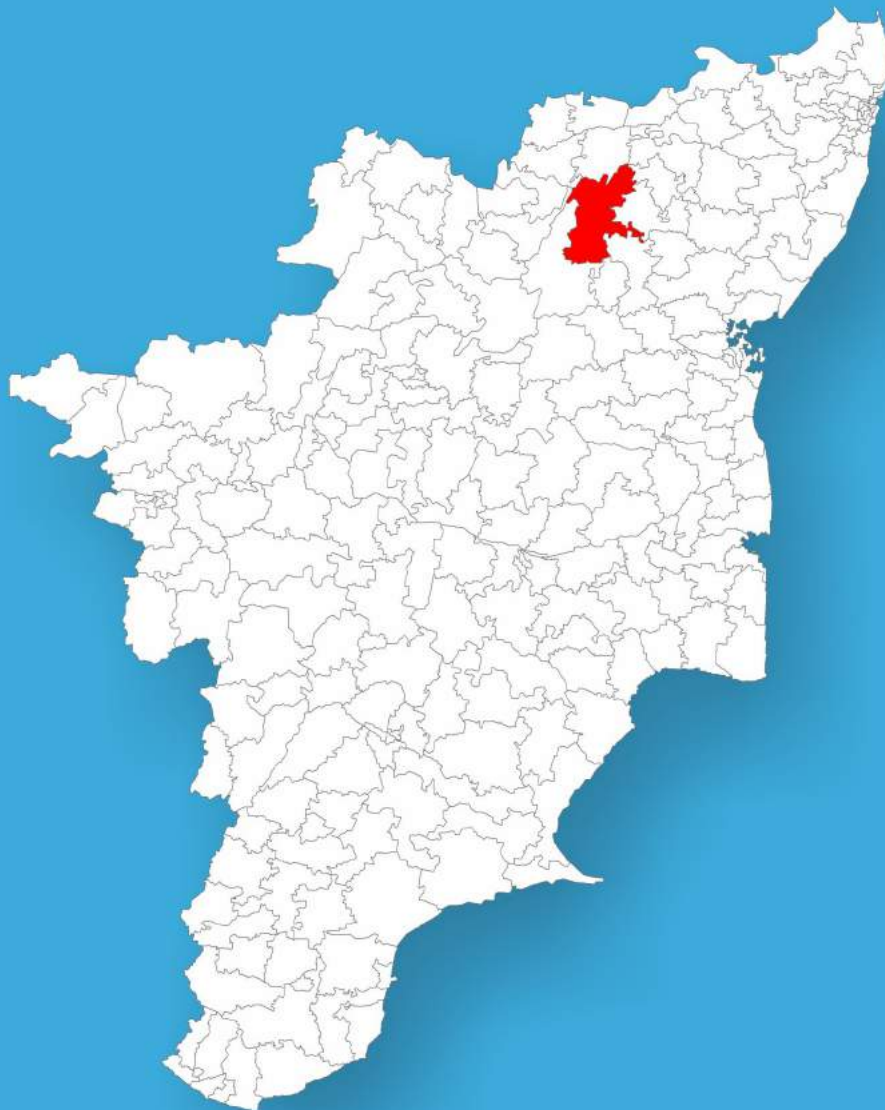




Tamil Nadu

Assembly Factbook™

Kalasapakkam Assembly Constituency



Key Electoral Data of Kalasapakkam
Assembly Constituency (Vidhan Sabha)

Tamil Nadu

Assembly Factbook™

Kalasapakkam Assembly Constituency



Kalasapakkam Vidhan Sabha

Editor & Director

Dr. R.K. Thukral

Research Editor

Dr. Shafeeq Rahman

Compiled, Researched and Published by Datanet India Pvt. Ltd.

D-100, 1st Floor,

Okhla Industrial Area, Phase-I,
New Delhi- 110020.

Ph.: 91-11- 43580781-84

Email : support@indiastatpublications.com

Website : www.indiastatelections.com

Online Book Store :

www.indiastatpublications.com

Report No. : AFB/TN-065-0123

ISBN : 978-93-5313-757-1

First Edition : January, 2018

Sixth Updated Edition : January, 2023

Price : Rs. 11500/-

US\$ 310

© Datanet India Pvt. Ltd.

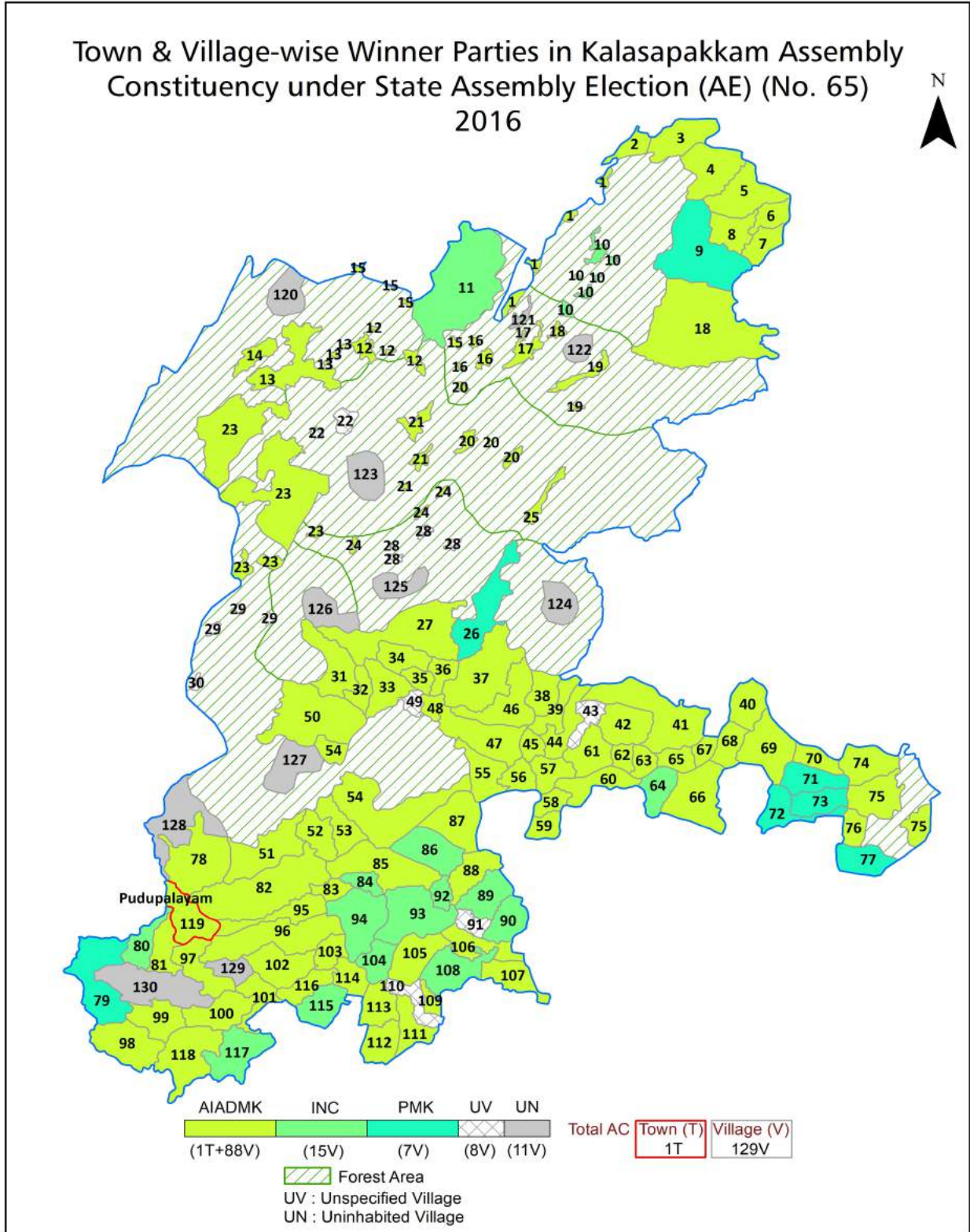
All rights reserved. No part of this book may be reproduced, stored in a retrieval system or transmitted in any form or by any means, mechanical photocopying, photographing, scanning, recording or otherwise without the prior written permission of the publisher. Please refer to Disclaimer at page no. 241 for the use of this publication.

Printed in India

Contents

No.	Particulars	Page No.
	Introduction	
1	Assembly Constituency - (Vidhan Sabha) at a Glance Features of Assembly as per Delimitation Commission of India (2008)	1-2
	Location and Political Maps	
2	Location Map Boundaries of Assembly Constituency - (Vidhan Sabha) in District Boundaries of Assembly Constituency under Parliamentary Constituency - (Lok Sabha) Town & Village-wise Winner Parties- 2021, 2019, 2016, 2014, 2011 and 2009	3-11
	Administrative Setup (2011)	
3	District Sub-district Towns Villages Inhabited Villages Uninhabited Villages Village Panchayat Intermediate Panchayat	12-19
	Demographics (2011)	
4	Population Households Rural/Urban Population Towns and Villages by Population Size Sex Ratio (Total & 0-6 Years) Religious Population Social Population Literacy Rate	20-21
	Electoral Features	
5	Important Dates of Last Elections Held Electors by Gender Service Electors Voters Voters Turnout Polling Stations & Average Number of Electors per Polling Station Electors by Age Group Present Elected Representatives	22-27
	Historical Summary Election Results	
6	Vote Share of Major Parties Winning Margin (Number & Percentage) Polarity of Parties Summary Result of Assembly Segment of Parliamentary Elections 2019, 2014, 2009, 2004 and 1999 Summary Result of Assembly Elections 2021, 2016, 2011, 2006, 2001, 1996, 1991, 1989, 1984, 1980, 1977, 1971 and 1967	28-49
	Polling Station Level Election Results	
7	Name and Number of Polling Station 2021, 2019, 2016, 2014, 2011 and 2009 Polling Station-wise Electors, Voters & Voters Turnout 2021, 2019, 2016, 2014, 2011 and 2009 Polling Station wise Elections Results 2021, 2019, 2016, 2014, 2011 and 2009	50-220
	Share of Assembly Constituency	
8	Share of Assembly Constituency - (Vidhan Sabha) in State, District and Parliamentary Constituency - (Lok Sabha)	221
	Socio-Economic Amenities (2011)	
9	Access to Administrative Units Agricultural, Manufacturing and Industrial Commodities Demographic Indicators Education Health & Manpower Drinking Water Supply Sanitation Entertainment and Recreations Infrastructure Power Food Allocation Distribution and Marketing of Agriculture Commodities Infrastructure Transport and Road Infrastructure Communication Banking and Financial Services Land Use Irrigation Source	222-237
10	Abbreviation & Sources	238-240
11	Disclaimer	241

Location & Political Map



Administrative Setup

List of Village Panchayat & Intermediate Panchayat (Block) Name - 2011

Village Name	Village Panchayat Name	Intermediate Panchayat Name
Alangaramangalam	Alangaramangalam	Kalasapakkam
Alathur	Oravanthavadi	Pudupalayam
Alliandal	Alliandal	Pudupalayam
Amirdee	Kanamalai	Jawadhu Hills
Anaivady	Anaivady	Kalasapakkam
Ananthapuram	Ananthapuram	Polur
Aniyalai	Aniyalai	Kalasapakkam
Annandal	Vasudevanpattu	Pudupalayam
Aridharimangalam	Aridharimangalam	Pudupalayam
Arunagirimangalam	Arunagirimangalam	Kalasapakkam
Athamangalam	Adamangalam	Kalasapakkam
Bannambut	Ernamangalam	Kalasapakkam
C.Gengampattu	C.Gengampattu	Pudupalayam
C.Nammiyandal	C.Nammiyandal	Pudupalayam
Deverayanpalayam	Deverayanpalayam	Kalasapakkam
Dhamaraipakkam	Dhamarapakkam	Pudupalayam
Elathur	Elathur , Mottur	Kalasapakkam
Endal	Mashar	Pudupalayam
Eraiyur	Eraiyur	Pudupalayam
Eriyur	Nammiyampattu	Jawadhu Hills
Ernamangalam	Ernamangalam	Kalasapakkam
Erumaiyanur	Kovilar	Jawadhu Hills
Gangalamahadevi	Gangalamahadevi	Kalasapakkam
Gangavaram	Gangavaram	Kalasapakkam
Ginganallur	Ladavaram	Kalasapakkam
Gulalpadi	Gulalpadi	Pudupalayam
Irumbili	Kalpattu	Polur
Japthikariyandal	Japthikariyandal	Pudupalayam
Kachirimangalam	Melvilvarayanallur	Kalasapakkam

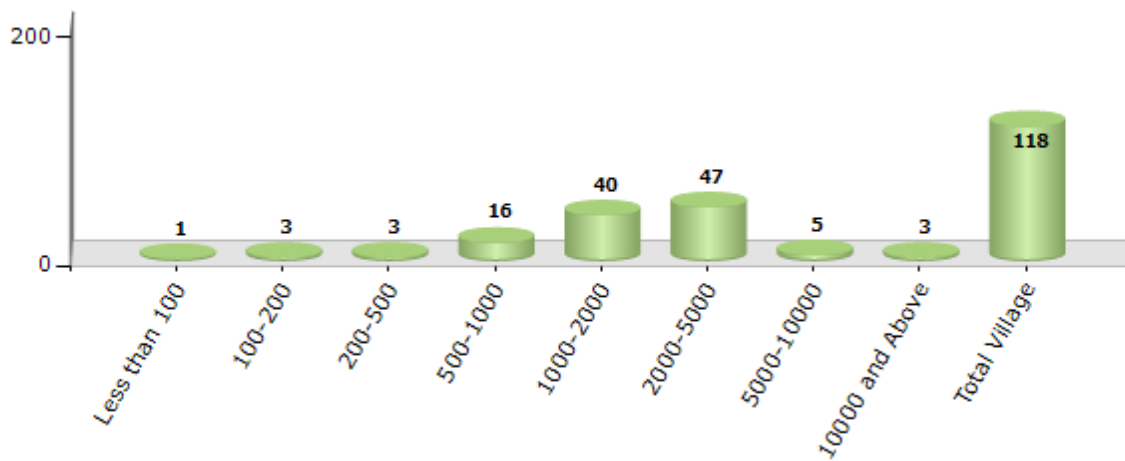
Contd....

Demographics

Number of Villages by Population Size - 2011

Less than 100	100-200	200-500	500-1000	1000-2000	2000-5000	5000-10000	10000 and Above	Total Village
1	3	3	16	40	47	5	3	118

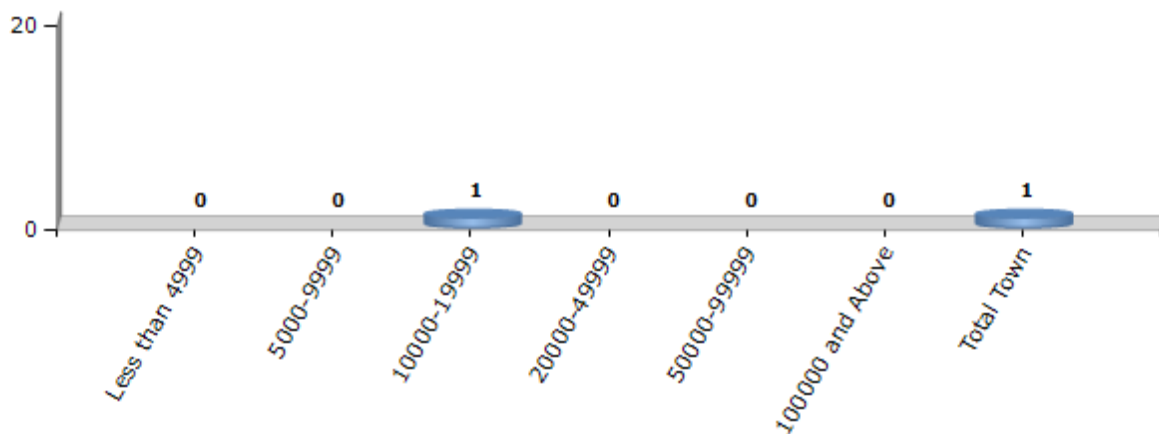
Number of Villages by Population Size - 2011



Number of Towns by Population Size - 2011

Less than 4999	5000-9999	10000-19999	20000-49999	50000-99999	100000 and Above	Total Town
0	0	1	0	0	0	1

Number of Towns by Population Size - 2011

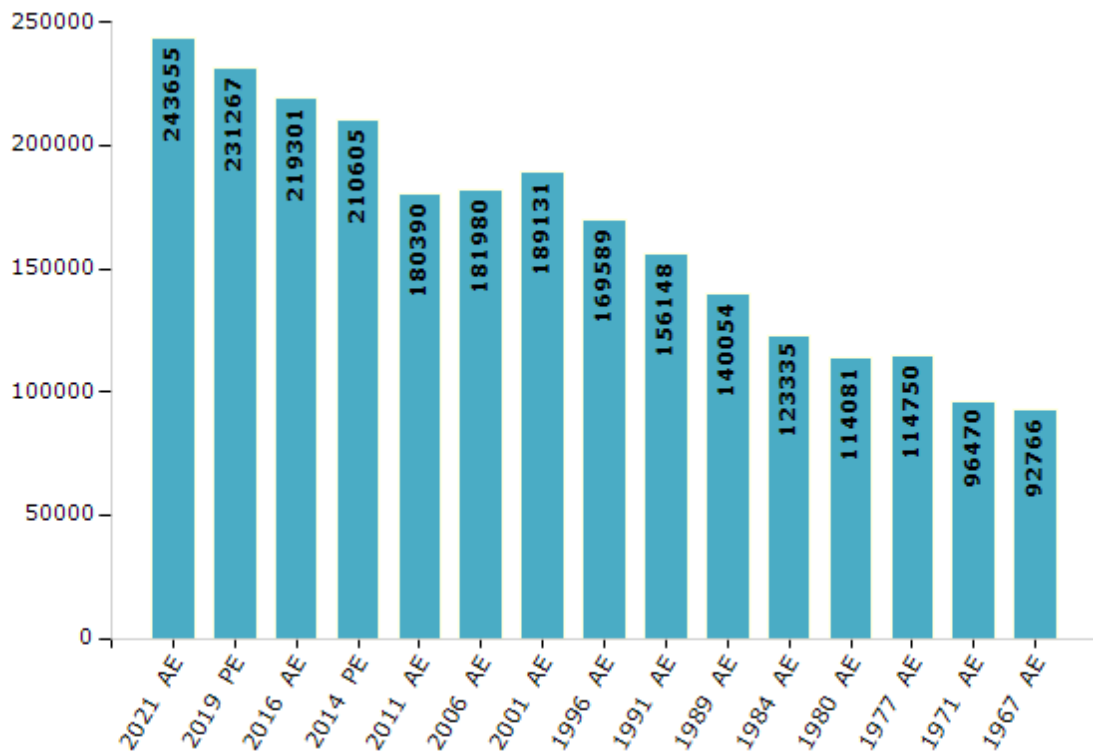


Electoral Features

Electors by Male & Female

Year	Male	Female	Others	Total	Year	Male	Female	Others	Total
2021 AE	120437	123206	12	243655	1999 PE	-	-	-	-
2019 PE	114751	116506	10	231267	1996 AE	84615	84974	-	169589
2016 AE	109070	110225	6	219301	1991 AE	77894	78254	-	156148
2014 PE	105526	105079	0	210605	1989 AE	69445	70609	-	140054
2011 AE	91174	89216	-	180390	1984 AE	61288	62047	-	123335
2009 PE	-	-	-	-	1980 AE	57102	56979	-	114081
2006 AE	88744	93236	-	181980	1977 AE	57077	57673	-	114750
2004 PE	-	-	-	-	1971 AE	47597	48873	-	96470
2001 AE	92963	96168	-	189131	1967 AE	-	-	-	92766

Number of Electors



Note : AE : Assembly Election, PE : Assembly Segment of Parliamentary Election

Historical Summary Election Results

Summary Result of Assembly Election - 2016

Candidate Name	Party	Votes	Votes %
Panneerselvam V	AIADMK	84394	45.41
Kumar G	INC	57980	31.2
Kalidass R	PMK	23825	12.82
Nehru M	DMDK	9932	5.34
Rajaprabu P	IND	1387	0.75
Rajkumar E	IND	1047	0.56
Panneerselvam V	IND	840	0.45
Balaji .E	NTK	776	0.42
Murugan M	IND	730	0.39
Sakthivel S	BSP	723	0.39
Murugadass K	IJK	520	0.28
Panneerselvam V	IND	487	0.26
Gunasekaran M	IND	345	0.19
Panneerselvam B	IND	336	0.18
Kumar S	IND	283	0.15
Pradeeshkumar R	SP	271	0.15
Palani N	IND	242	0.13
Lakshmanan K	IND	231	0.12
	NOTA	1510	0.81

Polling Station Level Election Results

Number and Name of Polling Stations (PS) (2021)

Number of Polling Stations	Name of Polling Stations	Number of Polling Stations	Name of Polling Stations
1	Panchayat union primary school(north wing) (Kalpattu 632312)	18	Panchayat union Primary School, Block3, East wing (Arjunapuram 606905)
2	Panchayat union primary school(south wing) Block 3 (Kalpattu 632312)	19	Panchayat union Primary School, Block 3, West wing, (Arjunapuram 606905)
2A	Panchayat union primary school(south wing) Block 3 (Kalpattu 632312)	20	Panchayat union Middle school (west main building, (Vettagiripalayam 606905)
3	Panchayat union elementary school north wing Block 3 (Irumbili 632311)	21	Panchayat union Middle school East main building (Vettagiripalayam 606905)
3A	Panchayat union elementary school north wing Block 3 (Irumbili 632311)	22	Panchayat union middle school, West Building, East wing (Padavedu 606905)
4	Panchayat union elementary school south wing block 3 (Irumbili 632311)	23	Panchayat union middle school, West wing (Padavedu 606905)
5	Government high school westen wing Room No.5 (Kuppam 632311)	24	Panchayat union primary school (new buiding) (Kesavapuram 606905)
6	Government high school IInd Building, Room No.3 (Kuppam 632311)	25	Panchayat union primary school (new buiding) West part (Kesavapuram 606905)
7	Government high school New Building East (Kuppam 632311)	26	Govt. Higher secondary school, (west part) , (Renukondapuram 606905)
8	Government high school new building West Room No.1 (Kuppam 632311)	27	Govt. Higher Secondary school, (East part) (Renukondapuram 606905)
9	Panchayat union elementary school (new upstairs building) (Thuvaranthal, 632311)	28	Panchayat union primary school north face, (Kaligapuram 606905)
10	Govt. High School, east part north face room no1, (Kalasamuthiram, 632311)	29	Panchayat union primary school, west face (Devanankulam 606905)
11	Govt. High School,centre part north face room no 2, (Kalasamuthiram, 632311)	29A	Panchayat union primary school, west face (Devanankulam 606905)
12	Govt. High School north face west part, room no 3 Kalasamuthiram. 632311 (Kalasamuthiram, 632311)	30	Govt High School South Part East Facing (Ramanathapuram padavedu post 606905)
12A	Govt. High School north face west part, room no 3 Kalasamuthiram. 632311 (Kalasamuthiram, 632311)	31	Govt High School Centre Part East Facing (Ramanathapuram padavedu post 606905)
13	Panchayat union Primary School, SSA Building Vazhiyur, 632315 (Vazhiyur, 632315)	32	Govt High School North Part East Facing (Ramanathapuram padavedu post 606905)
14	Panchayat union Primary School, SSA Building, South part east facing, Vazhiyur 632315. (Vazhiyur, 632315)	33	Panchayat union Primary schoo (Perumalpettai padavedu post 606905)
15	Government higher secondary school (main building) Block 1 east part, (Ananthapuram 632315)	34	Panchayat union Middle school (New building) (Irulamparai padavedu post 606905)
15A	Government higher secondary school (main building) Block 1 east part, (Ananthapuram 632315)	35	Forest rest house west part (Amirthi 632102)
16	Panchayat union primary school, Main Building, (Pallakollai 606905)	36	Panchayat union primary school (block 19) (Sathampattu 632102)
17	Panchayat union primary school, Additional Building, East Part (Pallakollai 606905)	37	Panchayat union primary school (north part) block 3 (Nammiyampattu village & post 632102)

Contd....

Polling Station Level Election Results

Polling Station-wise Votes Secured by Overall Top Five Parties in Kalaspakkam Assembly in Assembly Election (AE) under Tiruvannamalai Parliamentary Constituency in Tamil Nadu (2021)

Number of Polling Station	Winner - Saravanan. P.S.T (DMK)	Runner-up - Panneerselvam.V (AIADMK)	3rd - Balaji.E (NTK)	4th - Nehru.M (DMDK)	5th - Tirunavukarasu.M (IND)	NOTA	Other	Total Votes Secured
31	360	431	20	7	4	9	10	841
32	325	213	32	4	0	9	3	586
33	309	488	15	3	0	6	12	833
34	296	474	5	7	0	6	18	806
35	118	84	3	4	1	11	15	236
36	149	94	9	2	0	2	9	265
37	125	86	0	6	0	8	21	246
37A	397	278	3	15	0	17	44	754
38	394	130	4	7	0	11	26	572
39	414	270	2	2	0	7	8	703
40	166	430	4	8	5	10	42	665
41	213	189	5	2	0	6	36	451
42	234	283	3	9	4	14	56	603
43A	254	100	3	6	1	10	17	391
43	355	248	5	6	1	11	38	664
44A	204	254	12	6	0	4	22	502
44	310	101	9	6	0	10	17	453
45	357	375	10	9	1	13	23	788
46	313	298	7	13	2	18	46	697
47A	361	238	6	10	2	11	35	663
47	208	197	9	8	5	2	18	447
48A	230	203	22	4	2	3	32	496
48	250	192	22	6	2	13	23	508
49	234	226	9	2	0	7	17	495
49A	396	119	12	3	0	2	9	541
50	403	238	21	3	0	9	16	690
51	297	330	28	12	2	9	26	704
52	261	149	21	10	0	2	9	452
52A	213	256	28	8	1	3	15	524
53	501	185	30	13	0	3	16	748
54	426	167	32	11	1	9	16	662
55	206	212	11	4	0	4	24	461
55A	327	185	21	11	2	10	42	598
56	452	170	20	9	2	6	14	673
57	279	344	24	10	3	10	59	729

Contd....

Polling Station Level Election Results

Winner, Runner-up and 3rd Party Position & Winning Margin According to Polling Stations in Kalaspakkam Assembly in Assembly Election (AE) under Tiruvannamalai Parliamentary Constituency in Tamil Nadu (2021)

Polling Station Number	Winner Party	Winner Votes (%)	Runner-up Party	Runner-up Votes (%)	Winning Margin Votes (%)	Third Party	Third Party Votes (%)	Other Votes (%)
58	AIADMK	377 (53.86)	DMK	270 (38.57)	107 (15.29)	NTK	18 (2.57)	35 (5)
59	DMK	358 (55.76)	AIADMK	236 (36.76)	122 (19)	DMDK	16 (2.49)	32 (4.98)
60	DMK	451 (59.26)	AIADMK	235 (30.88)	216 (28.38)	DMDK	20 (2.63)	55 (7.23)
61	DMK	285 (56.55)	AIADMK	181 (35.91)	104 (20.64)	BSP	6 (1.19)	32 (6.35)
61A	AIADMK	194 (61.98)	DMK	90 (28.75)	104 (33.23)	NTK	12 (3.83)	17 (5.43)
62	DMK	392 (57.9)	AIADMK	197 (29.1)	195 (28.8)	DMDK	29 (4.28)	59 (8.71)
63	DMK	282 (52.03)	AIADMK	227 (41.88)	55 (10.15)	IND (PS)	6 (1.11)	27 (4.98)
64	AIADMK	469 (55.7)	DMK	350 (41.57)	119 (14.13)	NTK	8 (0.95)	15 (1.78)
65	AIADMK	531 (68.78)	DMK	201 (26.04)	330 (42.74)	NTK	15 (1.94)	25 (3.24)
66	AIADMK	287 (50.26)	DMK	256 (44.83)	31 (5.43)	NTK	18 (3.15)	10 (1.75)
67	AIADMK	474 (64.84)	DMK	215 (29.41)	259 (35.43)	NTK	20 (2.74)	22 (3.01)
68	DMK	411 (63.23)	AIADMK	164 (25.23)	247 (38)	NTK	34 (5.23)	41 (6.31)
69	DMK	380 (66.43)	AIADMK	146 (25.52)	234 (40.91)	NTK	15 (2.62)	31 (5.42)
70A	AIADMK	276 (64.19)	DMK	133 (30.93)	143 (33.26)	DMDK	5 (1.16)	16 (3.72)
70	AIADMK	252 (58.47)	DMK	159 (36.89)	93 (21.58)	NTK	7 (1.62)	13 (3.02)
71	AIADMK	386 (63.07)	DMK	187 (30.56)	199 (32.51)	DMDK	13 (2.12)	26 (4.25)
72	AIADMK	378 (69.1)	DMK	129 (23.58)	249 (45.52)	NTK	8 (1.46)	32 (5.85)
73	AIADMK	230 (51.69)	DMK	160 (35.96)	70 (15.73)	NTK	37 (8.31)	18 (4.04)
74	DMK	316 (49.76)	AIADMK	268 (42.2)	48 (7.56)	NTK	21 (3.31)	30 (4.72)
75	DMK	303 (62.73)	AIADMK	143 (29.61)	160 (33.12)	NTK	16 (3.31)	21 (4.35)
76	DMK	273 (64.08)	AIADMK	124 (29.11)	149 (34.97)	NTK	21 (4.93)	8 (1.88)
77	DMK	304 (57.04)	AIADMK	191 (35.83)	113 (21.21)	NTK	27 (5.07)	11 (2.06)
78	DMK	350 (57)	AIADMK	213 (34.69)	137 (22.31)	NTK	32 (5.21)	19 (3.09)
79	DMK	317 (51.13)	AIADMK	243 (39.19)	74 (11.94)	NTK	35 (5.65)	25 (4.03)
80	DMK	313 (52.08)	AIADMK	237 (39.43)	76 (12.65)	NTK	27 (4.49)	24 (3.99)
81	DMK	351 (65.12)	AIADMK	135 (25.05)	216 (40.07)	NTK	20 (3.71)	33 (6.12)
82	DMK	385 (54.23)	AIADMK	210 (29.58)	175 (24.65)	NTK	47 (6.62)	68 (9.58)
83	DMK	238 (50.53)	AIADMK	212 (45.01)	26 (5.52)	NTK	7 (1.49)	14 (2.97)
84	AIADMK	173 (55.63)	DMK	114 (36.66)	59 (18.97)	NTK	7 (2.25)	17 (5.47)
84A	DMK	278 (47.85)	AIADMK	248 (42.69)	30 (5.16)	NTK	29 (4.99)	26 (4.48)
85	AIADMK	255 (62.65)	DMK	135 (33.17)	120 (29.48)	DMDK	7 (1.72)	10 (2.46)
86	AIADMK	492 (63.81)	DMK	244 (31.65)	248 (32.16)	DMDK	11 (1.43)	24 (3.11)
87	DMK	350 (57.76)	AIADMK	199 (32.84)	151 (24.92)	NTK	26 (4.29)	31 (5.12)
88	AIADMK	400 (59.35)	DMK	229 (33.98)	171 (25.37)	NTK	21 (3.12)	24 (3.56)
89	DMK	389 (56.38)	AIADMK	215 (31.16)	174 (25.22)	NTK	64 (9.28)	22 (3.19)

Contd....

Socio-Economic Amenities - Rural

Access to Education Facilities

Particulars	Number of Villages (% of Population)				
	Available	Not Available	If Not Available (Distance of Nearest Facility)		
			A	B	C
Govt. Primary School	113 (99)	5 (1)	4 (1)	0 (0)	0 (0)
Private Primary School	17 (25)	101 (75)	0 (0)	0 (0)	0 (0)
Govt. Middle School	69 (73)	49 (27)	41 (21)	3 (1)	0 (0)
Private Middle School	9 (18)	109 (82)	1 (1)	0 (0)	0 (0)
Govt. Secondary School	28 (43)	90 (57)	64 (43)	17 (9)	6 (2)
Private Secondary School	7 (15)	111 (85)	0 (0)	0 (0)	0 (0)
Govt. Senior Secondary School	12 (23)	106 (77)	62 (52)	34 (20)	9 (5)
Private Senior Secondary School	2 (5)	116 (95)	0 (0)	0 (0)	0 (0)
Govt. Arts and Science Degree College	0 (0)	118 (100)	2 (2)	11 (13)	10 (10)
Private Arts and Science Degree College	1 (2)	117 (98)	18 (13)	34 (27)	42 (32)
Govt. Engineering College	0 (0)	118 (100)	0 (0)	1 (1)	21 (23)
Private Engineering College	0 (0)	118 (100)	0 (0)	2 (1)	94 (75)
Govt. Medicine College	0 (0)	118 (100)	0 (0)	0 (0)	118 (100)
Private Medicine College	0 (0)	118 (100)	0 (0)	0 (0)	0 (0)
Govt. Management Institute	0 (0)	118 (100)	0 (0)	0 (0)	24 (25)
Private Management Institute	0 (0)	118 (100)	0 (0)	0 (0)	94 (75)
Govt. Polytechnic	1 (2)	117 (98)	0 (0)	0 (0)	21 (20)
Private Polytechnic	1 (0)	117 (100)	20 (20)	17 (14)	58 (44)
Govt. Vocational Training School/ITI	0 (0)	118 (100)	0 (0)	0 (0)	0 (0)
Private Vocational Training School/ITI	2 (2)	116 (98)	24 (20)	34 (27)	58 (52)
Govt. Non Formal Training Centre	113 (99)	5 (1)	5 (1)	0 (0)	0 (0)
Private Non Formal Training Centre	0 (0)	118 (100)	0 (0)	0 (0)	0 (0)
Govt. School For Disabled	1 (1)	117 (99)	12 (8)	11 (7)	29 (27)
Private School For Disabled	1 (1)	117 (99)	12 (6)	16 (12)	36 (38)
Government Others	0 (0)	118 (100)	0 (0)	0 (0)	0 (0)
Private Others	0 (0)	118 (100)	0 (0)	0 (0)	0 (0)

Note : Distance A : Less than 5 km; B : Between 5-10 km; C : 10+ km.; Source : Data Analysis is based on 2011 Census.

DISCLAIMER

The Terms of Use and Disclaimer of Datanet India Private Limited (hereinafter referred to as "Datanet") for use of this analysis report of **Kalasapakkam Assembly Constituency (Kalasapakkam Vidhan Sabha)** :-

1. **Assembly Factbook™** is a Registered Trade Mark owned by Datanet.
2. All the maps are sketched and graphical representation only and have not been drawn to the scale and also not to represent the actual geographical area or boundary of the unit.
3. The data for the aforesaid analysis is based on authentic sources and has been culled from the various publications of Census, CSO and NSSO for district and block level data, various central and state government departments, Central & State Elections Commissions and the concerned Returning Officers' releases, Electoral Rolls, Election results and allied publications, internal assessment, surveys, estimates and analysis. Therefore, certain adjustment of data at micro level may have been done to arrive closer to the macro data.
4. Data have been provided on an "As Is" and "As AVAILABLE" basis
5. The colours shown in the maps or diagram and charts of a particular party, alliance or AC are indicative and do not represent them.
6. This publication which includes maps, sheets, graphs and data would be the property under copyright of Datanet only. The user may use these for its internal study, analysis and research purposes. It's public display, re-selling or any commercial uses by the user are not allowed.
7. Datanet has taken due care and caution in compilation and processing of data and allied information, but does not guarantee the accuracy, adequacy or completeness of any information/analysis and will be not responsible for any errors or omissions or for the results obtained from the use of such information/analysis.
8. All the contents for the publication have been culled from various authentic sources and Datanet reasonably believes such sources to be reliable, but does not make any representations, express or implied as to the accuracy or fitness of use of such information. The information or contents of the information/analysis do not constitute advice and should not be relied upon in making (or refraining from making) any decision. Any reliance placed upon the information provided by Datanet is the sole responsibility and strictly at the user's risk.
9. In no event will Datanet be liable for any damages (including, without limitation, damages for loss of business projects, or loss of profits) arising in contract, tort or otherwise from the use of or inability to use any of its contents, or from any action taken (or refrained from being taken) as a result of using the analysis or any of its contents. Datanet its directors, owners, editors, officials, employees, distributor and agents or any associate will not be liable for any errors in the information contained or any consequences arising from the use of the contents of the provided information/analysis.
10. If any provision of these terms and conditions is held invalid or illegal or unenforceable for any reason by any court of competent jurisdiction, such provision shall be severed and the remainder of provisions of the terms and conditions shall continue in full force and effect as if the Term of Use had been executed with the invalid, illegal or unenforceable provision eliminated.
11. If there are any discrepancies in the information provided, please bring it to attention of Datanet for suitable rectification measures.

**Buy Online This Complete Book At
Datanet India eBooks Store**

www.indiastatpublications.com

or go directly at

[http://www.indiastatpublications.com/
Assembly_factbook/Tamil_Nadu/Tiruvannamalai/
Kalasapakkam](http://www.indiastatpublications.com/Assembly_factbook/Tamil_Nadu/Tiruvannamalai/Kalasapakkam)

 **india**stat**elections**

