



Tamil Nadu

Assembly Factbook™

Kilpennathur Assembly Constituency



Key Electoral Data of Kilpennathur
Assembly Constituency (Vidhan Sabha)



indiastatpublications

Tamil Nadu

Assembly Factbook™

Kilpennathur Assembly Constituency



Kilpennathur Vidhan Sabha

Editor & Director

Dr. R.K. Thukral

Research Editor

Dr. Shafeeq Rahman

Compiled, Researched and Published by Datanet India Pvt. Ltd.

D-100, 1st Floor,

Okhla Industrial Area, Phase-I,
New Delhi- 110020.

Ph.: 91-11- 43580781-84

Email : support@indiastatpublications.com

Website : www.indiastatelections.com

Online Book Store :

www.indiastatpublications.com

Report No. : AFB/TN-064-0125

ISBN : 978-93-5313-766-3

First Edition : January, 2018

Eighth Updated Edition : January, 2025

Price : Rs. 11500/-

US\$ 310

© Datanet India Pvt. Ltd.

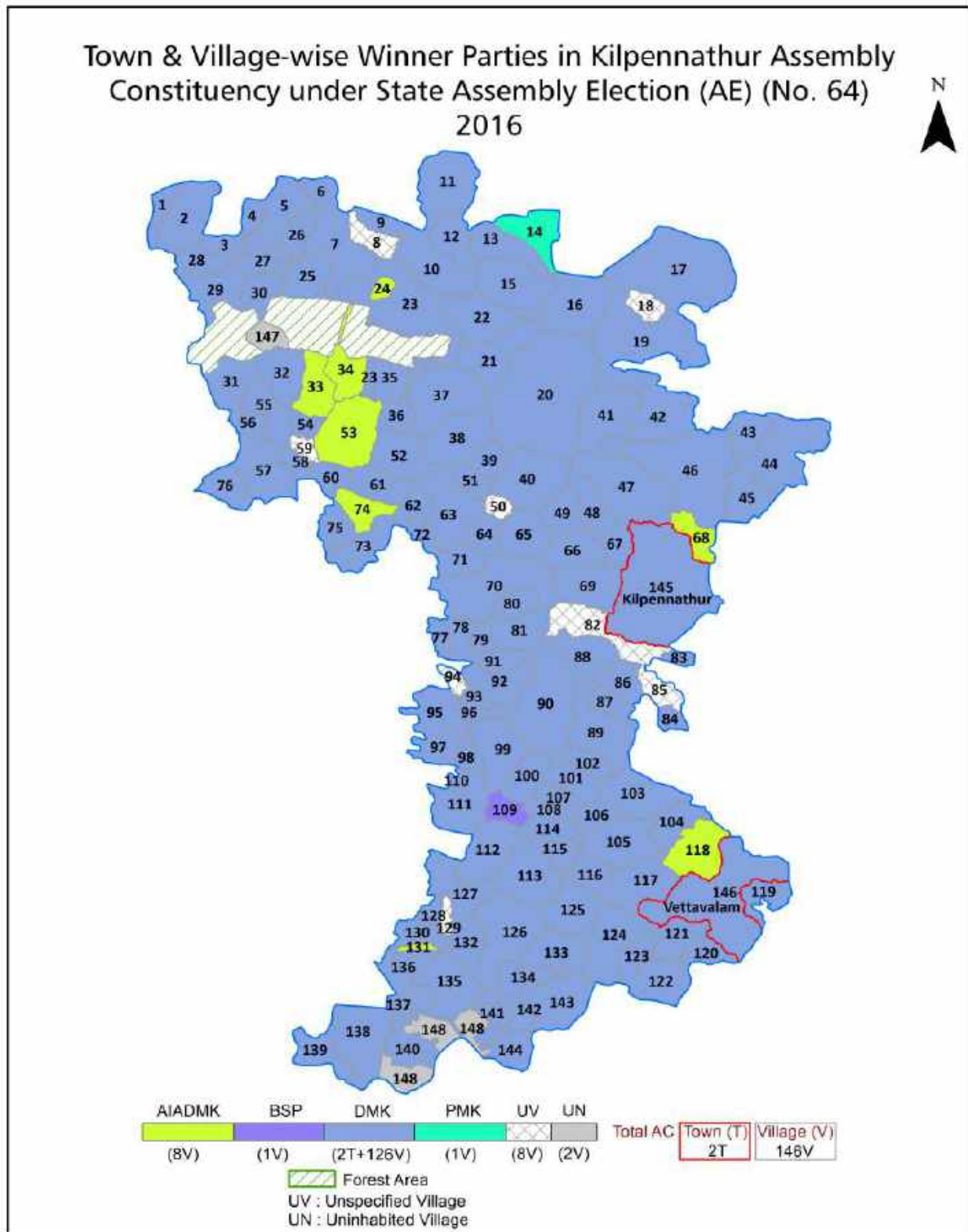
All rights reserved. No part of this book may be reproduced, stored in a retrieval system or transmitted in any form or by any means, mechanical photocopying, photographing, scanning, recording or otherwise without the prior written permission of the publisher. Please refer to Disclaimer at page no. 239 for the use of this publication.

Printed in India

Contents

No.	Particulars	Page No.
	Introduction	
1	Assembly Constituency - (Vidhan Sabha) at a Glance Features of Assembly as per Delimitation Commission of India (2008)	1-2
	Location and Political Maps	
2	Location Map Boundaries of Assembly Constituency - (Vidhan Sabha in District Boundaries of Assembly Constituency under Parliamentary Constituency - (Lok Sabha) Town & Village-wise Winner Parties- 2024, 2021, 2019, 2016, 2014, 2011 and 2009	3-11
	Administrative Setup (2011)	
3	District Sub-district Towns Villages Inhabited Villages Uninhabited Villages Village Panchayat Intermediate Panchayat	12-19
	Demographics (2011)	
4	Population Households Rural/Urban Population Towns and Villages by Population Size Sex Ratio (Total & 0-6 Years) Religious Population Social Population Literacy Rate	20-21
	Electoral Features	
5	Important Dates of Last Elections Held Electors by Gender Service Electors Voters Voters Turnout Polling Stations & Average Number of Electors per Polling Station Electors by Age Group Present Elected Representatives	22-27
	Historical Summary Election Results	
6	Vote Share of Major Parties Winning Margin (Number & Percentage Polarity of Parties Summary Result of Assembly Segment of Parliamentary Elections 2024, 2019, 2014 and 2009 Summary Result of Assembly Elections 2021, 2016 and 2011	28-37
	Polling Station Level Election Results	
7	Name and Number of Polling Station 2024, 2021, 2019, 2016, 2014, 2011 and 2009 Polling Station-wise Electors, Voters & Voters Turnout 2024, 2021, 2019, 2016, 2014, 2011 and 2009 Polling Station wise Elections Results 2024, 2021, 2019, 2016, 2014, 2011 and 2009	38-218
	Share of Assembly Constituency	
8	Share of Assembly Constituency - (Vidhan Sabha) in State, District and Parliamentary Constituency - (Lok Sabha)	219
	Socio-Economic Amenities (2011)	
9	Access to Administrative Units Agricultural, Manufacturing and Industrial Commodities Demographic Indicators Education Health & Manpower Drinking Water Supply Sanitation Entertainment and Recreations Infrastructure Power Food Allocation Distribution and Marketing of Agriculture Commodities Infrastructure Transport and Road Infrastructure Communication Banking and Financial Services Land Use Irrigation Source	220-235
10	Abbreviation & Sources	236-238
11	Disclaimer	239

Location & Political Map



Administrative Setup

List of Village Panchayat & Intermediate Panchayat (Block) Name - 2011

Village Name	Village Panchayat Name	Intermediate Panchayat Name
Koothala Vadi	Vadakarimbalur	Thurinjapuram
Kothantavadi	Kothandavadi , Karumarapatti	Thurinjapuram
Kovoor	Kovur	Thurinjapuram
Kumarakudi	Aranji	Keelapennathur
Kunnandal	Kunnandal	Thurinjapuram
Kunnankuppam	Rayampettai	Keelapennathur
Agaram	Agaram	Keelapennathur
Kunnumuringi	Kiliapattu	Thurinjapuram
Agaramsibbandi	Naidumangalam	Thurinjapuram
Madalambadi	Madalambadi	Thurinjapuram
Andalur	Rayampettai	Keelapennathur
Madurampattu	Madurampattu	Tiruvannamalai
Mallappa Nayakkam Palayam	Mallappa Nayakkam Palayam	Thurinjapuram
Andampallam	Andampallam	Tiruvannamalai
Mallavadi	Mallavadi	Thurinjapuram
Andapattu	Narthampoondi	Thurinjapuram
Manavaram	Rayampettai	Keelapennathur
Mangalam	Mangalam	Thurinjapuram
Andapattu (V)	Andapattu (V)	Thurinjapuram
Maniyandal	Inam Kariandal	Thurinjapuram
Angunam	Angunam	Keelapennathur
Maruthuvambadi	Maruthuvambadi	Thurinjapuram
Anandal	Ananandal	Tiruvannamalai
Mekalore	Mekkalore	Keelapennathur
Meppathurai	Mappathurai	Thurinjapuram
Anukkumalai	Anukkumalai	Keelapennathur
Mutharasampundi	Mutharasampundi	Thurinjapuram
Aranji	Aranji	Keelapennathur
Nadalarganandal	Nadalaganandal	Keelapennathur

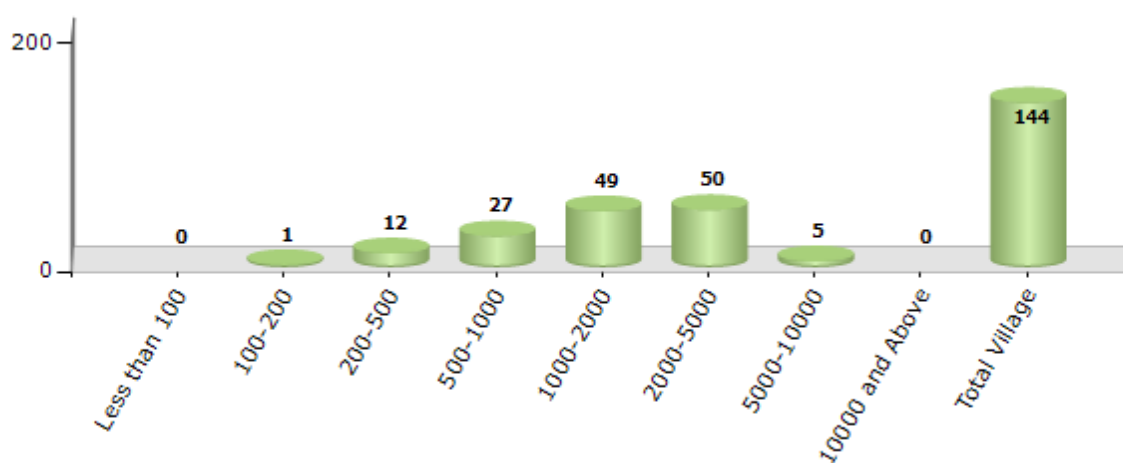
Contd....

Demographics

Number of Villages by Population Size - 2011

Less than 100	100-200	200-500	500-1000	1000-2000	2000-5000	5000-10000	10000 and Above	Total Village
0	1	12	27	49	50	5	0	144

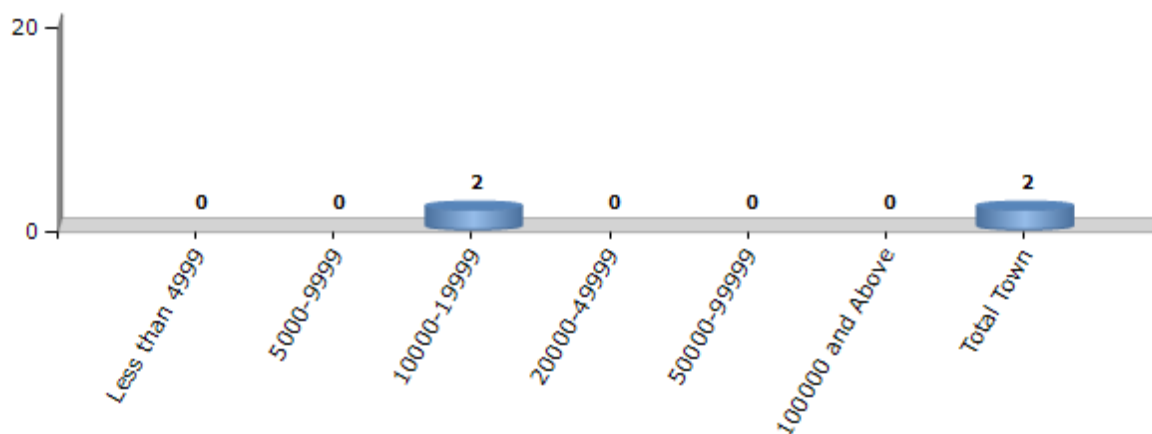
Number of Villages by Population Size - 2011



Number of Towns by Population Size - 2011

Less than 4999	5000-9999	10000-19999	20000-49999	50000-99999	100000 and Above	Total Town
0	0	2	0	0	0	2

Number of Towns by Population Size - 2011

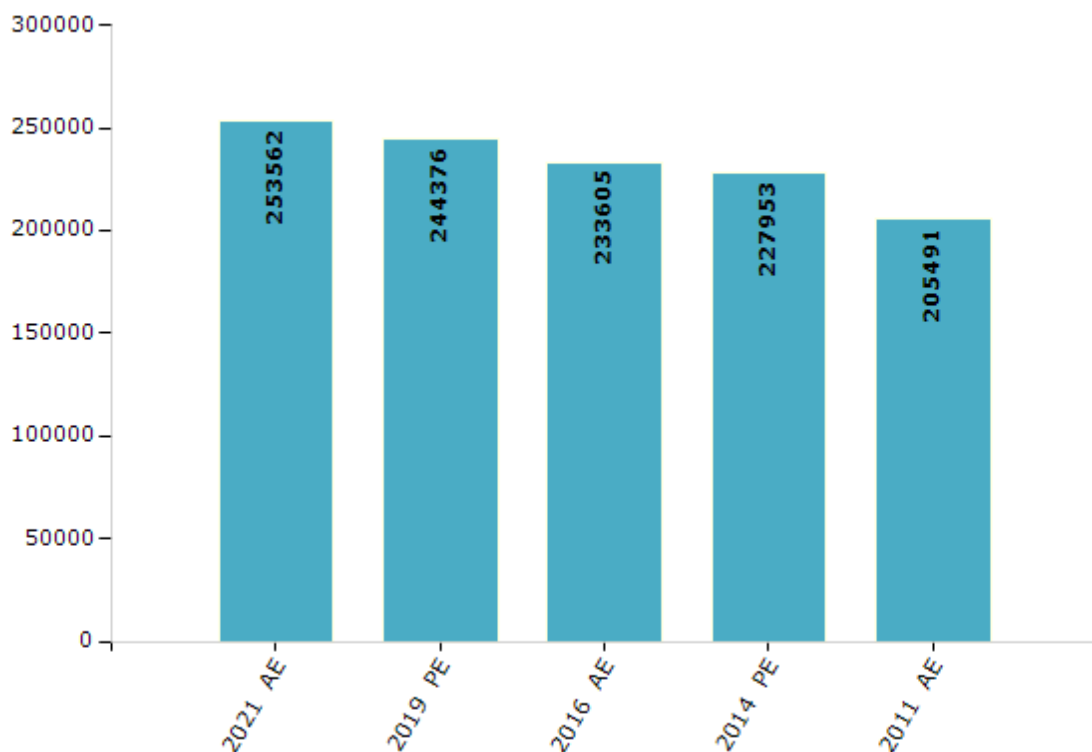


Electoral Features

Electors by Male & Female

Year	Male	Female	Others	Total	Year	Male	Female	Others	Total
2021 AE	124643	128910	9	253562	1999 PE	-	-	-	-
2019 PE	120702	123665	9	244376	1996 AE	-	-	-	-
2016 AE	115516	118087	2	233605	1991 AE	-	-	-	-
2014 PE	113501	114451	1	227953	1989 AE	-	-	-	-
2011 AE	102733	102758	-	205491	1984 AE	-	-	-	-
2009 PE	-	-	-	-	1980 AE	-	-	-	-
2006 AE	-	-	-	-	1977 AE	-	-	-	-
2004 PE	-	-	-	-	1971 AE	-	-	-	-
2001 AE	-	-	-	-	1967 AE	-	-	-	-

Number of Electors



Note : AE : Assembly Election, PE : Assembly Segment of Parliamentary Election

Historical Summary Election Results

Summary Result of Assembly Election - 2016

Candidate Name	Party	Votes	Votes %
Pitchandi K	DMK	99070	50.22
Selvamani K	AIADMK	64404	32.64
Edirolimani G	PMK	20737	10.51
Jothi K	CPI	4613	2.34
Devendiran S	BSP	1273	0.65
Subbarayan M	BJP	1209	0.61
Rajangam M	IND	798	0.4
Rameshbabu R	NTK	776	0.39
Padavettan M	IND	587	0.3
Durairaj A	IND	460	0.23
Samikkannu P	IND	424	0.21
Murugan M	IND	410	0.21
Sampathraj M	IND	298	0.15
Elumalai A R	IND	286	0.14
Suguna Pandian A R	IND	252	0.13
Kanagavalli A	GOKMK	233	0.12
Sasikumar S	IND	167	0.08
Sampath P	SP	126	0.06
	NOTA	1164	0.59

Polling Station Level Election Results

Number and Name of Polling Stations (PS) (2021)

Number of Polling Stations	Name of Polling Stations	Number of Polling Stations	Name of Polling Stations
1	Panchayat union middle school, New Building Room No 8 (Meppathurai 606802)	19	Panchayat union primary school, North Building (M N Palayam H O Pudhupalayam Post 606751)
2	Panchayat union middle school, New Building Room No 8 (Meppathurai 606802)	20	Panchayat Union Elementary school, Additional Building Facing East (Kargonam & post 606751)
3	Panchayat union elementary school (Periyakalambadi & post 606802)	21	Panchayat union elementary school, Facing South (Kargonam & Post 606751)
4	Panchayat union primary school ,New building Facing North (Sirukalambadi&post 606802)	22	Aided primary school , new building (Kovur post 606751)
4A	Panchayat union primary school ,New building Facing North (Sirukalambadi&post 606802)	22A	Aided primary school , new building (Kovur post 606751)
5	Panchayat union Primary School, North Part East Facing (Narthampoondi & Post 606802)	23	Panchayat union middle school,New Building, Office Room, Facing East (Kamalaputhur post 606751)
6	Panchayat union primary school, north part East Facing (Narthampoondi & Post 606802)	24	Panchayat union middle school (Kamalaputhur post 606751)
7	Panchayat union Primary School ,West Side South Facing Room (Narthampoondi & Post 606802)	25	Narayanaswamy reddyar govt high school, east Wing, Main Building, facing South (Arpakkam part & post 606752)
8	Panchayat union Primary School ,East Side South Face Room (Narthampoondi & Post 606802)	26	Narayanaswamy Reddiyar govt high school, Additional 3rd ROom , S S A Building, North Part, East Facing Room (Arpakkam part & post 606752)
9	Panchayat union primary school, West Building (Muniyappanthangal Vadapuzhudiur post 606802)	27	Narayanasamy rediyar govt high school,Main Building, Centre Wing, facing south (Arpakkam & post 606752)
9A	Panchayat union primary school, West Building (Muniyappanthangal Vadapuzhudiur post 606802)	28	Narayanasamy rediyar govt high school,Additional SSa Building, East Facing, (Arpakkam & post 606752)
10	Panchayat union primary school ,west part (Vadapuzhudiur post 606802)	29	Roman catholic middle school, West wing , North South (Pudhamangalam & post 606902)
11	Panchayat union primary school, SSA building (Nayudumangalam village & Post 606802)	29A	Roman catholic middle school, West wing , North South (Pudhamangalam & post 606902)
12	Panchayat union Primary School, North Side New building, East South Facing Room Part (Nayudumangalam village & Post 606802)	30	Ropman catholic Aided middle school, East wing , South Facing (Pudhamangalam village & Post 60690)
13	Panchayat union middle school ,West part,SSA Building (Porkunam village &post 606802)	31	Panchayat Union Elementary School South Facing Room (Samanthiyapuram H.O Pudhamangalam village & post 606902)
14	Panchayat union Middle school ,South facing East part (Porkunam village &post 606802)	32	Govt High school, facing west, South Side north building, (H O Anandhal Pudhamangalam post 606902)
15	Panchayat union primary school ,east part. South Facing (Porkunam village &post 606802)	33	Govt High School,South Facing,North Building (Pudhamangalam H O Anandhal post 606902)
16	Panchayat union primary school ,new building ,north part (Salaiyanur village &post 606751)	34	Panchayat union elementary school S.S.A. New Building West Part Room No 2, Facing South (Boothamangalam H O Post 606752)
17	Panchayat union primary school ,new building south (Salaiyanur village & post 606751)	35	Panchayat unionMiddle school, Additional Building, West Facing Room, North Part (Boothamangalam H O Boiyanandal 606752)
17A	Panchayat union primary school ,new building south (Salaiyanur village & post 606751)	36	Panchayat Union Elementary School, East building, South Wing, Facing west (Vedanthavadi village & post 606752)
18	Panchayat union primary school (M N Palayam H O Pudhupalayam Post 606751)	37	Panchayat union elementary school, East building, North part, facing west (Vedanthavadi village & post 606752)

Contd....

Polling Station Level Election Results

Polling Station-wise Votes Secured by Overall Top Five Parties in Kilpennathur Assembly in Assembly Election (AE) under Tiruvannamalai Parliamentary Constituency in Tamil Nadu (2021)

Number of Polling Station	Winner - K.Pitchandi (DMK)	Runner-up - K.Selva kumar (PMK)	3rd - Dr.R. Ramesh babu (NTK)	4th - P.Karthikeyan (AMMKMNKZ)	5th - V. Suganantham (MNM)	NOTA	Other	Total Votes Secured
31	429	315	66	5	9	1	18	843
32	336	359	58	1	0	5	21	780
33	298	358	40	8	0	1	25	730
34	168	222	14	1	2	5	11	423
35	227	374	40	0	2	7	26	676
36	238	401	25	7	2	7	9	689
37	298	320	12	6	2	3	12	653
38	348	276	77	3	1	0	15	720
39	399	222	44	2	3	2	14	686
40	402	284	31	1	1	1	18	738
41	255	428	29	8	9	7	19	755
42	303	314	35	0	5	3	14	674
43	297	529	29	3	4	5	20	887
44	587	129	66	5	3	6	22	818
45	390	354	29	1	4	1	21	800
46	293	368	29	2	4	7	18	721
47	203	258	14	1	0	3	13	492
47A	194	303	10	3	2	7	7	526
48	268	356	18	7	8	1	18	676
49	319	244	22	7	6	1	19	618
50	238	388	27	3	1	1	18	676
51	376	332	42	2	4	3	26	785
52	271	566	34	1	1	9	18	900
53	256	402	22	1	2	1	20	704
54	115	483	17	2	2	1	15	635
55	395	44	30	3	4	1	14	491
56	189	340	11	6	5	4	6	561
56A	135	302	14	2	6	1	9	469
57	441	182	60	5	20	2	17	727
58	300	361	40	4	7	2	11	725
59	337	150	28	5	6	2	43	571
60	322	71	36	5	0	0	19	453
60A	249	97	43	2	2	5	46	444
61	289	232	18	21	7	5	10	582
62	571	206	70	3	6	4	14	874

Contd....

Polling Station Level Election Results

Winner, Runner-up and 3rd Party Position & Winning Margin According to Polling Stations in Kilpennathur Assembly in Assembly Election (AE) under Tiruvannamalai Parliamentary Constituency in Tamil Nadu (2021)

Polling Station Number	Winner Party	Winner Votes (%)	Runner-up Party	Runner-up Votes (%)	Winning Margin Votes (%)	Third Party	Third Party Votes (%)	Other Votes (%)
63	DMK	466 (56.21)	PMK	286 (34.5)	180 (21.71)	NTK	47 (5.67)	30 (3.62)
64	DMK	460 (61.09)	PMK	230 (30.54)	230 (30.55)	NTK	28 (3.72)	35 (4.65)
65	DMK	463 (71.34)	PMK	127 (19.57)	336 (51.77)	NTK	38 (5.86)	21 (3.24)
66	DMK	454 (70.72)	PMK	149 (23.21)	305 (47.51)	NTK	13 (2.02)	26 (4.05)
67	PMK	434 (70)	DMK	155 (25)	279 (45)	NTK	7 (1.13)	24 (3.87)
68	DMK	333 (66.07)	PMK	138 (27.38)	195 (38.69)	NTK	14 (2.78)	19 (3.77)
68A	PMK	261 (52.52)	DMK	209 (42.05)	52 (10.47)	NTK	10 (2.01)	17 (3.42)
69	DMK	343 (56.14)	PMK	203 (33.22)	140 (22.92)	NTK	31 (5.07)	34 (5.56)
70	DMK	280 (55.56)	PMK	156 (30.95)	124 (24.61)	NTK	42 (8.33)	26 (5.16)
70A	DMK	269 (58.86)	PMK	132 (28.88)	137 (29.98)	NTK	38 (8.32)	18 (3.94)
71	NV	NV (NV)	NV	NV (NV)	NV (NV)	NV	NV (NV)	NV (NV)
72	DMK	257 (57.62)	PMK	152 (34.08)	105 (23.54)	NTK	12 (2.69)	25 (5.61)
73	DMK	405 (49.88)	PMK	297 (36.58)	108 (13.3)	NTK	43 (5.3)	67 (8.25)
74	DMK	354 (45.62)	PMK	333 (42.91)	21 (2.71)	MNM	26 (3.35)	63 (8.12)
75	PMK	279 (47.13)	DMK	259 (43.75)	20 (3.38)	NTK	17 (2.87)	37 (6.25)
76	PMK	306 (59.88)	DMK	157 (30.72)	149 (29.16)	NTK	14 (2.74)	34 (6.65)
77	DMK	344 (56.3)	PMK	218 (35.68)	126 (20.62)	NTK	26 (4.26)	23 (3.76)
78	PMK	363 (57.62)	DMK	240 (38.1)	123 (19.52)	NTK	9 (1.43)	18 (2.86)
79	DMK	349 (51.63)	PMK	248 (36.69)	101 (14.94)	NTK	49 (7.25)	30 (4.44)
80	PMK	342 (46.34)	DMK	338 (45.8)	4 (0.54)	NTK	20 (2.71)	38 (5.15)
81	DMK	476 (62.63)	PMK	215 (28.29)	261 (34.34)	NTK	43 (5.66)	26 (3.42)
82	DMK	252 (52.83)	PMK	200 (41.93)	52 (10.9)	NTK	12 (2.52)	13 (2.73)
82A	PMK	260 (52.74)	DMK	212 (43)	48 (9.74)	NTK	12 (2.43)	9 (1.83)
83	PMK	488 (60.77)	DMK	276 (34.37)	212 (26.4)	NTK	11 (1.37)	28 (3.49)
84	DMK	381 (52.41)	PMK	273 (37.55)	108 (14.86)	NTK	38 (5.23)	35 (4.81)
85	DMK	288 (62.61)	PMK	125 (27.17)	163 (35.44)	NTK	24 (5.22)	23 (5)
85A	DMK	224 (51.85)	PMK	166 (38.43)	58 (13.42)	NTK	22 (5.09)	20 (4.63)
86	DMK	317 (51.29)	PMK	208 (33.66)	109 (17.63)	NTK	72 (11.65)	21 (3.4)
86A	DMK	216 (55.67)	PMK	124 (31.96)	92 (23.71)	NTK	28 (7.22)	20 (5.15)
87	DMK	165 (43.88)	PMK	161 (42.82)	4 (1.06)	NTK	21 (5.59)	29 (7.71)
87A	DMK	259 (46.33)	PMK	215 (38.46)	44 (7.87)	NTK	60 (10.73)	25 (4.47)
88	DMK	421 (66.4)	PMK	134 (21.14)	287 (45.26)	NTK	35 (5.52)	44 (6.94)
88A	DMK	207 (45.3)	PMK	187 (40.92)	20 (4.38)	NTK	37 (8.1)	26 (5.69)
89	DMK	448 (49.23)	PMK	381 (41.87)	67 (7.36)	NTK	40 (4.4)	41 (4.51)
90	PMK	434 (61.39)	DMK	221 (31.26)	213 (30.13)	NTK	22 (3.11)	30 (4.24)

Contd....

Socio-Economic Amenities - Rural

Access to Education Facilities

Particulars	Number of Villages (% of Population)				
	Available	Not Available	If Not Available (Distance of Nearest Facility)		
			A	B	C
Govt. Primary School	135 (98)	9 (2)	9 (2)	0 (0)	0 (0)
Private Primary School	21 (24)	123 (76)	0 (0)	0 (0)	0 (0)
Govt. Middle School	89 (79)	55 (21)	46 (16)	1 (0)	0 (0)
Private Middle School	13 (16)	131 (84)	6 (3)	1 (1)	0 (0)
Govt. Secondary School	34 (40)	110 (60)	93 (49)	7 (4)	0 (0)
Private Secondary School	8 (9)	136 (91)	6 (4)	1 (1)	0 (0)
Govt. Senior Secondary School	11 (16)	133 (84)	95 (63)	30 (16)	0 (0)
Private Senior Secondary School	2 (2)	142 (98)	5 (4)	2 (1)	0 (0)
Govt. Arts and Science Degree College	0 (0)	144 (100)	0 (0)	15 (10)	13 (12)
Private Arts and Science Degree College	2 (1)	142 (99)	39 (27)	48 (32)	27 (19)
Govt. Engineering College	0 (0)	144 (100)	0 (0)	0 (0)	0 (0)
Private Engineering College	0 (0)	144 (100)	5 (2)	45 (29)	94 (69)
Govt. Medicine College	0 (0)	144 (100)	0 (0)	0 (0)	144 (100)
Private Medicine College	0 (0)	144 (100)	0 (0)	0 (0)	0 (0)
Govt. Management Institute	0 (0)	144 (100)	0 (0)	21 (14)	73 (53)
Private Management Institute	0 (0)	144 (100)	0 (0)	5 (3)	45 (30)
Govt. Polytechnic	0 (0)	144 (100)	0 (0)	0 (0)	0 (0)
Private Polytechnic	1 (2)	143 (98)	19 (9)	49 (32)	75 (57)
Govt. Vocational Training School/ITI	0 (0)	144 (100)	0 (0)	0 (0)	0 (0)
Private Vocational Training School/ITI	0 (0)	144 (100)	35 (24)	85 (54)	24 (21)
Govt. Non Formal Training Centre	135 (98)	9 (2)	9 (2)	0 (0)	0 (0)
Private Non Formal Training Centre	0 (0)	144 (100)	0 (0)	0 (0)	0 (0)
Govt. School For Disabled	0 (0)	144 (100)	8 (5)	7 (4)	2 (1)
Private School For Disabled	2 (4)	142 (96)	46 (32)	58 (40)	21 (15)
Government Others	0 (0)	144 (100)	0 (0)	0 (0)	0 (0)
Private Others	0 (0)	144 (100)	0 (0)	0 (0)	0 (0)

Note : Distance A : Less than 5 km; B : Between 5-10 km; C : 10+ km.; Source : Data Analysis is based on 2011 Census.

DISCLAIMER

The Terms of Use and Disclaimer of Datanet India Private Limited (hereinafter referred to as "Datanet") for use of this analysis report of **Kilpennathur Assembly Constituency (Kilpennathur Vidhan Sabha)** :-

1. **Assembly Factbook™** is a Registered Trade Mark owned by Datanet.
2. All the maps are sketched and graphical representation only and have not been drawn to the scale and also not to represent the actual geographical area or boundary of the unit.
3. The data for the aforesaid analysis is based on authentic sources and has been culled from the various publications of Census, CSO and NSSO for district and block level data, various central and state government departments, Central & State Elections Commissions and the concerned Returning Officers' releases, Electoral Rolls, Election results and allied publications, internal assessment, surveys, estimates and analysis. Therefore, certain adjustment of data at micro level may have been done to arrive closer to the macro data.
4. Data have been provided on an "As Is" and "As AVAILABLE" basis
5. The colours shown in the maps or diagram and charts of a particular party, alliance or AC are indicative and do not represent them.
6. This publication which includes maps, sheets, graphs and data would be the property under copyright of Datanet only. The user may use these for its internal study, analysis and research purposes. It's public display, re-selling or any commercial uses by the user are not allowed.
7. Datanet has taken due care and caution in compilation and processing of data and allied information, but does not guarantee the accuracy, adequacy or completeness of any information/analysis and will be not responsible for any errors or omissions or for the results obtained from the use of such information/analysis.
8. All the contents for the publication have been culled from various authentic sources and Datanet reasonably believes such sources to be reliable, but does not make any representations, express or implied as to the accuracy or fitness of use of such information. The information or contents of the information/analysis do not constitute advice and should not be relied upon in making (or refraining from making) any decision. Any reliance placed upon the information provided by Datanet is the sole responsibility and strictly at the user's risk.
9. In no event will Datanet be liable for any damages (including, without limitation, damages for loss of business projects, or loss of profits) arising in contract, tort or otherwise from the use of or inability to use any of its contents, or from any action taken (or refrained from being taken) as a result of using the analysis or any of its contents. Datanet its directors, owners, editors, officials, employees, distributor and agents or any associate will not be liable for any errors in the information contained or any consequences arising from the use of the contents of the provided information/analysis.
10. If any provision of these terms and conditions is held invalid or illegal or unenforceable for any reason by any court of competent jurisdiction, such provision shall be severed and the remainder of provisions of the terms and conditions shall continue in full force and effect as if the Term of Use had been executed with the invalid, illegal or unenforceable provision eliminated.
11. If there are any discrepancies in the information provided, please bring it to attention of Datanet for suitable rectification measures.

Buy Online This Complete Book At
Datanet India eBooks Store

www.indiastatpublications.com

or go directly at

[http://www.indiastatpublications.com/
Assembly_factbook/Tamil_Nadu/Tiruvannamalai/
Kilpennathur](http://www.indiastatpublications.com/Assembly_factbook/Tamil_Nadu/Tiruvannamalai/Kilpennathur)

 **india**stat**elections**

