



Tamil Nadu

Assembly Factbook™

Tiruppattur Assembly Constituency



Key Electoral Data of Tiruppattur
Assembly Constituency (Vidhan Sabha)



india**stat**publications

Tamil Nadu

Assembly Factbook™

Tiruppattur Assembly Constituency



Tiruppattur Vidhan Sabha

Editor & Director

Dr. R.K. Thukral

Research Editor

Dr. Shafeeq Rahman

Compiled, Researched and Published by Datanet India Pvt. Ltd.

D-100, 1st Floor,

Okhla Industrial Area, Phase-I,
New Delhi- 110020.

Ph.: 91-11- 43580781-84

Email : support@indiastatpublications.com

Website : www.indiastatelections.com

Online Book Store :

www.indiastatpublications.com

Report No. : AFB/TN-050-0125

ISBN : 978-93-5313-893-6

First Edition : January, 2018

Eighth Updated Edition : January, 2025

Price : Rs. 11500/-

US\$ 310

© Datanet India Pvt. Ltd.

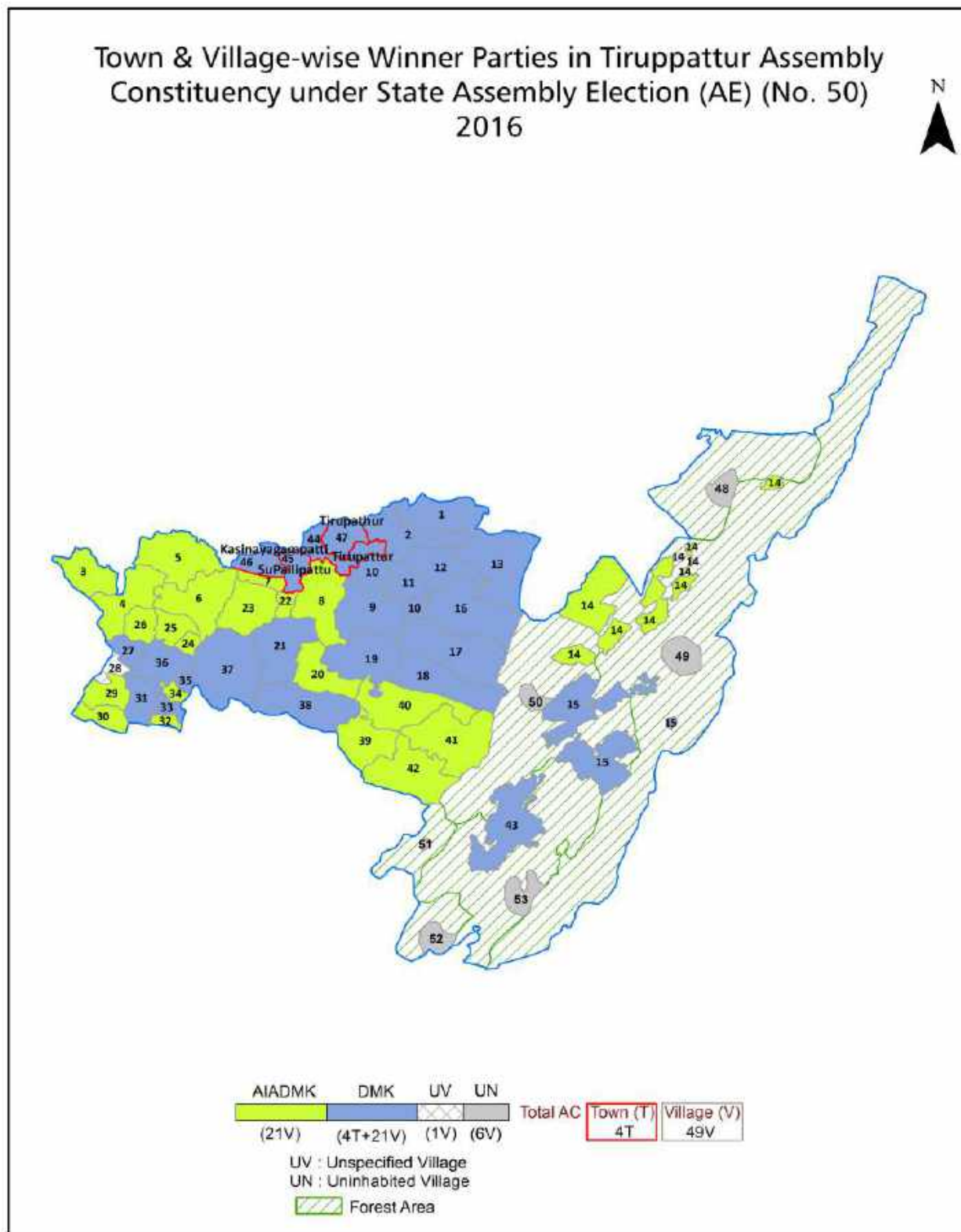
All rights reserved. No part of this book may be reproduced, stored in a retrieval system or transmitted in any form or by any means, mechanical photocopying, photographing, scanning, recording or otherwise without the prior written permission of the publisher. Please refer to Disclaimer at page no. 266 for the use of this publication.

Printed in India

Contents

No.	Particulars	Page No.
	Introduction	
1	Assembly Constituency - (Vidhan Sabha) at a Glance Features of Assembly as per Delimitation Commission of India (2008)	1-2
	Location and Political Maps	
2	Location Map Boundaries of Assembly Constituency - (Vidhan Sabha in District Boundaries of Assembly Constituency under Parliamentary Constituency - (Lok Sabha) Town & Village-wise Winner Parties- 2024, 2021, 2019, 2016, 2014, 2011 and 2009	3-11
	Administrative Setup (2011)	
3	District Sub-district Towns Villages Inhabited Villages Uninhabited Villages Village Panchayat Intermediate Panchayat	12-16
	Demographics (2011)	
4	Population Households Rural/Urban Population Towns and Villages by Population Size Sex Ratio (Total & 0-6 Years) Religious Population Social Population Literacy Rate	17-18
	Electoral Features	
5	Important Dates of Last Elections Held Electors by Gender Service Electors Voters Voters Turnout Polling Stations & Average Number of Electors per Polling Station Electors by Age Group Present Elected Representatives	19-24
	Historical Summary Election Results	
6	Vote Share of Major Parties Winning Margin (Number & Percentage Polarity of Parties Summary Result of Assembly Segment of Parliamentary Elections 2024, 2019, 2014, 2009, 2004 and 1999 Summary Result of Assembly Elections 2021, 2016, 2011, 2006, 2001, 1996, 1991, 1989, 1984, 1980, 1977, 1971 and 1967	25-46
	Polling Station Level Election Results	
7	Name and Number of Polling Station 2024, 2021, 2019, 2016, 2014, 2011 and 2009 Polling Station-wise Electors, Voters & Voters Turnout 2024, 2021, 2019, 2016, 2014, 2011 and 2009 Polling Station wise Elections Results 2024, 2021, 2019, 2016, 2014, 2011 and 2009	47-250
	Share of Assembly Constituency	
8	Share of Assembly Constituency - (Vidhan Sabha) in State, District and Parliamentary Constituency - (Lok Sabha)	251
	Socio-Economic Amenities (2011)	
9	Access to Administrative Units Agricultural, Manufacturing and Industrial Commodities Demographic Indicators Education Health & Manpower Drinking Water Supply Sanitation Entertainment and Recreations Infrastructure Power Food Allocation Distribution and Marketing of Agriculture Commodities Infrastructure Transport and Road Infrastructure Communication Banking and Financial Services Land Use Irrigation Source	252-262
10	Abbreviation & Sources	263-265
11	Disclaimer	266

Location & Political Map



Administrative Setup

List of Village Panchayat & Intermediate Panchayat (Block) Name - 2011

Village Name	Village Panchayat Name	Intermediate Panchayat Name
A.K.Mottur	Thimmanamuthur, Mottur , Jammanapadur	Tirupathur
Adiyur	Adiyur	Kandili
Avalnayakkanpatti	Avalnayakkampalli	Kandili
Badanavadi	Pallthoor, Paradesipatti, Mottur	Kandili
Bommikuppam	Bommikuppam , Thathanavalasai	Tirupathur
Chinnakannalapatti	Periyakannalampatti	Kandili
Chinnarampatti	Thoranampanatti, Chinnarampatti	Kandili
Elavampatti	Elavampatti, Koratti	Kandili
Errampatti	Errampatti	Kandili
Ganganayakanpatti	Natham	Kandili
Gummidigampatti	Narasampatti, Gummidigampatti	Kandili
Kadirampatti	Selanthapalli, Kadirampatti , Agaram	Tirupathur
Kakangarai	Kakangarai	Kandili
Karungalipatti	Natham	Kandili
Kasinayakampatti (Part)	Chinnakasinaickenpatti	Kandili
Konerikuppam	Kadirampatti	Tirupathur
Koratti	Koratti	Kandili
Krishnapuram	Avalnayakkampalli	Kandili
Kudappattu	Kodumampalli, Kakanampalayam, Agaram	Tirupathur
Kunichi	Kurichi	Kandili
Kurumberi	Kurumberi	Kandili
Lakkinayakkampatti	East.Badanavadi, Lakkinayakkampatti	Kandili
Madapalli	Madapalli , Pudukottai	Tirupathur
Matrapalli	Matrapalli	Kandili
Molagarampatti	Kurichi	Kandili
Naravindampatti	Natham	Kandili
Nariyaneri	Nariyaneri , Manavalli	Kandili
Natham	Natham	Kandili
Nellivasalnadu	Nellivasalnadu	Alangayam

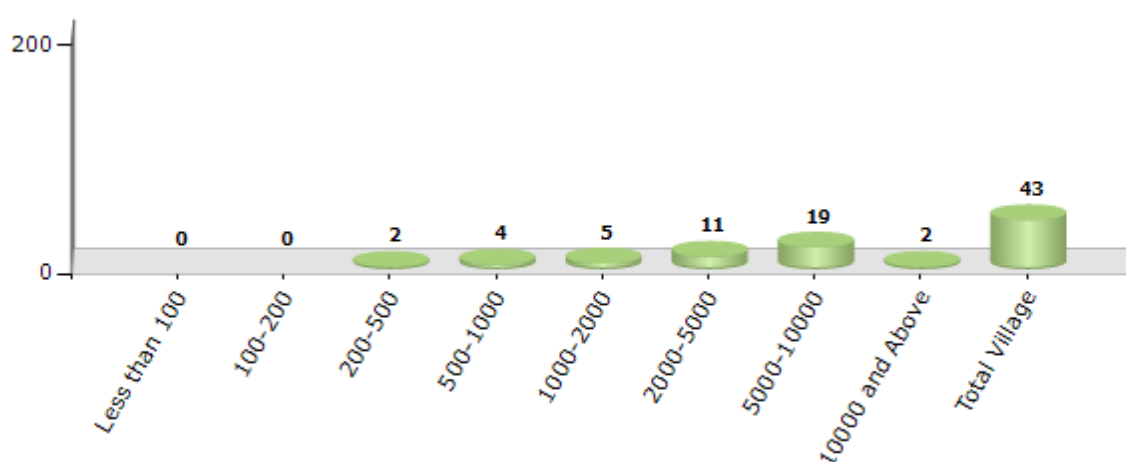
Contd....

Demographics

Number of Villages by Population Size - 2011

Less than 100	100-200	200-500	500-1000	1000-2000	2000-5000	5000-10000	10000 and Above	Total Village
0	0	2	4	5	11	19	2	43

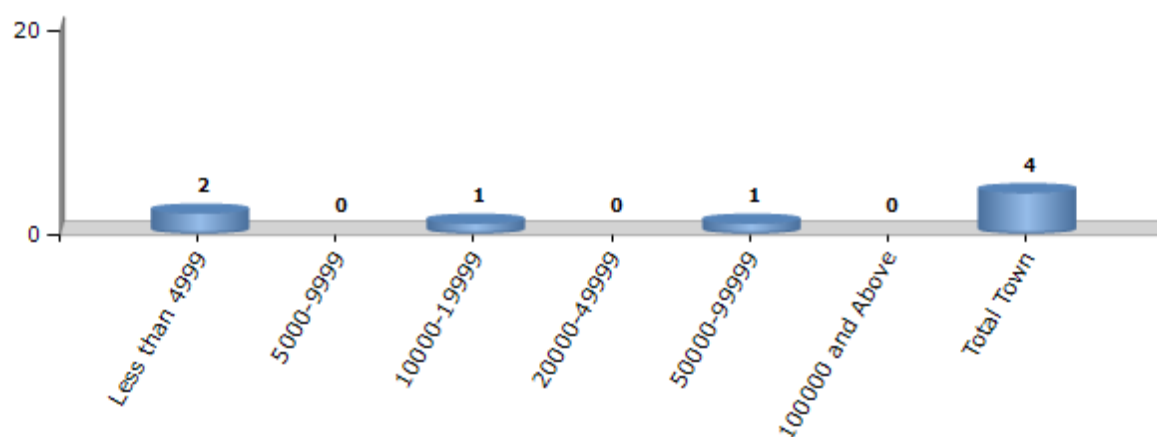
Number of Villages by Population Size - 2011



Number of Towns by Population Size - 2011

Less than 4999	5000-9999	10000-19999	20000-49999	50000-99999	100000 and Above	Total Town
2	0	1	0	1	0	4

Number of Towns by Population Size - 2011

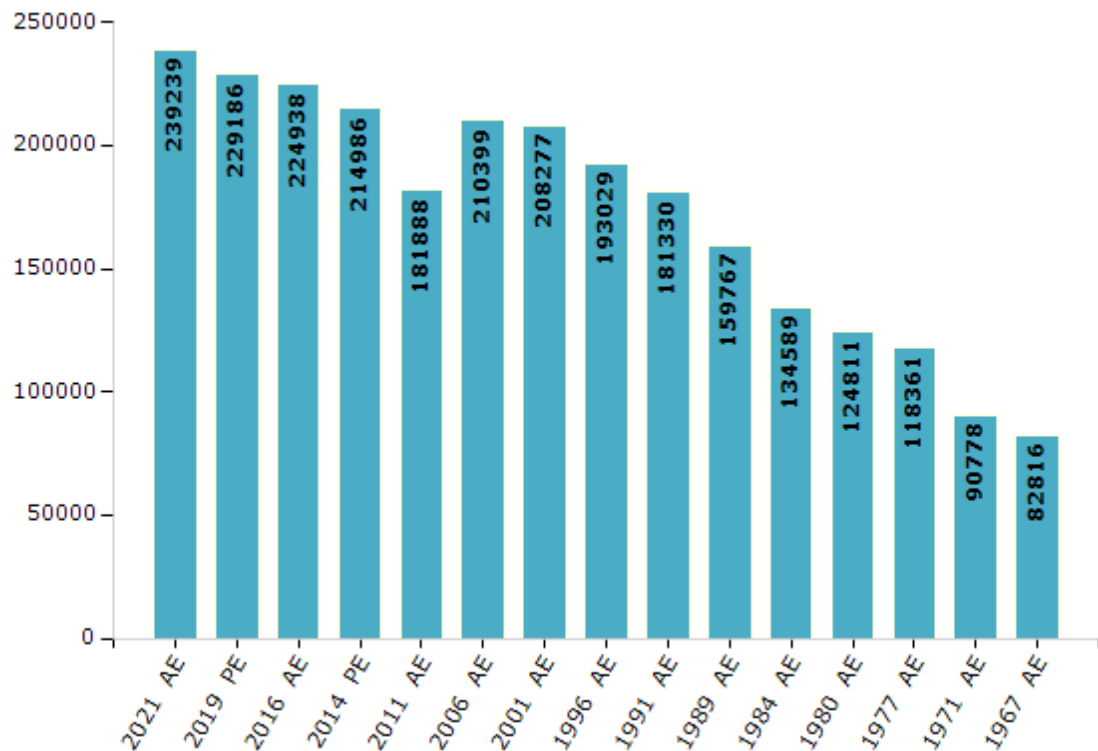


Electoral Features

Electors by Male & Female

Year	Male	Female	Others	Total	Year	Male	Female	Others	Total
2021 AE	119300	119923	16	239239	1999 PE	-	-	-	-
2019 PE	114666	114508	12	229186	1996 AE	96888	96141	-	193029
2016 AE	112357	112569	12	224938	1991 AE	90824	90506	-	181330
2014 PE	107853	107123	10	214986	1989 AE	79612	80155	-	159767
2011 AE	91770	90118	-	181888	1984 AE	67623	66966	-	134589
2009 PE	-	-	-	-	1980 AE	61867	62944	-	124811
2006 AE	104614	105785	-	210399	1977 AE	59456	58905	-	118361
2004 PE	-	-	-	-	1971 AE	45145	45633	-	90778
2001 AE	104148	104129	-	208277	1967 AE	-	-	-	82816

Number of Electors



Note : AE : Assembly Election, PE : Assembly Segment of Parliamentary Election

Historical Summary Election Results

Summary Result of Assembly Election - 2016

Candidate Name	Party	Votes	Votes %
Nallathambi. A	DMK	80791	45.43
Kumar.T.T	AIADMK	73144	41.13
Raja.T.K	PMK	12227	6.88
Harikrishnan.K	DMDK	3968	2.23
Govindarajan. V	BJP	1831	1.03
Raja.T	IND	1051	0.59
Raja.K	IND	789	0.44
Vijayan.E	NTK	691	0.39
Neelaveni. P	BSP	574	0.32
Vankatesan. M	KMDK	281	0.16
Palani.M	IND	271	0.15
Ramesh.T.P	IND	230	0.13
Samuelbakayaraj.A	PPIS	203	0.11
Kumar.T	IND	166	0.09
Kumar.N	IND	162	0.09
Sakthi.V	VBMP	159	0.09
Sankar. S	UCPI	112	0.06
	NOTA	1193	0.67

Polling Station Level Election Results

Number and Name of Polling Stations (PS) (2021)

Number of Polling Stations	Name of Polling Stations	Number of Polling Stations	Name of Polling Stations
1	Panchayat Union High School, Musundapatti	10	Panchayat Union Middle School, Warappur
1	Panchayat Union Elementary School, Facing South, North Building Gummidikanpatti 635653	10	Government Higher Secondary School, Facing South, North Building Periyakannalampatti 635654
2	Panchayat Union Middle School, Facing East, West Building Kodiur 635653	10A	Government Higher Secondary School, Facing South, North Building Periyakannalampatti 635654
2	Panchayat Union High School, Musundapatti	11	Government Higher Secondary School, Facing South, North Building Periyakannalampatti 635654
3	Panchayat Union Primary School, New Building, East Portion. (West Facing) Kanappatti.	11	Panchayat Union Primary School Sadaiyampatti
3	Panchayat Union Elementary School, Facing South, North Building Gummidikanpatti 635653	11A	Government Higher Secondary School, Facing South, North Building Periyakannalampatti 635654
3A	Panchayat Union Primary School, New Building, East Portion. (West Facing) Kanappatti.	12	Government High School, Facing South, North Building East Bathanaavadi 635901
4	Panchayat Union Primary School, Valasaipatti	12	Panchayat Union Elementary School, Karisalpatti
4	Panchayat Union Elementary School, Facing South, North Building Narsampatti 635653	13	Panchayat Union Middle School, Karisalpatti
4A	Panchayat Union Elementary School, Facing South, North Building Narsampatti 635653	13	Panchayat Union Primary School, Facing South, West Building East Bathanaavadi 635901
5	Panchayat Union Middle School, Facing South, North Building Badanavadi Mottur 635901	13A	Panchayat Union Primary School, Facing South, West Building East Bathanaavadi 635901
5	Panchayat Union Primary School, K.Ammampatti	14	Panchayat Union Middle School, Facing East Building Pallathur 635901
6	Panchayat Union Primary School, K.Ammampatti	14	Panchayat Union Middle School,, K.Pudupatti
6	Panchayat Union Middle School, Facing North, South Building Badanavadi Mottur 635901	14A	Panchayat Union Middle School,, K.Pudupatti
7	Panchayat Union Middle School, Facing North, Middle Building Paradesipatti 635901	15	Panchayat Union Primary School, Kariyampatti
7	Panchayat Union Primary School, Kulathupatti	15	Panchayat Union Middle School, Facing East Building Pallathur 635901
7A	Panchayat Union Primary School, Kulathupatti	16	Panchayat Union Elementary School, Facing West Building Koondapanayackenn patti 635901
8	Panchayat Union Primary School, Kulathupatti	16	Panchayat Union Middle School, Kondapalayam
8	Panchayat Union Elementary School, Facing East, West Building Erampatti 635654	16A	Panchayat Union Elementary School, Facing West Building Koondapanayackenn patti 635901
9	Panchayat Union Middle School, Facing West, East Building KolKanur 635654	17	Panchayat Union Middle School, Facing South Building Nariyaneri 635901
9	Panchayat Union Primary School, Kurumbalur	17	Panchayat Union Middle School, Kondapalayam

Contd....

Polling Station Level Election Results

Polling Station-wise Votes Secured by Overall Top Five Parties in Tiruppattur Assembly in Assembly Election (AE) under Tiruvannamalai Parliamentary Constituency in Tamil Nadu (2021)

Number of Polling Station	Winner - A. Nallathambi (DMK)	Runner-up - T.K. Raja (PMK)	3rd - M. Sumathi (NTK)	4th - A. Gnanasekar (AMMKMNKZ)	5th - B. Vijayakumar (IND)	NOTA	Other	Total Votes Secured
24A	157	238	29	11	2	4	16	457
25	324	375	61	33	2	1	10	806
26	153	306	31	9	0	2	3	504
26A	174	286	11	5	0	2	14	492
27	374	193	48	14	3	5	9	646
28	353	197	85	14	2	9	7	667
29	116	351	35	2	0	1	5	510
29A	136	332	12	2	0	1	10	493
30	182	108	59	8	1	2	7	367
31	431	168	47	16	2	6	18	688
32	280	178	60	15	4	10	5	552
32A	255	198	24	13	3	6	5	504
33	324	144	65	5	4	4	8	554
34	282	69	54	4	4	3	0	416
34A	307	97	38	3	3	2	4	454
35	263	375	36	10	6	8	13	711
36	261	121	36	4	8	9	6	445
37	245	93	39	3	10	7	5	402
38	169	74	24	4	7	6	1	285
38A	190	89	9	6	4	2	1	301
39	237	317	46	7	3	11	13	634
40	280	200	40	3	6	8	10	547
41	223	146	61	8	5	2	6	451
41A	220	197	20	3	6	4	8	458
42	301	178	43	0	9	4	8	543
43	311	162	36	4	9	4	6	532
44	383	169	63	3	16	7	10	651
45	399	288	72	17	13	8	16	813
46	434	191	57	13	10	8	20	733
47	356	167	58	16	7	7	23	634
48	365	139	71	6	10	8	7	606
49	391	198	57	31	4	6	9	696
50	299	142	38	4	7	7	15	512
51	239	210	43	9	2	2	4	509
51A	224	233	20	2	1	3	16	499

Contd....

Polling Station Level Election Results

Winner, Runner-up and 3rd Party Position & Winning Margin According to Polling Stations in Tiruppattur Assembly in Assembly Election (AE) under Tiruvannamalai Parliamentary Constituency in Tamil Nadu (2021)

Polling Station Number	Winner Party	Winner Votes (%)	Runner-up Party	Runner-up Votes (%)	Winning Margin Votes (%)	Third Party	Third Party Votes (%)	Other Votes (%)
52	PMK	266 (45.78)	DMK	254 (43.72)	12 (2.06)	NTK	35 (6.02)	26 (4.48)
53	PMK	316 (51.13)	DMK	233 (37.7)	83 (13.43)	NTK	44 (7.12)	25 (4.05)
54	DMK	356 (48.37)	PMK	264 (35.87)	92 (12.5)	NTK	78 (10.6)	38 (5.16)
55	DMK	264 (58.02)	PMK	106 (23.3)	158 (34.72)	NTK	56 (12.31)	29 (6.37)
55A	DMK	260 (60.89)	PMK	123 (28.81)	137 (32.08)	NTK	19 (4.45)	25 (5.85)
56	DMK	335 (50.15)	PMK	230 (34.43)	105 (15.72)	NTK	63 (9.43)	40 (5.99)
57	PMK	436 (64.4)	DMK	186 (27.47)	250 (36.93)	NTK	29 (4.28)	26 (3.84)
58	DMK	298 (53.79)	PMK	169 (30.51)	129 (23.28)	NTK	44 (7.94)	43 (7.76)
59	DMK	344 (57.91)	PMK	163 (27.44)	181 (30.47)	NTK	48 (8.08)	39 (6.57)
60	DMK	288 (54.65)	PMK	177 (33.59)	111 (21.06)	NTK	27 (5.12)	35 (6.64)
61	DMK	317 (55.61)	PMK	187 (32.81)	130 (22.8)	NTK	32 (5.61)	34 (5.96)
62	DMK	310 (51.5)	PMK	194 (32.23)	116 (19.27)	NTK	67 (11.13)	31 (5.15)
63	DMK	244 (69.91)	PMK	70 (20.06)	174 (49.85)	NTK	24 (6.88)	11 (3.15)
63A	DMK	242 (65.76)	PMK	101 (27.45)	141 (38.31)	NTK	10 (2.72)	15 (4.08)
64	DMK	405 (74.45)	PMK	83 (15.26)	322 (59.19)	NTK	29 (5.33)	27 (4.96)
65	DMK	201 (58.26)	PMK	70 (20.29)	131 (37.97)	NTK	59 (17.1)	15 (4.35)
65A	DMK	215 (55.27)	PMK	122 (31.36)	93 (23.91)	NTK	32 (8.23)	20 (5.14)
66	DMK	366 (67.78)	PMK	93 (17.22)	273 (50.56)	NTK	39 (7.22)	42 (7.78)
67	DMK	320 (65.98)	PMK	103 (21.24)	217 (44.74)	NTK	31 (6.39)	31 (6.39)
68	DMK	388 (86.41)	PMK	31 (6.9)	357 (79.51)	NTK	21 (4.68)	9 (2)
68A	DMK	396 (87.42)	PMK	37 (8.17)	359 (79.25)	NTK	5 (1.1)	15 (3.31)
69	DMK	397 (62.92)	PMK	168 (26.62)	229 (36.3)	NTK	31 (4.91)	35 (5.55)
70	DMK	205 (60.47)	PMK	84 (24.78)	121 (35.69)	NTK	25 (7.37)	25 (7.37)
71	PMK	188 (46.31)	DMK	170 (41.87)	18 (4.44)	NTK	26 (6.4)	22 (5.42)
71A	DMK	251 (59.2)	PMK	138 (32.55)	113 (26.65)	NTK	10 (2.36)	25 (5.9)
72	DMK	295 (48.52)	PMK	257 (42.27)	38 (6.25)	NTK	31 (5.1)	25 (4.11)
73	DMK	335 (46.33)	PMK	257 (35.55)	78 (10.78)	NTK	44 (6.09)	87 (12.03)
74	DMK	264 (66.33)	PMK	100 (25.13)	164 (41.2)	NTK	15 (3.77)	19 (4.77)
74A	DMK	264 (67.87)	PMK	95 (24.42)	169 (43.45)	NTK	11 (2.83)	19 (4.88)
75	DMK	523 (89.86)	PMK	32 (5.5)	491 (84.36)	NTK	15 (2.58)	12 (2.06)
75A	DMK	479 (92.12)	PMK	28 (5.38)	451 (86.74)	AMMKMNKZ	4 (0.77)	9 (1.73)
76	DMK	569 (93.13)	PMK	35 (5.73)	534 (87.4)	NTK	5 (0.82)	2 (0.33)
77	DMK	629 (94.16)	PMK	17 (2.54)	612 (91.62)	NTK	12 (1.8)	10 (1.5)
78	DMK	528 (86.56)	PMK	37 (6.07)	491 (80.49)	AMMKMNKZ	26 (4.26)	19 (3.11)
79	DMK	536 (95.37)	PMK	13 (2.31)	523 (93.06)	NTK	5 (0.89)	8 (1.42)

Contd....

Socio-Economic Amenities - Rural

Access to Education Facilities

Particulars	Number of Villages (% of Population)				
	Available	Not Available	If Not Available (Distance of Nearest Facility)		
			A	B	C
Govt. Primary School	41 (100)	2 (0)	2 (0)	0 (0)	0 (0)
Private Primary School	16 (48)	27 (52)	0 (0)	0 (0)	0 (0)
Govt. Middle School	35 (96)	8 (4)	8 (4)	0 (0)	0 (0)
Private Middle School	3 (15)	40 (85)	0 (0)	0 (0)	0 (0)
Govt. Secondary School	16 (50)	27 (50)	22 (35)	3 (7)	0 (0)
Private Secondary School	3 (15)	40 (85)	0 (0)	0 (0)	0 (0)
Govt. Senior Secondary School	11 (36)	32 (64)	23 (42)	8 (18)	0 (0)
Private Senior Secondary School	1 (5)	42 (95)	0 (0)	0 (0)	0 (0)
Govt. Arts and Science Degree College	0 (0)	43 (100)	0 (0)	0 (0)	0 (0)
Private Arts and Science Degree College	2 (5)	41 (95)	11 (28)	13 (32)	17 (35)
Govt. Engineering College	0 (0)	43 (100)	0 (0)	0 (0)	0 (0)
Private Engineering College	2 (6)	41 (94)	5 (10)	21 (44)	15 (40)
Govt. Medicine College	0 (0)	43 (100)	1 (2)	0 (0)	23 (51)
Private Medicine College	0 (0)	43 (100)	0 (0)	0 (0)	19 (47)
Govt. Management Institute	0 (0)	43 (100)	0 (0)	0 (0)	0 (0)
Private Management Institute	0 (0)	43 (100)	3 (9)	18 (47)	22 (44)
Govt. Polytechnic	0 (0)	43 (100)	0 (0)	0 (0)	0 (0)
Private Polytechnic	2 (6)	41 (94)	5 (12)	22 (55)	14 (28)
Govt. Vocational Training School/ITI	0 (0)	43 (100)	0 (0)	0 (0)	0 (0)
Private Vocational Training School/ITI	0 (0)	43 (100)	3 (9)	18 (47)	22 (44)
Govt. Non Formal Training Centre	43 (100)	0 (0)	0 (0)	0 (0)	0 (0)
Private Non Formal Training Centre	0 (0)	43 (100)	0 (0)	0 (0)	0 (0)
Govt. School For Disabled	0 (0)	43 (100)	1 (1)	10 (22)	32 (77)
Private School For Disabled	0 (0)	43 (100)	0 (0)	0 (0)	0 (0)
Government Others	0 (0)	43 (100)	0 (0)	0 (0)	0 (0)
Private Others	2 (7)	41 (93)	0 (0)	0 (0)	0 (0)

Note : Distance A : Less than 5 km; B : Between 5-10 km; C : 10+ km.; Source : Data Analysis is based on 2011 Census.

DISCLAIMER

The Terms of Use and Disclaimer of Datanet India Private Limited (hereinafter referred to as "Datanet") for use of this analysis report of **Tiruppattur Assembly Constituency (Tiruppattur Vidhan Sabha)** :-

1. **Assembly Factbook™** is a Registered Trade Mark owned by Datanet.
2. All the maps are sketched and graphical representation only and have not been drawn to the scale and also not to represent the actual geographical area or boundary of the unit.
3. The data for the aforesaid analysis is based on authentic sources and has been culled from the various publications of Census, CSO and NSSO for district and block level data, various central and state government departments, Central & State Elections Commissions and the concerned Returning Officers' releases, Electoral Rolls, Election results and allied publications, internal assessment, surveys, estimates and analysis. Therefore, certain adjustment of data at micro level may have been done to arrive closer to the macro data.
4. Data have been provided on an "As Is" and "As AVAILABLE" basis
5. The colours shown in the maps or diagram and charts of a particular party, alliance or AC are indicative and do not represent them.
6. This publication which includes maps, sheets, graphs and data would be the property under copyright of Datanet only. The user may use these for its internal study, analysis and research purposes. It's public display, re-selling or any commercial uses by the user are not allowed.
7. Datanet has taken due care and caution in compilation and processing of data and allied information, but does not guarantee the accuracy, adequacy or completeness of any information/analysis and will be not responsible for any errors or omissions or for the results obtained from the use of such information/analysis.
8. All the contents for the publication have been culled from various authentic sources and Datanet reasonably believes such sources to be reliable, but does not make any representations, express or implied as to the accuracy or fitness of use of such information. The information or contents of the information/analysis do not constitute advice and should not be relied upon in making (or refraining from making) any decision. Any reliance placed upon the information provided by Datanet is the sole responsibility and strictly at the user's risk.
9. In no event will Datanet be liable for any damages (including, without limitation, damages for loss of business projects, or loss of profits) arising in contract, tort or otherwise from the use of or inability to use any of its contents, or from any action taken (or refrained from being taken) as a result of using the analysis or any of its contents. Datanet its directors, owners, editors, officials, employees, distributor and agents or any associate will not be liable for any errors in the information contained or any consequences arising from the use of the contents of the provided information/analysis.
10. If any provision of these terms and conditions is held invalid or illegal or unenforceable for any reason by any court of competent jurisdiction, such provision shall be severed and the remainder of provisions of the terms and conditions shall continue in full force and effect as if the Term of Use had been executed with the invalid, illegal or unenforceable provision eliminated.
11. If there are any discrepancies in the information provided, please bring it to attention of Datanet for suitable rectification measures.

Buy Online This Complete Book At
Datanet India eBooks Store

www.indiastatpublications.com

or go directly at

[http://www.indiastatpublications.com/
Assembly_factbook/Tamil_Nadu/Tiruvannamalai/ Tiruppattur](http://www.indiastatpublications.com/Assembly_factbook/Tamil_Nadu/Tiruvannamalai/Tiruppattur)

 **indiastat**elections

