



Tamil Nadu

Assembly Factbook™

Tiruvannamalai Assembly Constituency



Key Electoral Data of Tiruvannamalai
Assembly Constituency (Vidhan Sabha)

Tamil Nadu

Assembly Factbook™

Tiruvannamalai Assembly Constituency



Tiruvannamalai Vidhan Sabha

Editor & Director

Dr. R.K. Thukral

Research Editor

Dr. Shafeeq Rahman

Compiled, Researched and Published by Datanet India Pvt. Ltd.

D-100, 1st Floor,

Okhla Industrial Area, Phase-I,
New Delhi- 110020.

Ph.: 91-11- 43580781-84

Email : support@indiastatpublications.com

Website : www.indiastatelections.com

Online Book Store :

www.indiastatpublications.com

Report No. : AFB/TN-063-0125

ISBN : 978-93-5313-899-8

First Edition : January, 2018

Eighth Updated Edition : January, 2025

Price : Rs. 11500/-

US\$ 310

© Datanet India Pvt. Ltd.

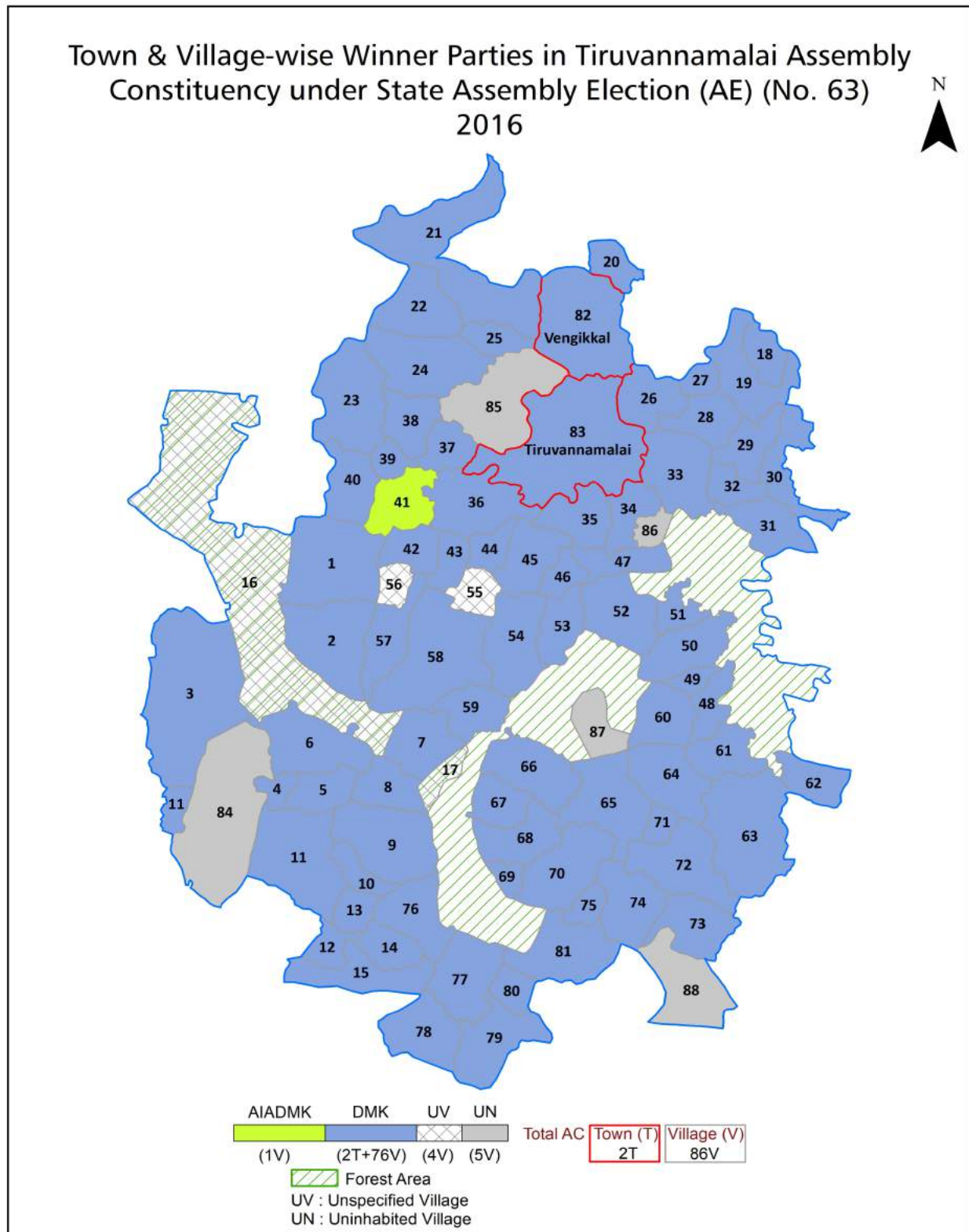
All rights reserved. No part of this book may be reproduced, stored in a retrieval system or transmitted in any form or by any means, mechanical photocopying, photographing, scanning, recording or otherwise without the prior written permission of the publisher. Please refer to Disclaimer at page no. 253 for the use of this publication.

Printed in India

Contents

No.	Particulars	Page No.
	Introduction	
1	Assembly Constituency - (Vidhan Sabha) at a Glance Features of Assembly as per Delimitation Commission of India (2008)	1-2
	Location and Political Maps	
2	Location Map Boundaries of Assembly Constituency - (Vidhan Sabha) in District Boundaries of Assembly Constituency under Parliamentary Constituency - (Lok Sabha) Town & Village-wise Winner Parties- 2024, 2021, 2019, 2016, 2014, 2011 and 2009	3-11
	Administrative Setup (2011)	
3	District Sub-district Towns Villages Inhabited Villages Uninhabited Villages Village Panchayat Intermediate Panchayat	12-16
	Demographics (2011)	
4	Population Households Rural/Urban Population Towns and Villages by Population Size Sex Ratio (Total & 0-6 Years) Religious Population Social Population Literacy Rate	17-18
	Electoral Features	
5	Important Dates of Last Elections Held Electors by Gender Service Electors Voters Voters Turnout Polling Stations & Average Number of Electors per Polling Station Electors by Age Group Present Elected Representatives	19-24
	Historical Summary Election Results	
6	Vote Share of Major Parties Winning Margin (Number & Percentage) Polarity of Parties Summary Result of Assembly Segment of Parliamentary Elections 2024, 2019, 2014, 2009, 2004 and 1999 Summary Result of Assembly Elections 2021, 2016, 2011, 2006, 2001, 1996, 1991, 1989, 1984, 1980, 1977, 1971 and 1967	25-46
	Polling Station Level Election Results	
7	Name and Number of Polling Station 2024, 2021, 2019, 2016, 2014, 2011 and 2009 Polling Station-wise Electors, Voters & Voters Turnout 2024, 2021, 2019, 2016, 2014, 2011 and 2009 Polling Station wise Elections Results 2024, 2021, 2019, 2016, 2014, 2011 and 2009	47-232
	Share of Assembly Constituency	
8	Share of Assembly Constituency - (Vidhan Sabha) in State, District and Parliamentary Constituency - (Lok Sabha)	233
	Socio-Economic Amenities (2011)	
9	Access to Administrative Units Agricultural, Manufacturing and Industrial Commodities Demographic Indicators Education Health & Manpower Drinking Water Supply Sanitation Entertainment and Recreations Infrastructure Power Food Allocation Distribution and Marketing of Agriculture Commodities Infrastructure Transport and Road Infrastructure Communication Banking and Financial Services Land Use Irrigation Source	234-249
10	Abbreviation & Sources	250-252
11	Disclaimer	253

Location & Political Map



Administrative Setup

List of Village Panchayat & Intermediate Panchayat (Block) Name - 2011

Village Name	Village Panchayat Name	Intermediate Panchayat Name
Abbupattu	Pavithiram	Tiruvannamalai
Adaiyur	Adaiyur	Tiruvannamalai
Adiannamalai	Adiannamalai	Tiruvannamalai
Alaganandal	Alaganandal	Tiruvannamalai
Allikondapattu	Allikondapattu	Tiruvannamalai
Anaipirandan	Anaipirandan	Tiruvannamalai
Aradapattu	Aradapattu	Tiruvannamalai
Arasudaiyampattu	Kilchettipattu	Tiruvannamalai
Athipadi	Palaiyanur	Tiruvannamalai
Athiyandel	Athiyandal	Tiruvannamalai
Ayyan Palayam	Ayyam Palayam	Tiruvannamalai
Chinnakallapadi	Chinnakallapadi	Tiruvannamalai
Chinnakangianur	Chinnakangianur	Tiruvannamalai
Devanandal	Devanandal	Tiruvannamalai
Drugiammiandal	Durginammiandal	Thurinjapuram
Edakkal	Perunduraipattu	Thandrampet
Kallottu	Kallottu	Tiruvannamalai
Kambattu	Kambattu	Thandrampet
Kanadampoondi	Kanandampoondi	Tiruvannamalai
Kandiyankuppam	Kandiyankuppam	Tiruvannamalai
Kannamadai RF (Portion)	-	-
Kannapandal	Kannapandal	Tiruvannamalai
Kattampoondi	Kattampoondi	Tiruvannamalai
Kaveriyampoondi	Kanandampoondi	Tiruvannamalai
Keelsinipakkam	Keelsirupakkam	Thandrampet
Kilchettipattu	Kilchettipattu	Tiruvannamalai
Kilkachirapattu	Kilkachirapattu	Tiruvannamalai
Kilnachipattu (S.O.)	Kilnachipattu (So)	Tiruvannamalai
Kilnakkarai	Melathikan	Tiruvannamalai

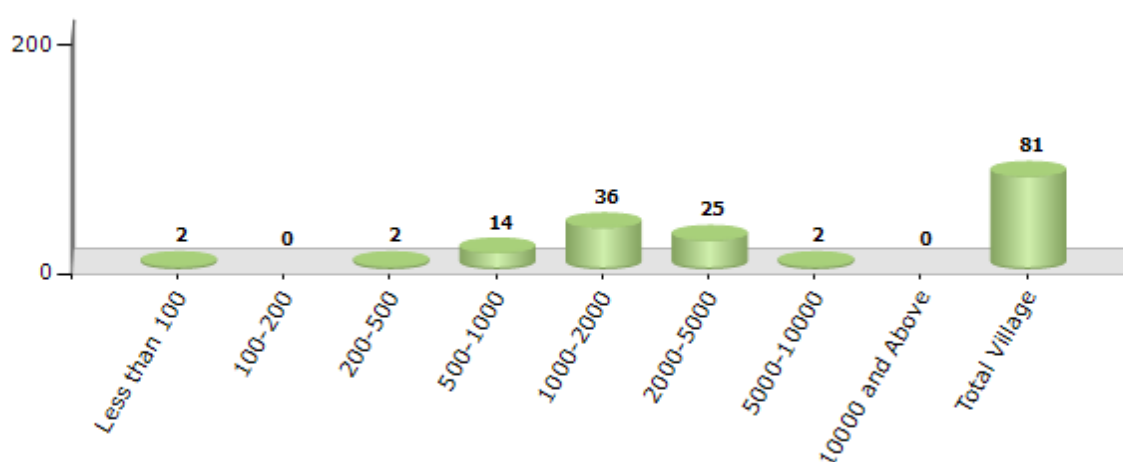
Contd....

Demographics

Number of Villages by Population Size - 2011

Less than 100	100-200	200-500	500-1000	1000-2000	2000-5000	5000-10000	10000 and Above	Total Village
2	0	2	14	36	25	2	0	81

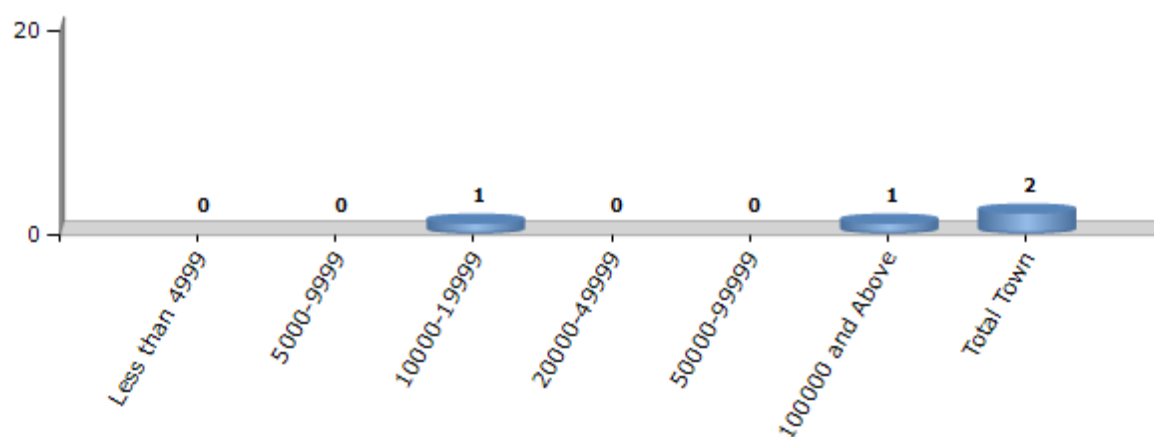
Number of Villages by Population Size - 2011



Number of Towns by Population Size - 2011

Less than 4999	5000-9999	10000-19999	20000-49999	50000-99999	100000 and Above	Total Town
0	0	1	0	0	1	2

Number of Towns by Population Size - 2011



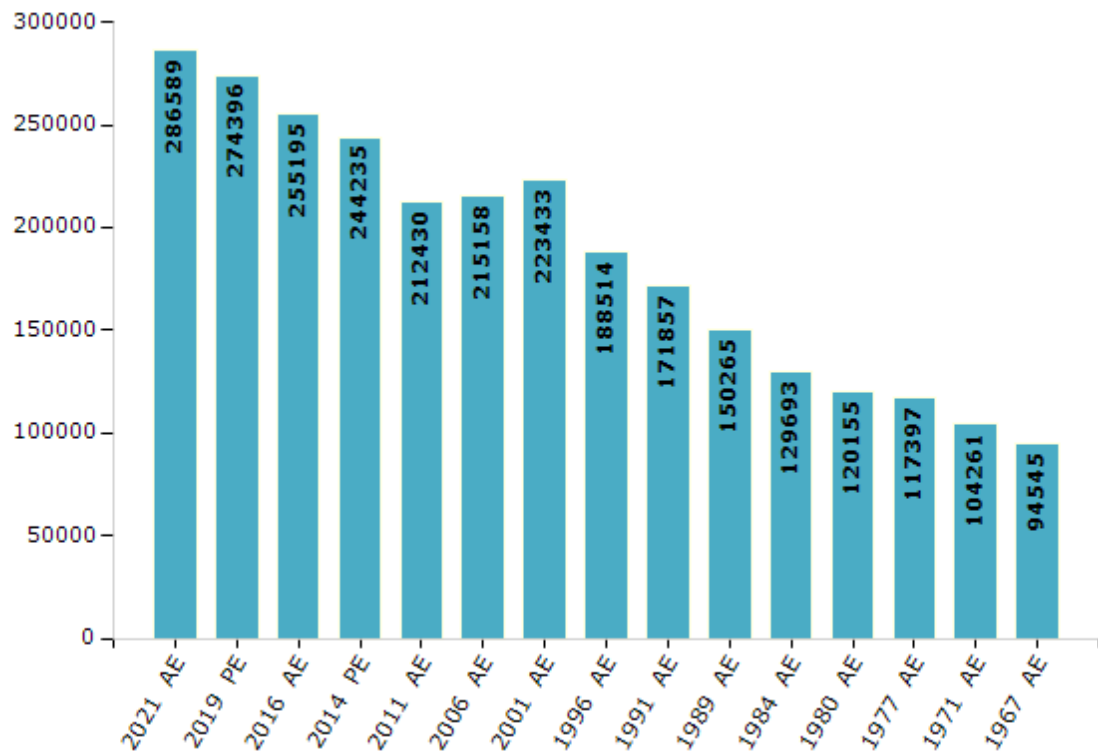
Electoral Features

Electors by Male & Female

Year	Male	Female	Others	Total
2021 AE	138705	147845	39	286589
2019 PE	133299	141060	37	274396
2016 AE	124422	130759	14	255195
2014 PE	120037	124186	12	244235
2011 AE	105041	107389	-	212430
2009 PE	-	-	-	-
2006 AE	105838	109320	-	215158
2004 PE	-	-	-	-
2001 AE	111076	112357	-	223433

Year	Male	Female	Others	Total
1999 PE	-	-	-	-
1996 AE	94145	94369	-	188514
1991 AE	86419	85438	-	171857
1989 AE	75192	75073	-	150265
1984 AE	64572	65121	-	129693
1980 AE	60842	59313	-	120155
1977 AE	58963	58434	-	117397
1971 AE	52782	51479	-	104261
1967 AE	-	-	-	94545

Number of Electors



Note : AE : Assembly Election, PE : Assembly Segment of Parliamentary Election

Historical Summary Election Results

Summary Result of Assembly Election - 2016

Candidate Name	Party	Votes	Votes %
Velu,E.V.	DMK	116484	57.15
Rajan,K	AIADMK	66136	32.45
Pandian,L	PMK	7916	3.88
Manikandan,S	DMDK	5075	2.49
Venkatachalapathi	BJP	1935	0.95
Kamalakkannan,J	NTK	1686	0.83
Jameel Basha,J	IND	507	0.25
Rajan,K	IND	362	0.18
Suguna Pandian,A.R.	IND	303	0.15
Sivaprakash,K	BSP	268	0.13
Lakshmanadoss,K	IND	181	0.09
Kothandapani,B	IND	173	0.08
Rajaram,G	GOKMK	155	0.08
Shanthi,E	IND	151	0.07
Jayakanthan,K	GMI	127	0.06
Selvam,K	IND	127	0.06
Sinivasan,R	IND	94	0.05
Sakthivel,P	IND	90	0.04
Venkatesan,A	SP	89	0.04
Muniyammal,J	IND	87	0.04
Ganeshkumar,M	IND	76	0.04
	NOTA	1803	0.88

Polling Station Level Election Results

Number and Name of Polling Stations (PS) (2021)

Number of Polling Stations	Name of Polling Stations	Number of Polling Stations	Name of Polling Stations
1	Panchayat Union elementary School, New Building, West Facing Room No 1 (Devanandhal Adaiyur Post 606604)	16	My FirSt School Nursery & Primary School East Facing North Wing Nethaji Nagar 5th Cross Street (Ashok Nagar Vengikkal & Post 606604)
2	Panchayat Union elementary School, New Building, Room No .1 East Facing West Side Building, (Devanandhal Adaiyur Post 606604)	17	My FirSt School Nursery & Primary School East Facing South Wing Nethaji Nagar 5th Cross Street (Ashok Nagar Vengikkal & Post 606604)
3	Panchayat Union Middle School, New building East Building, West Facing building (Adaiyur Post 606604)	18	TNCSC Office Building, Facing WeSt, South Side Building, (Vellore Raod, Vengikkal 606604)
3A	Panchayat Union Middle School, New building East Building, West Facing building (Adaiyur Post 606604)	19	TNCSC Office Building, Facing West ,North Side Building, (Vellore Raod, Vengikkal 606604)
4	Adhidraavidar welfare Middle School, Old Building, North Wing, East Facing West Building, (Adaiyur Post 606604)	19A	TNCSC Office Building, Facing West ,North Side Building, (Vellore Raod, Vengikkal 606604)
5	Adhidraavidar welfare Middle School, New building West Facing East Building, (Adaiyur Post 606604)	20	AssiSt ant Divisional Engineer Highways Office Building, Facing East (Vengikkal, 606604)
6	Adhidraavidar welfare Middle School, West Building, East Facing South Part (Adaiyur Post 606604)	21	Rural Branch Library ,Facing East reet , Kanchi Road Vengikkal, (Vengikkal,)
7	Panchayat Union Primary School, West Side New Building, South Wing, East Facing (Adi Annamalai, 606604.)	22	Technical Service Centre Building, (Sericulture Dept) North Facing (Kanchi Road Vengikkal & Post 606604)
8	Panchayat Union Primary School, West Side New Building, Centre Room, South Wing, East Facing (Adi Annamalai, 606604.)	22A	Technical Service Centre Building, (Sericulture Dept) North Facing (Kanchi Road Vengikkal & Post 606604)
9	Panchayat Union Middle School, North Facing New Building, Center Room (Kottangal H/o. Adiannamalai 606604)	23	AsSt .Director (Sericulture)Office, North Facing Building, Centre Room (Kanchi Road Vengikkal & Post 606604)
10	Panchayat Union Primary School, New East Building, North Room, West Facing (Adi annamalai 606604)	23A	AsSt .Director (Sericulture)Office, North Facing Building, Centre Room (Kanchi Road Vengikkal & Post 606604)
10A	Panchayat Union Primary School, New East Building, North Room, West Facing (Adi annamalai 606604)	24	AsSt .Director (Sericulture), Office North Facing Building, West Wing (Kanchi Road Vengikkal & Post 606604)
11	Panchayat Union Middle School, East Facing West Building, (Vengikkal & Post 606604)	25	Children nutrition Centre ,Facing North Avalurpetai road (Vengikkal & Post 606604)
11A	Panchayat Union Middle School, East Facing West Building, (Vengikkal & Post 606604)	25A	Children nutrition Centre ,Facing North Avalurpetai road (Vengikkal & Post 606604)
12	Panchayat Union Middle School, South Facing East Building, (Vengikkal & Post 606604)	26	Integrated Child Development Project Office, East Side Building, South Facing Room (Vengikkal & Post 606604)
12A	Panchayat Union Middle School, South Facing East Building, (Vengikkal & Post 606604)	27	Integrated Child Development Project Office, East Side building, North Facing Room (Vengikkal & Post 606604)
13	Panchayat Union Elementary School, East Wing, South Facing (Vengikkal Pudhur & Post 606604)	28	Panchayat Union elementary School, South Facing, West bulding (Durgainammiya ndal Village, Vengikkal Post 606604.)
13A	Panchayat Union Elementary School, East Wing, South Facing (Vengikkal Pudhur & Post 606604)	29	Panchayat Union Elementary School, South Side North Facing (Durgainammiya ndal Village, Vengikkal Post 606604.)
14	Panchayat Union Middle School, North Building, South Facing West Part (Vengikkal & Post 606604)	30	Panchayat Union elementary School, North Facing (No tchimalai Village & Post 606611)
14A	Panchayat Union Middle School, North Building, South Facing West Part (Vengikkal & Post 606604)	30A	Panchayat Union elementary School, North Facing (No tchimalai Village & Post 606611)
15	Panchayat Union Middle School, , East Part, South Facing (Jai Beem Nagar, Vengikkal & Post 606604)	31	Panchayat Union elementary School, North Facing South Room (Vaniyathangal Village, H/o No tchimalai Post 606611)

Contd....

Polling Station Level Election Results

Polling Station-wise Votes Secured by Overall Top Five Parties in Tiruvannamalai Assembly in Assembly Election (AE) under Tiruvannamalai Parliamentary Constituency in Tamil Nadu (2021)

Number of Polling Station	Winner - E V Velu (DMK)	Runner-up - S Thanigaivel (BJP)	3rd - J Kamalakannan (NTK)	4th - Arul R (MNM)	5th - A G Panchatcharam (AMMKMNKZ)	NOTA	Other	Total Votes Secured
26	297	80	32	26	4	16	2	457
27	280	52	16	45	0	8	5	406
28	415	376	33	3	4	5	11	847
29	292	267	23	7	1	6	14	610
30	317	147	27	7	10	2	4	514
30A	261	89	21	10	0	4	4	389
31	245	335	7	4	1	5	24	621
32	198	150	26	15	13	5	7	414
32A	202	171	27	13	9	4	8	434
33	569	171	66	25	7	19	13	870
34	236	83	46	5	7	3	4	384
34A	235	144	48	10	10	1	8	456
35	136	242	19	0	3	5	13	418
36	315	134	13	6	7	3	24	502
37	248	113	25	14	5	1	5	411
37A	418	59	11	2	5	4	5	504
38	260	260	43	5	10	2	9	589
39	357	414	16	7	3	7	3	807
40	332	195	29	3	11	3	18	591
40A	227	259	37	6	2	5	10	546
41A	250	267	30	10	2	5	3	567
41	282	154	43	8	3	11	13	514
42	557	77	50	7	5	4	3	703
43	397	17	13	8	5	5	3	448
44	273	77	33	15	3	6	3	410
44A	333	52	13	13	2	3	3	419
45	487	94	34	26	12	8	7	668
46A	487	130	41	34	7	2	9	710
46	181	56	31	12	1	4	7	292
47	368	50	36	30	2	6	4	496
47A	183	39	14	10	1	3	5	255
48	258	55	28	24	2	3	2	372
49	566	47	24	13	2	4	7	663
49A	394	16	11	6	2	4	3	436
50	328	97	36	38	5	7	2	513

Contd....

Polling Station Level Election Results

Winner, Runner-up and 3rd Party Position & Winning Margin According to Polling Stations in Tiruvannamalai Assembly in Assembly Election (AE) under Tiruvannamalai Parliamentary Constituency in Tamil Nadu (2021)

Polling Station Number	Winner Party	Winner Votes (%)	Runner-up Party	Runner-up Votes (%)	Winning Margin Votes (%)	Third Party	Third Party Votes (%)	Other Votes (%)
51	DMK	251 (66.76)	BJP	52 (13.83)	199 (52.93)	NTK	30 (7.98)	43 (11.44)
52	DMK	396 (72.13)	BJP	69 (12.57)	327 (59.56)	NTK	35 (6.38)	49 (8.93)
53	DMK	203 (58.33)	BJP	107 (30.75)	96 (27.58)	NTK	23 (6.61)	15 (4.31)
53A	DMK	353 (69.76)	BJP	83 (16.4)	270 (53.36)	NTK	37 (7.31)	33 (6.52)
54	DMK	267 (61.52)	BJP	92 (21.2)	175 (40.32)	NTK	31 (7.14)	44 (10.14)
54A	DMK	390 (84.23)	BJP	35 (7.56)	355 (76.67)	AMMKMNKZ	17 (3.67)	21 (4.54)
55	DMK	427 (66.2)	BJP	115 (17.83)	312 (48.37)	MNM	37 (5.74)	66 (10.23)
56	DMK	322 (73.02)	BJP	57 (12.93)	265 (60.09)	NTK	26 (5.9)	36 (8.16)
56A	DMK	333 (74.66)	BJP	52 (11.66)	281 (63)	MNM	28 (6.28)	33 (7.4)
57	DMK	346 (65.04)	BJP	85 (15.98)	261 (49.06)	MNM	51 (9.59)	50 (9.4)
58	DMK	253 (75.07)	BJP	47 (13.95)	206 (61.12)	MNM	16 (4.75)	21 (6.23)
58A	DMK	227 (69.85)	BJP	52 (16)	175 (53.85)	NTK	20 (6.15)	26 (8)
59	DMK	224 (69.14)	BJP	50 (15.43)	174 (53.71)	NTK	21 (6.48)	29 (8.95)
59A	DMK	328 (70.69)	BJP	69 (14.87)	259 (55.82)	MNM	25 (5.39)	42 (9.05)
60	DMK	333 (62.83)	BJP	107 (20.19)	226 (42.64)	NTK	40 (7.55)	50 (9.43)
61	DMK	372 (68.38)	BJP	89 (16.36)	283 (52.02)	NTK	37 (6.8)	46 (8.46)
62	DMK	369 (60.69)	BJP	133 (21.88)	236 (38.81)	NTK	40 (6.58)	66 (10.86)
63	DMK	368 (64)	BJP	119 (20.7)	249 (43.3)	NTK	41 (7.13)	47 (8.17)
64	DMK	319 (59.4)	BJP	139 (25.88)	180 (33.52)	NTK	43 (8.01)	36 (6.7)
65	DMK	353 (57.12)	BJP	164 (26.54)	189 (30.58)	NTK	45 (7.28)	56 (9.06)
66	DMK	211 (55.24)	BJP	83 (21.73)	128 (33.51)	NTK	39 (10.21)	49 (12.83)
66A	DMK	267 (62.53)	BJP	90 (21.08)	177 (41.45)	NTK	29 (6.79)	41 (9.6)
67	DMK	294 (69.01)	BJP	75 (17.61)	219 (51.4)	NTK	28 (6.57)	29 (6.81)
68	DMK	443 (64.58)	BJP	117 (17.06)	326 (47.52)	NTK	55 (8.02)	71 (10.35)
68A	DMK	168 (58.13)	BJP	67 (23.18)	101 (34.95)	MNM	19 (6.57)	35 (12.11)
69	DMK	263 (67.61)	BJP	68 (17.48)	195 (50.13)	NTK	28 (7.2)	30 (7.71)
69A	DMK	187 (63.61)	BJP	54 (18.37)	133 (45.24)	NTK	29 (9.86)	24 (8.16)
70	DMK	407 (71.4)	BJP	68 (11.93)	339 (59.47)	AMMKMNKZ	33 (5.79)	62 (10.88)
71	DMK	437 (70.26)	BJP	91 (14.63)	346 (55.63)	MNM	44 (7.07)	50 (8.04)
72	DMK	427 (70.46)	BJP	97 (16.01)	330 (54.45)	MNM	49 (8.09)	33 (5.45)
73	DMK	327 (69.28)	BJP	73 (15.47)	254 (53.81)	MNM	39 (8.26)	33 (6.99)
74	DMK	372 (79.49)	BJP	58 (12.39)	314 (67.1)	MNM	20 (4.27)	18 (3.85)
74A	DMK	280 (77.13)	BJP	57 (15.7)	223 (61.43)	MNM	11 (3.03)	15 (4.13)
75	DMK	301 (65.01)	BJP	67 (14.47)	234 (50.54)	MNM	38 (8.21)	57 (12.31)
76	DMK	204 (60.36)	BJP	79 (23.37)	125 (36.99)	NTK	28 (8.28)	27 (7.99)

Contd....

Socio-Economic Amenities - Rural

Access to Education Facilities

Particulars	Number of Villages (% of Population)				
	Available	Not Available	If Not Available (Distance of Nearest Facility)		
			A	B	C
Govt. Primary School	77 (98)	4 (2)	3 (2)	0 (0)	0 (0)
Private Primary School	14 (21)	67 (79)	0 (0)	0 (0)	0 (0)
Govt. Middle School	52 (77)	29 (23)	19 (14)	3 (2)	0 (0)
Private Middle School	12 (17)	69 (83)	2 (2)	0 (0)	0 (0)
Govt. Secondary School	18 (30)	63 (70)	48 (54)	4 (2)	0 (0)
Private Secondary School	9 (11)	72 (89)	4 (5)	0 (0)	0 (0)
Govt. Senior Secondary School	9 (19)	72 (81)	54 (62)	7 (6)	0 (0)
Private Senior Secondary School	6 (8)	75 (92)	5 (5)	0 (0)	0 (0)
Govt. Arts and Science Degree College	0 (0)	81 (100)	8 (11)	11 (12)	2 (4)
Private Arts and Science Degree College	4 (6)	77 (94)	15 (17)	11 (14)	30 (37)
Govt. Engineering College	0 (0)	81 (100)	0 (0)	0 (0)	0 (0)
Private Engineering College	3 (5)	78 (95)	19 (20)	23 (29)	36 (46)
Govt. Medicine College	0 (0)	81 (100)	0 (0)	0 (0)	81 (100)
Private Medicine College	0 (0)	81 (100)	0 (0)	0 (0)	0 (0)
Govt. Management Institute	0 (0)	81 (100)	18 (21)	11 (13)	0 (0)
Private Management Institute	1 (2)	80 (98)	6 (5)	11 (15)	34 (44)
Govt. Polytechnic	0 (0)	81 (100)	0 (0)	0 (0)	0 (0)
Private Polytechnic	1 (1)	80 (99)	16 (19)	23 (24)	41 (56)
Govt. Vocational Training School/ITI	0 (0)	81 (100)	0 (0)	0 (0)	0 (0)
Private Vocational Training School/ITI	1 (3)	80 (97)	27 (34)	27 (31)	26 (33)
Govt. Non Formal Training Centre	77 (98)	4 (2)	4 (2)	0 (0)	0 (0)
Private Non Formal Training Centre	0 (0)	81 (100)	0 (0)	0 (0)	0 (0)
Govt. School For Disabled	0 (0)	81 (100)	0 (0)	0 (0)	0 (0)
Private School For Disabled	2 (3)	79 (97)	13 (18)	40 (50)	26 (29)
Government Others	0 (0)	81 (100)	0 (0)	0 (0)	0 (0)
Private Others	0 (0)	81 (100)	0 (0)	0 (0)	0 (0)

Note : Distance A : Less than 5 km; B : Between 5-10 km; C : 10+ km.; Source : Data Analysis is based on 2011 Census.

DISCLAIMER

The Terms of Use and Disclaimer of Datanet India Private Limited (hereinafter referred to as "Datanet") for use of this analysis report of **Tiruvannamalai Assembly Constituency (Tiruvannamalai Vidhan Sabha)** :-

1. **Assembly Factbook™** is a Registered Trade Mark owned by Datanet.
2. All the maps are sketched and graphical representation only and have not been drawn to the scale and also not to represent the actual geographical area or boundary of the unit.
3. The data for the aforesaid analysis is based on authentic sources and has been culled from the various publications of Census, CSO and NSSO for district and block level data, various central and state government departments, Central & State Elections Commissions and the concerned Returning Officers' releases, Electoral Rolls, Election results and allied publications, internal assessment, surveys, estimates and analysis. Therefore, certain adjustment of data at micro level may have been done to arrive closer to the macro data.
4. Data have been provided on an "As Is" and "As AVAILABLE" basis
5. The colours shown in the maps or diagram and charts of a particular party, alliance or AC are indicative and do not represent them.
6. This publication which includes maps, sheets, graphs and data would be the property under copyright of Datanet only. The user may use these for its internal study, analysis and research purposes. It's public display, re-selling or any commercial uses by the user are not allowed.
7. Datanet has taken due care and caution in compilation and processing of data and allied information, but does not guarantee the accuracy, adequacy or completeness of any information/analysis and will be not responsible for any errors or omissions or for the results obtained from the use of such information/analysis.
8. All the contents for the publication have been culled from various authentic sources and Datanet reasonably believes such sources to be reliable, but does not make any representations, express or implied as to the accuracy or fitness of use of such information. The information or contents of the information/analysis do not constitute advice and should not be relied upon in making (or refraining from making) any decision. Any reliance placed upon the information provided by Datanet is the sole responsibility and strictly at the user's risk.
9. In no event will Datanet be liable for any damages (including, without limitation, damages for loss of business projects, or loss of profits) arising in contract, tort or otherwise from the use of or inability to use any of its contents, or from any action taken (or refrained from being taken) as a result of using the analysis or any of its contents. Datanet its directors, owners, editors, officials, employees, distributor and agents or any associate will not be liable for any errors in the information contained or any consequences arising from the use of the contents of the provided information/analysis.
10. If any provision of these terms and conditions is held invalid or illegal or unenforceable for any reason by any court of competent jurisdiction, such provision shall be severed and the remainder of provisions of the terms and conditions shall continue in full force and effect as if the Term of Use had been executed with the invalid, illegal or unenforceable provision eliminated.
11. If there are any discrepancies in the information provided, please bring it to attention of Datanet for suitable rectification measures.

Buy Online This Complete Book At
Indiastat Publication Book Store

www.indiastatpublications.com

or go directly at

[http://www.indiastatpublications.com/
Assembly_factbook/Tamil_Nadu/Tiruvannamalai/
Tiruvannamalai](http://www.indiastatpublications.com/Assembly_factbook/Tamil_Nadu/Tiruvannamalai/Tiruvannamalai)

 **indiastat**elections

