



Tamil Nadu

Assembly Factbook™

Ambur Assembly Constituency



Key Electoral Data of Ambur
Assembly Constituency (Vidhan Sabha)

Tamil Nadu

Assembly Factbook™

Ambur Assembly Constituency



Ambur Vidhan Sabha

Editor & Director

Dr. R.K. Thukral

Research Editor

Dr. Shafeeq Rahman

Compiled, Researched and Published by Datanet India Pvt. Ltd.

D-100, 1st Floor,

Okhla Industrial Area, Phase-I,
New Delhi- 110020.

Ph.: 91-11- 43580781-84

Email : support@indiastatpublications.com

Website : www.indiastatelections.com

Online Book Store :

www.indiastatpublications.com

Report No. : AFB/TN-048-0123

ISBN : 978-93-5313-705-2

First Edition : January, 2018

Sixth Updated Edition : January, 2023

Price : Rs. 11500/-

US\$ 310

© Datanet India Pvt. Ltd.

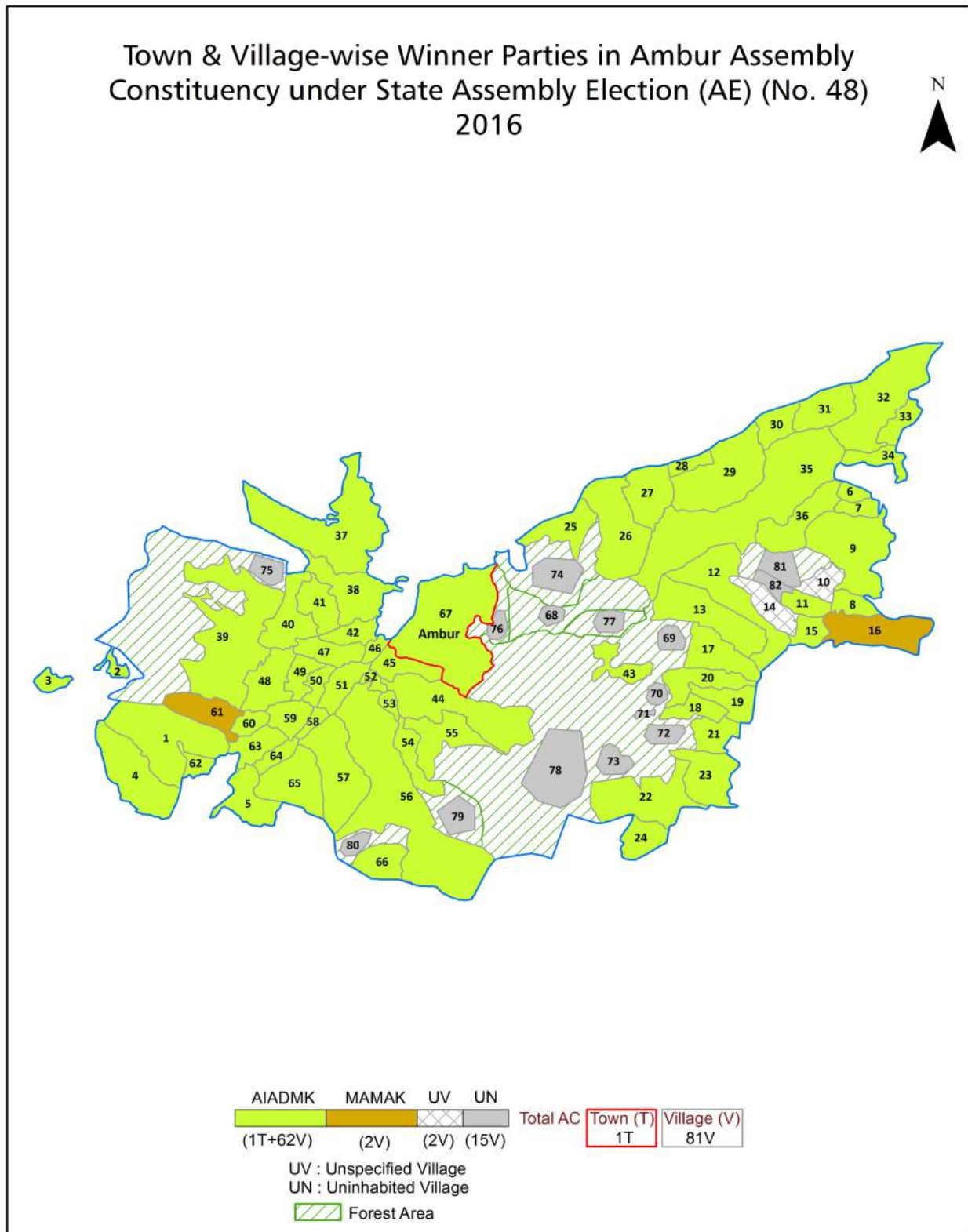
All rights reserved. No part of this book may be reproduced, stored in a retrieval system or transmitted in any form or by any means, mechanical photocopying, photographing, scanning, recording or otherwise without the prior written permission of the publisher. Please refer to Disclaimer at page no. 211 for the use of this publication.

Printed in India

Contents

No.	Particulars	Page No.
	Introduction	
1	Assembly Constituency - (Vidhan Sabha) at a Glance Features of Assembly as per Delimitation Commission of India (2008)	1-2
	Location and Political Maps	
2	Location Map Boundaries of Assembly Constituency - (Vidhan Sabha) in District Boundaries of Assembly Constituency under Parliamentary Constituency - (Lok Sabha) Town & Village-wise Winner Parties- 2021, 2019, 2016, 2014, 2011 and 2009	3-11
	Administrative Setup (2011)	
3	District Sub-district Towns Villages Inhabited Villages Uninhabited Villages Village Panchayat Intermediate Panchayat	12-16
	Demographics (2011)	
4	Population Households Rural/Urban Population Towns and Villages by Population Size Sex Ratio (Total & 0-6 Years) Religious Population Social Population Literacy Rate	17-18
	Electoral Features	
5	Important Dates of Last Elections Held Electors by Gender Service Electors Voters Voters Turnout Polling Stations & Average Number of Electors per Polling Station Electors by Age Group Present Elected Representatives	19-24
	Historical Summary Election Results	
6	Vote Share of Major Parties Winning Margin (Number & Percentage) Polarity of Parties Summary Result of Assembly Segment of Parliamentary Elections 2019, 2014 and 2009 Summary Result of Assembly Elections 2021, 2016 and 2011	25-35
	Polling Station Level Election Results	
7	Name and Number of Polling Station 2021, 2019, 2016, 2014, 2011 and 2009 Polling Station-wise Electors, Voters & Voters Turnout 2021, 2019, 2016, 2014, 2011 and 2009 Polling Station wise Elections Results 2021, 2019, 2016, 2014, 2011 and 2009	36-190
	Share of Assembly Constituency	
8	Share of Assembly Constituency - (Vidhan Sabha) in State, District and Parliamentary Constituency - (Lok Sabha)	191
	Socio-Economic Amenities (2011)	
9	Access to Administrative Units Agricultural, Manufacturing and Industrial Commodities Demographic Indicators Education Health & Manpower Drinking Water Supply Sanitation Entertainment and Recreations Infrastructure Power Food Allocation Distribution and Marketing of Agriculture Commodities Infrastructure Transport and Road Infrastructure Communication Banking and Financial Services Land Use Irrigation Source	192-207
10	Abbreviation & Sources	208-210
11	Disclaimer	211

Location & Political Map



Administrative Setup

List of Village Panchayat & Intermediate Panchayat (Block) Name - 2011

Village Name	Village Panchayat Name	Intermediate Panchayat Name
Agaram	Agaram	Madhanur
Agaramcheri	Agaramcheri , Chinnacheri	Madhanur
Agraharam	Agraharam	Madhanur
Alankuppam	Alankuppam	Madhanur
Arimalai	Arimalai	Madhanur
Arjathi	Guruvarajapalayam	Madhanur
Asanampattu	Asanampattu	Madhanur
Bapanapalli	Bapanapalli	Pernampattu
Chengilikuppam	Chengilikuppam	Madhanur
Chinna Palli Kuppam	Chinnapallukuppam	Madhanur
Chinnapallikuppam	Chinnapallikuppam	Pernampattu
Chinthagambenta	Velathigamanibenta	Alangayam
Eachampattu	Karumbur	Pernampattu
Elayanagaram	Elayanagaram , Melkuppam	Alangayam
Girisamudram	Girisamudram , Sammandikuppam	Alangayam
Gollakuppam	Gollakuppam	Pernampattu
Gollamangalam	Gollamangalam	Madhanur
Guruvarajapalayam	Guruvarajapalayam	Madhanur
Kallapara	Asanampattu	Madhanur
Kammakrishnapalli	Devalapuram	Pernampattu
kammiyambattu	Nacharkuppam	Madhanur
kannadikuppam	Kannadikuppam, Nacharkuppam	Madhanur
Karapattu	Aragaldurgam	Pernampattu
Karumbur	Karumbur	Pernampattu
Khadavalam	Kadhavalam	Pernampattu
Kilmurungai	Kilmurungai	Madhanur
Koothambakkam	Koothambakkam	Madhanur
Kulithigi	Kulithigaizameen	Madhanur
Kumaramangalam	Kumaramangalam , Modhagapalli	Pernampattu

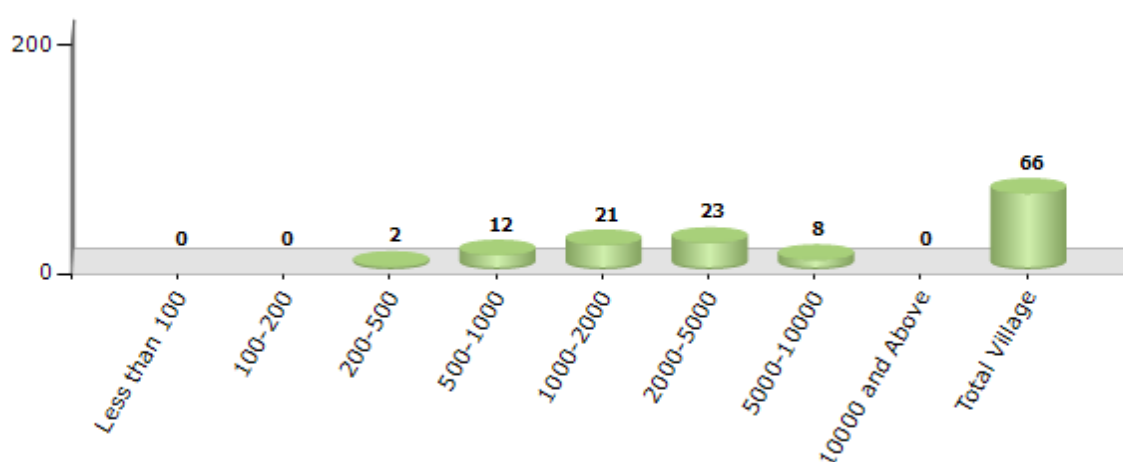
Contd....

Demographics

Number of Villages by Population Size - 2011

Less than 100	100-200	200-500	500-1000	1000-2000	2000-5000	5000-10000	10000 and Above	Total Village
0	0	2	12	21	23	8	0	66

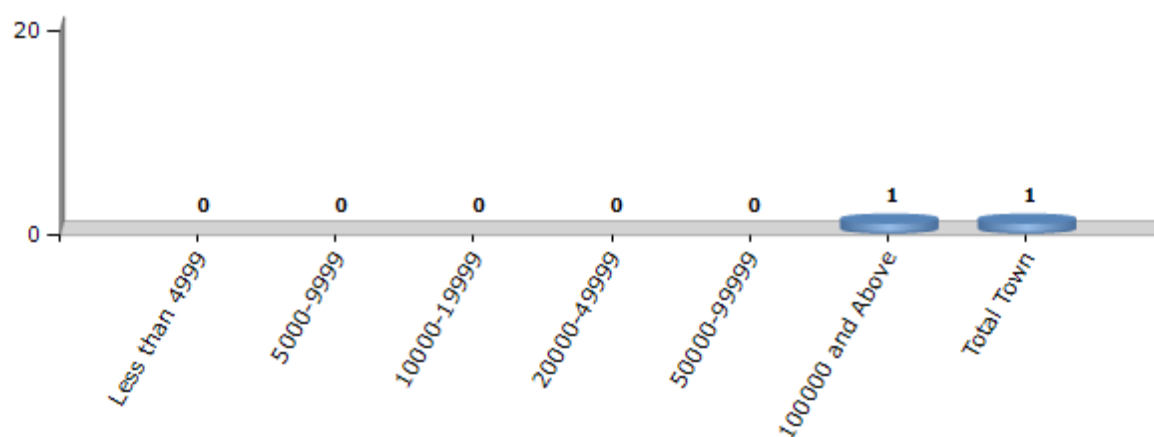
Number of Villages by Population Size - 2011



Number of Towns by Population Size - 2011

Less than 4999	5000-9999	10000-19999	20000-49999	50000-99999	100000 and Above	Total Town
0	0	0	0	0	1	1

Number of Towns by Population Size - 2011



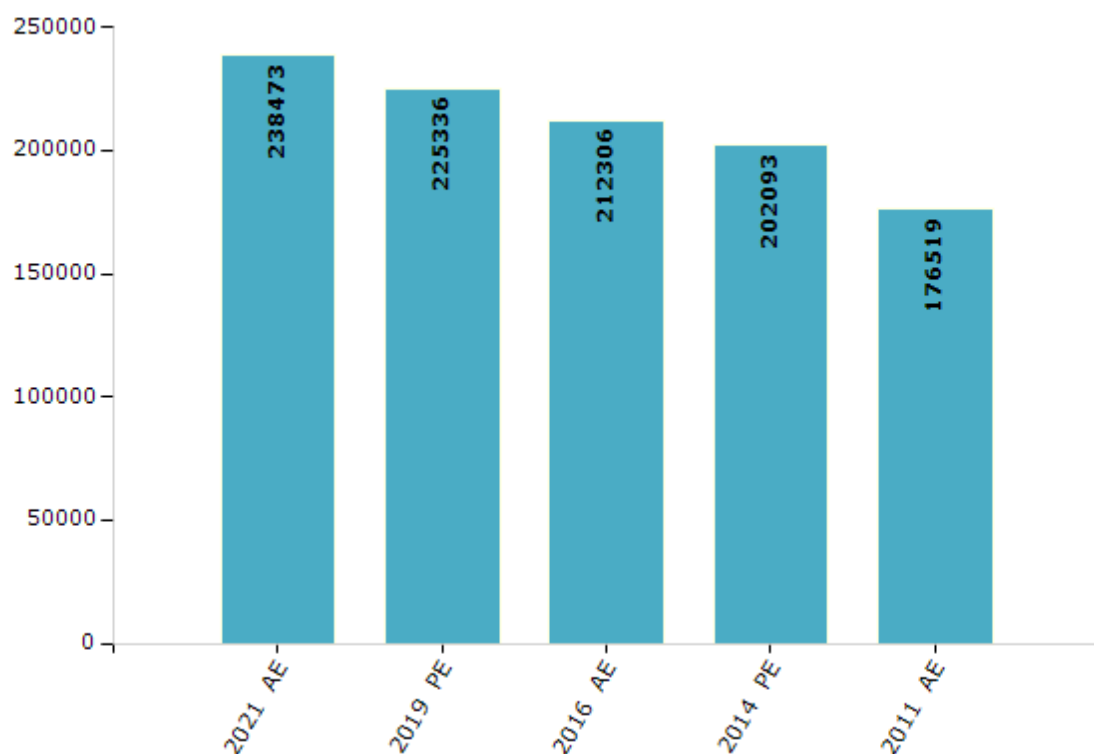
Electoral Features

Electors by Male & Female

Year	Male	Female	Others	Total
2021 AE	115878	122569	26	238473
2019 PE	110338	114990	8	225336
2016 AE	104257	108048	1	212306
2014 PE	99947	102145	1	202093
2011 AE	87896	88623	-	176519
2009 PE	-	-	-	-
2006 AE	-	-	-	-
2004 PE	-	-	-	-
2001 AE	-	-	-	-

Year	Male	Female	Others	Total
1999 PE	-	-	-	-
1996 AE	-	-	-	-
1991 AE	-	-	-	-
1989 AE	-	-	-	-
1984 AE	-	-	-	-
1980 AE	-	-	-	-
1977 AE	-	-	-	-
1971 AE	-	-	-	-
1967 AE	-	-	-	-

Number of Electors



Note : AE : Assembly Election, PE : Assembly Segment of Parliamentary Election

Historical Summary Election Results

Summary Result of Assembly Election - 2016

Candidate Name	Party	Votes	Votes %
Balasubramani,R.(E)	AIADMK	79182	49.16
Nazeer Ahmed,V.R.	MAMAK	51176	31.77
Madar Khaleellur Rahman	SUNP	7640	4.74
Vasu,R.	DMDK	7043	4.37
Venkatesan,K.	BJP	5760	3.58
Ameen Basha,M.	PMK	4643	2.88
Sundar,N.	BSP	967	0.6
Zaheeruzaman	IND	748	0.46
Kalaikamaraj,N.	NTK	574	0.36
Murali Mohan,M.	SHS	385	0.24
Dhaurman,V.	PPIS	376	0.23
Gopinath,D.	VBMP	375	0.23
Parthiban,V.	IND	231	0.14
Syamala,M.	RSPS	193	0.12
Krishnan,G.	IND	150	0.09
	NOTA	1632	1.01

Polling Station Level Election Results

Number and Name of Polling Stations (PS) (2021)

Number of Polling Stations	Name of Polling Stations	Number of Polling Stations	Name of Polling Stations
1	Panchayat Union Elementary School, South Facing SSA Building Suttagunda-635 811	17A	Government Higher Sec School ,Main Building East side west facing Middle Room Gollakuppam-635 754
2	Panchayat Union Elementary School ,South Facing Abigiripatarai-635811	18	Panchayat Union Middle School ,South Facing Echampattu- 635 754
3	Government High School ,SSA Building North Facing Arangaldurugam-635811	19	Panchayat Union Elementary School ,East Facing SSA Building 5th Std Melkuppam-635 754
3A	Government High School ,SSA Building North Facing Arangaldurugam-635811	19A	Panchayat Union Elementary School ,East Facing SSA Building 5th Std Melkuppam-635 754
4	Panchayat Union Elementary School ,East Facing Karapattu-635811	20	Panchayat Union Elementary School ,South Facing Mopper Colony Echampattu-635 754
4A	Panchayat Union Elementary School ,East Facing Karapattu-635811	21	Panchayat Union Middle School ,North Facing Chinnapallikuppam-635 754
5	Panchayat Union Middle School ,East Facing SSA Building Mathakadappa-635 754	21A	Panchayat Union Middle School ,North Facing Chinnapallikuppam-635 754
6	Panchayat Union Elementary School, North Facing New Building west side Velathigamanipenda-635 754	22	Government Higher Secondary School ,North Facing 9th Std Vadacheri-635 754
7	Panchayat Union Middle School ,South Facing West Building 2nd Class Room Madhanacheri-635 754	22A	Government Higher Secondary School ,North Facing 9th Std Vadacheri-635 754
8	Panchayat Union Middle School ,South Facing 3rd Class Room East side Madhanacheri-635 754	23	Government Higher Secondary School ,North Facing 11th Std Main Building Vadacheri-635754
9	Panchayat Union Middle School ,East side South Facing North Building Madhanacheri-635 754	24	Panchayat Union Primary School ,North facing Sammanthikuppam-635751
9A	Panchayat Union Middle School ,East side South Facing North Building Madhanacheri-635 754	25	Panchayat Union Primary School ,Additional Building South side South facing Girisamuthiram-635751
10	Panchayat Union Middle School ,South Facing North side West Building Room No.9 Madhanacheri-635 754	26	Panchayat Union Primary School ,Additional Building West facing Girisamuthiram-635751
10A	Panchayat Union Middle School ,South Facing North side West Building Room No.9 Madhanacheri-635 754	27	Panchayat Union Primary School, West Facing 4th std. Girisamuthiram-635751
11	Panchayat Union Middle School ,East side South Building North Facing Pallipattu-635 754	27A	Panchayat Union Primary School, West Facing 4th std. Girisamuthiram-635751
12	Panchayat Union Middle School ,South facing North Building East side Pallipattu-635 754	28	Panchayat Union Primary School, East facing 2nd Std. Girisamuthiram-635751
13	Panchayat Union Middle School, East facing West Side North Building Pallipattu-635 754	28A	Panchayat Union Primary School, East facing 2nd Std. Girisamuthiram-635751
14	Panchayat Union Elementary School ,East facing Elayanagaram-635 754	29	Panchayat Union Primary School ,East facing 2nd std. Marapattu-635754
15	Panchayat Union Elementary School ,North facing Chinna Elayanagaram-635 754	30	Panchayat Union Primary School ,East Facing West side Building Sengalikuppam-635814
16	Government Higher Sec School, Additional Building East Facing 8A Class North side Gollakuppam-635 754	30A	Panchayat Union Primary School ,East Facing West side Building Sengalikuppam-635814
17	Government Higher Sec School ,Main Building East side west facing Middle Room Gollakuppam-635 754	31	Panchayat Union Elementary School ,North Facing Pappanapalli-635 811

Contd....

Polling Station Level Election Results

Polling Station-wise Votes Secured by Overall Top Five Parties in Ambur Assembly in Assembly Election (AE) under Vellore Parliamentary Constituency in Tamil Nadu (2021)

Number of Polling Station	Winner - Vilwanathan. A.C (DMK)	Runner-up - Nazar Mohamed.K (AIADMK)	3rd - Maharunnisha (NTK)	4th - Umar Farook.Asa (SDPI)	5th - Raja.S (MNM)	NOTA	Other	Total Votes Secured
27A	193	268	6	2	2	3	11	485
28	188	292	41	3	3	4	2	533
28A	190	297	18	2	3	5	6	521
29	303	261	56	2	9	5	10	646
30	206	189	56	4	2	5	5	467
30A	228	223	41	1	1	4	5	503
31	291	184	25	1	8	3	7	519
32	192	235	56	2	7	3	4	499
32A	197	296	27	0	5	3	12	540
33	303	372	75	3	4	5	8	770
34	210	221	39	4	5	3	3	485
35	305	328	62	2	17	4	8	726
36	253	277	61	2	11	6	5	615
37	261	257	45	8	10	2	6	589
38	134	267	44	2	0	4	4	455
39	291	273	38	1	12	10	9	634
40	199	276	19	1	0	2	4	501
41	205	320	19	5	3	7	5	564
42	336	373	64	1	10	4	8	796
43	284	329	55	2	4	6	4	684
44	282	257	53	3	2	11	15	623
45	286	333	66	3	2	6	8	704
46	349	409	49	0	5	6	10	828
47	184	203	33	6	7	4	11	448
47A	222	251	15	0	5	3	12	508
48	241	266	68	2	6	1	10	594
49	259	231	18	1	5	6	10	530
50	201	241	27	6	0	5	7	487
50A	173	279	11	1	1	3	10	478
51	181	480	33	0	7	8	5	714
52	141	438	40	5	1	25	13	663
53	208	407	22	0	4	5	6	652
54	289	534	55	1	6	12	21	918
55	253	351	50	0	1	1	5	661
56	207	309	69	0	2	4	1	592

Contd....

Polling Station Level Election Results

Winner, Runner-up and 3rd Party Position & Winning Margin According to Polling Stations in Ambur Assembly in Assembly Election (AE) under Vellore Parliamentary Constituency in Tamil Nadu (2021)

Polling Station Number	Winner Party	Winner Votes (%)	Runner-up Party	Runner-up Votes (%)	Winning Margin Votes (%)	Third Party	Third Party Votes (%)	Other Votes (%)
57	AIADMK	241 (52.05)	DMK	171 (36.93)	70 (15.12)	NTK	40 (8.64)	11 (2.38)
57A	AIADMK	307 (62.91)	DMK	150 (30.74)	157 (32.17)	NTK	21 (4.3)	10 (2.05)
58	DMK	328 (58.78)	AIADMK	199 (35.66)	129 (23.12)	NTK	8 (1.43)	23 (4.12)
59	AIADMK	379 (57.86)	DMK	224 (34.2)	155 (23.66)	NTK	41 (6.26)	11 (1.68)
60	AIADMK	279 (45.59)	DMK	235 (38.4)	44 (7.19)	NTK	84 (13.73)	14 (2.29)
61	AIADMK	466 (68.43)	DMK	183 (26.87)	283 (41.56)	NTK	18 (2.64)	14 (2.06)
62	DMK	234 (52.23)	AIADMK	152 (33.93)	82 (18.3)	NTK	52 (11.61)	10 (2.23)
62A	DMK	222 (49.44)	AIADMK	190 (42.32)	32 (7.12)	NTK	26 (5.79)	11 (2.45)
63	AIADMK	408 (62.77)	DMK	193 (29.69)	215 (33.08)	NTK	37 (5.69)	12 (1.85)
64	DMK	156 (44.83)	AIADMK	129 (37.07)	27 (7.76)	NTK	50 (14.37)	13 (3.74)
64A	DMK	186 (50.27)	AIADMK	154 (41.62)	32 (8.65)	NTK	16 (4.32)	14 (3.78)
65	DMK	394 (69)	AIADMK	108 (18.91)	286 (50.09)	NTK	51 (8.93)	18 (3.15)
66	DMK	241 (51.61)	AIADMK	157 (33.62)	84 (17.99)	NTK	50 (10.71)	19 (4.07)
66A	DMK	262 (57.21)	AIADMK	161 (35.15)	101 (22.06)	NTK	24 (5.24)	11 (2.4)
67	DMK	223 (51.15)	AIADMK	148 (33.94)	75 (17.21)	NTK	56 (12.84)	9 (2.06)
67A	DMK	257 (54.8)	AIADMK	178 (37.95)	79 (16.85)	NTK	24 (5.12)	10 (2.13)
68	DMK	210 (46.67)	AIADMK	186 (41.33)	24 (5.34)	NTK	38 (8.44)	16 (3.56)
68A	DMK	250 (50.1)	AIADMK	208 (41.68)	42 (8.42)	NTK	24 (4.81)	17 (3.41)
69A	AIADMK	209 (47.29)	DMK	190 (42.99)	19 (4.3)	NTK	24 (5.43)	19 (4.3)
69	AIADMK	189 (46.21)	DMK	158 (38.63)	31 (7.58)	NTK	38 (9.29)	24 (5.87)
70	DMK	403 (55.66)	AIADMK	238 (32.87)	165 (22.79)	NTK	62 (8.56)	21 (2.9)
71	DMK	285 (54.7)	AIADMK	169 (32.44)	116 (22.26)	NTK	54 (10.36)	13 (2.5)
72	DMK	206 (43.92)	AIADMK	195 (41.58)	11 (2.34)	NTK	53 (11.3)	15 (3.2)
73	AIADMK	304 (45.78)	DMK	291 (43.83)	13 (1.95)	NTK	40 (6.02)	29 (4.37)
74	AIADMK	277 (50.09)	DMK	220 (39.78)	57 (10.31)	NTK	35 (6.33)	21 (3.8)
75	AIADMK	324 (45.83)	DMK	312 (44.13)	12 (1.7)	NTK	55 (7.78)	16 (2.26)
76	AIADMK	485 (57.19)	DMK	319 (37.62)	166 (19.57)	NTK	19 (2.24)	25 (2.95)
77	DMK	221 (44.83)	AIADMK	195 (39.55)	26 (5.28)	NTK	68 (13.79)	9 (1.83)
77A	DMK	220 (46.51)	AIADMK	209 (44.19)	11 (2.32)	NTK	30 (6.34)	14 (2.96)
78	AIADMK	423 (50.42)	DMK	297 (35.4)	126 (15.02)	NTK	94 (11.2)	25 (2.98)
79	DMK	344 (51.73)	AIADMK	254 (38.2)	90 (13.53)	NTK	43 (6.47)	24 (3.61)
80	AIADMK	306 (53.22)	DMK	217 (37.74)	89 (15.48)	NTK	43 (7.48)	9 (1.57)
81	AIADMK	365 (59.64)	DMK	199 (32.52)	166 (27.12)	NTK	29 (4.74)	19 (3.1)
82	AIADMK	334 (59.12)	DMK	183 (32.39)	151 (26.73)	NTK	26 (4.6)	22 (3.89)
83	DMK	363 (48.86)	AIADMK	315 (42.4)	48 (6.46)	NTK	40 (5.38)	25 (3.36)

Contd....

Socio-Economic Amenities - Rural

Access to Education Facilities

Particulars	Number of Villages (% of Population)				
	Available	Not Available	If Not Available (Distance of Nearest Facility)		
			A	B	C
Govt. Primary School	64 (99)	2 (1)	2 (1)	0 (0)	0 (0)
Private Primary School	17 (40)	49 (60)	0 (0)	0 (0)	0 (0)
Govt. Middle School	41 (79)	25 (21)	22 (18)	2 (2)	0 (0)
Private Middle School	4 (8)	62 (92)	0 (0)	0 (0)	0 (0)
Govt. Secondary School	15 (34)	51 (66)	44 (55)	5 (8)	0 (0)
Private Secondary School	4 (9)	62 (91)	0 (0)	0 (0)	0 (0)
Govt. Senior Secondary School	6 (8)	60 (92)	39 (63)	15 (19)	4 (7)
Private Senior Secondary School	2 (3)	64 (97)	0 (0)	0 (0)	0 (0)
Govt. Arts and Science Degree College	0 (0)	66 (100)	8 (21)	14 (22)	20 (23)
Private Arts and Science Degree College	0 (0)	66 (100)	3 (10)	6 (7)	15 (18)
Govt. Engineering College	0 (0)	66 (100)	0 (0)	0 (0)	9 (10)
Private Engineering College	0 (0)	66 (100)	3 (10)	3 (6)	51 (74)
Govt. Medicine College	0 (0)	66 (100)	0 (0)	0 (0)	43 (75)
Private Medicine College	0 (0)	66 (100)	0 (0)	0 (0)	23 (25)
Govt. Management Institute	0 (0)	66 (100)	0 (0)	0 (0)	0 (0)
Private Management Institute	0 (0)	66 (100)	1 (2)	9 (22)	56 (76)
Govt. Polytechnic	0 (0)	66 (100)	0 (0)	0 (0)	0 (0)
Private Polytechnic	2 (4)	64 (96)	23 (41)	23 (35)	18 (21)
Govt. Vocational Training School/ITI	0 (0)	66 (100)	0 (0)	0 (0)	3 (6)
Private Vocational Training School/ITI	1 (3)	65 (97)	7 (16)	17 (24)	38 (51)
Govt. Non Formal Training Centre	64 (99)	2 (1)	2 (1)	0 (0)	0 (0)
Private Non Formal Training Centre	0 (0)	66 (100)	0 (0)	0 (0)	0 (0)
Govt. School For Disabled	0 (0)	66 (100)	8 (21)	15 (21)	43 (59)
Private School For Disabled	0 (0)	66 (100)	0 (0)	0 (0)	0 (0)
Government Others	0 (0)	66 (100)	0 (0)	0 (0)	0 (0)
Private Others	0 (0)	66 (100)	0 (0)	0 (0)	0 (0)

Note : Distance A : Less than 5 km; B : Between 5-10 km; C : 10+ km.; Source : Data Analysis is based on 2011 Census.

DISCLAIMER

The Terms of Use and Disclaimer of Datanet India Private Limited (hereinafter referred to as "Datanet") for use of this analysis report of **Ambur Assembly Constituency (Ambur Vidhan Sabha)** :-

1. **Assembly Factbook™** is a Registered Trade Mark owned by Datanet.
2. All the maps are sketched and graphical representation only and have not been drawn to the scale and also not to represent the actual geographical area or boundary of the unit.
3. The data for the aforesaid analysis is based on authentic sources and has been culled from the various publications of Census, CSO and NSSO for district and block level data, various central and state government departments, Central & State Elections Commissions and the concerned Returning Officers' releases, Electoral Rolls, Election results and allied publications, internal assessment, surveys, estimates and analysis. Therefore, certain adjustment of data at micro level may have been done to arrive closer to the macro data.
4. Data have been provided on an "As Is" and "As AVAILABLE" basis
5. The colours shown in the maps or diagram and charts of a particular party, alliance or AC are indicative and do not represent them.
6. This publication which includes maps, sheets, graphs and data would be the property under copyright of Datanet only. The user may use these for its internal study, analysis and research purposes. It's public display, re-selling or any commercial uses by the user are not allowed.
7. Datanet has taken due care and caution in compilation and processing of data and allied information, but does not guarantee the accuracy, adequacy or completeness of any information/analysis and will be not responsible for any errors or omissions or for the results obtained from the use of such information/analysis.
8. All the contents for the publication have been culled from various authentic sources and Datanet reasonably believes such sources to be reliable, but does not make any representations, express or implied as to the accuracy or fitness of use of such information. The information or contents of the information/analysis do not constitute advice and should not be relied upon in making (or refraining from making) any decision. Any reliance placed upon the information provided by Datanet is the sole responsibility and strictly at the user's risk.
9. In no event will Datanet be liable for any damages (including, without limitation, damages for loss of business projects, or loss of profits) arising in contract, tort or otherwise from the use of or inability to use any of its contents, or from any action taken (or refrained from being taken) as a result of using the analysis or any of its contents. Datanet its directors, owners, editors, officials, employees, distributor and agents or any associate will not be liable for any errors in the information contained or any consequences arising from the use of the contents of the provided information/analysis.
10. If any provision of these terms and conditions is held invalid or illegal or unenforceable for any reason by any court of competent jurisdiction, such provision shall be severed and the remainder of provisions of the terms and conditions shall continue in full force and effect as if the Term of Use had been executed with the invalid, illegal or unenforceable provision eliminated.
11. If there are any discrepancies in the information provided, please bring it to attention of Datanet for suitable rectification measures.

Buy Online This Complete Book At
Datanet India eBooks Store

www.indiastatpublications.com

or go directly at

[http://www.indiastatpublications.com/
Assembly_factbook/Tamil_Nadu/Vellore/ Ambur](http://www.indiastatpublications.com/Assembly_factbook/Tamil_Nadu/Vellore/Ambur)

 **indiastat**elections

