



Tamil Nadu

Assembly Factbook™

Anaikattu Assembly Constituency



Key Electoral Data of Anaikattu
Assembly Constituency (Vidhan Sabha)

Tamil Nadu

Assembly Factbook™

Anaikattu Assembly Constituency



Anaikattu Vidhan Sabha

Editor & Director

Dr. R.K. Thukral

Research Editor

Dr. Shafeeq Rahman

Compiled, Researched and Published by Datanet India Pvt. Ltd.

D-100, 1st Floor,

Okhla Industrial Area, Phase-I,
New Delhi- 110020.

Ph.: 91-11- 43580781-84

Email : support@indiastatpublications.com

Website : www.indiastatelections.com

Online Book Store :

www.indiastatpublications.com

Report No. : AFB/TN-044-0123

ISBN : 978-93-5313-706-9

First Edition : January, 2018

Sixth Updated Edition : January, 2023

Price : Rs. 11500/-

US\$ 310

© Datanet India Pvt. Ltd.

All rights reserved. No part of this book may be reproduced, stored in a retrieval system or transmitted in any form or by any means, mechanical photocopying, photographing, scanning, recording or otherwise without the prior written permission of the publisher. Please refer to Disclaimer at page no. 237 for the use of this publication.


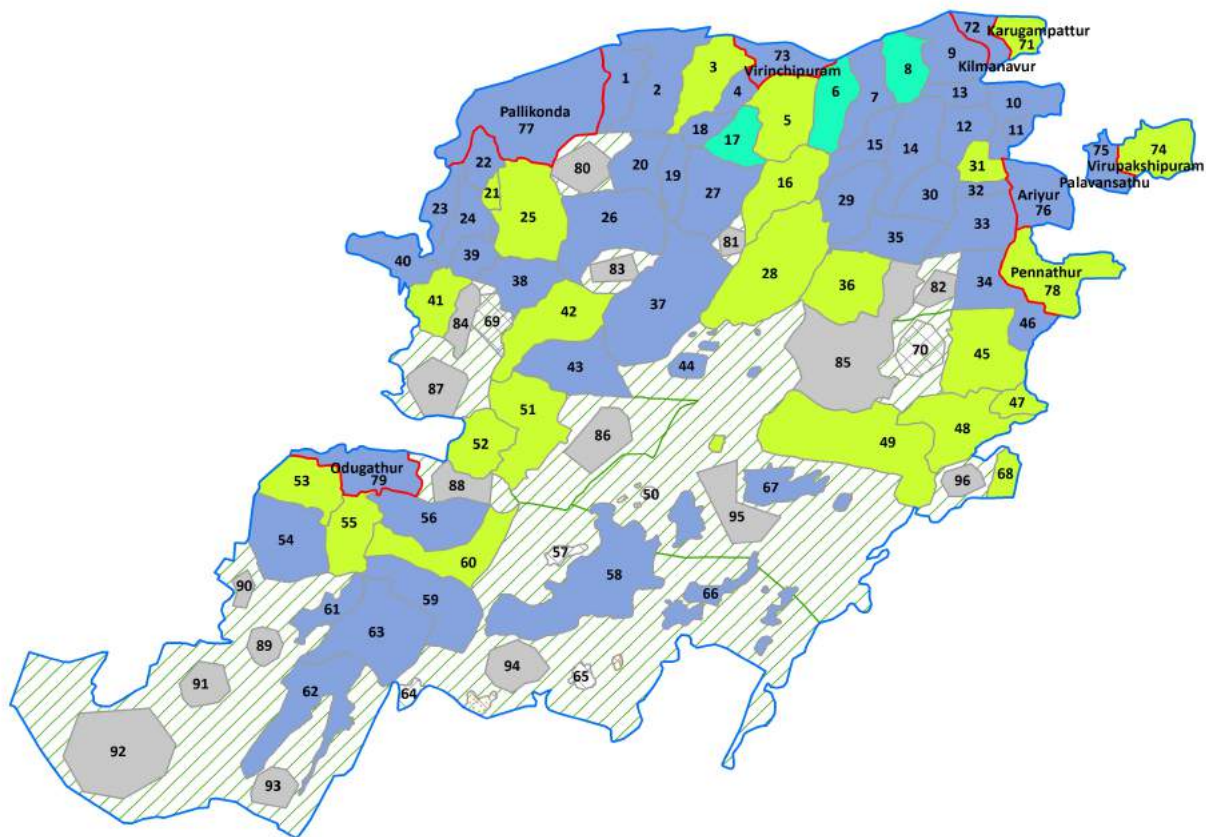
Printed in India

Contents

No.	Particulars	Page No.
	Introduction	
1	Assembly Constituency - (Vidhan Sabha) at a Glance Features of Assembly as per Delimitation Commission of India (2008)	1-2
	Location and Political Maps	
2	Location Map Boundaries of Assembly Constituency - (Vidhan Sabha) in District Boundaries of Assembly Constituency under Parliamentary Constituency - (Lok Sabha) Town & Village-wise Winner Parties- 2021, 2019, 2016, 2014, 2011 and 2009	3-11
	Administrative Setup (2011)	
3	District Sub-district Towns Villages Inhabited Villages Uninhabited Villages Village Panchayat Intermediate Panchayat	12-16
	Demographics (2011)	
4	Population Households Rural/Urban Population Towns and Villages by Population Size Sex Ratio (Total & 0-6 Years) Religious Population Social Population Literacy Rate	17-18
	Electoral Features	
5	Important Dates of Last Elections Held Electors by Gender Service Electors Voters Voters Turnout Polling Stations & Average Number of Electors per Polling Station Electors by Age Group Present Elected Representatives	19-24
	Historical Summary Election Results	
6	Vote Share of Major Parties Winning Margin (Number & Percentage) Polarity of Parties Summary Result of Assembly Segment of Parliamentary Elections 2019, 2014, 2009, 2004 and 1999 Summary Result of Assembly Elections 2021, 2016, 2011, 2006, 2001, 1996, 1991, 1989, 1984, 1980 and 1977	25-44
	Polling Station Level Election Results	
7	Name and Number of Polling Station 2021, 2019, 2016, 2014, 2011 and 2009 Polling Station-wise Electors, Voters & Voters Turnout 2021, 2019, 2016, 2014, 2011 and 2009 Polling Station wise Elections Results 2021, 2019, 2016, 2014, 2011 and 2009	45-216
	Share of Assembly Constituency	
8	Share of Assembly Constituency - (Vidhan Sabha) in State, District and Parliamentary Constituency - (Lok Sabha)	217
	Socio-Economic Amenities (2011)	
9	Access to Administrative Units Agricultural, Manufacturing and Industrial Commodities Demographic Indicators Education Health & Manpower Drinking Water Supply Sanitation Entertainment and Recreations Infrastructure Power Food Allocation Distribution and Marketing of Agriculture Commodities Infrastructure Transport and Road Infrastructure Communication Banking and Financial Services Land Use Irrigation Source	218-233
10	Abbreviation & Sources	234-236
11	Disclaimer	237

Location & Political Map

Town & Village-wise Winner Parties in Anaikattu Assembly Constituency under State Assembly Election (AE) (No. 44) 2016



Administrative Setup

List of Village Panchayat & Intermediate Panchayat (Block) Name - 2011

Village Name	Village Panchayat Name	Intermediate Panchayat Name
Tippasamudram	Tippasamudram	Anaicut
Umayampattu	Vannanthangal	Anaicut
Unai	Unai	Anaicut
Usur	Usur	Vellore
Vallandaraman	Vallandaraman	Anaicut
Vaniyambadi	Unai Vaniyambadi	Anaicut
Abdullapuram	Abdullapuram	Vellore
Vannanthangal	Vannanthangal	Anaicut
Alleri	Peenjamandai	Anaicut
Varadampattu	Varadampattu	Anaicut
Anaikattu	Anaikattu	Anaicut
Vasanthanadai	Vasanthanadal	Anaicut
Anpundi	Anpundi	Vellore
Appukal	Appukal	Anaicut
Ariyur (Part)	Chitteri	Vellore
Athikuppam	Athikuppam	Anaicut
Athiyur	Athiyur	Vellore
Athiyur R.F.	-	-
Brahmanamangalam	Brahmanamangalam	Anaicut
Budur	Budur	Vellore
Devichettikuppam	Devichettikuppam	Anaicut
Elavambadi	Elavambadi	Anaicut
Elluparai	Peenjamandai	Anaicut
Erayangadu	Erayangadu	Anaicut
Genganallore	Genganallore	Anaicut
Gengasanikuppam	Madayapattu	Anaicut
Jarthankollai	Jarthankollai	Anaicut
Kalanipakkam	Kalanipakkam	Anaicut
Kandaneri	Kandaneri	Anaicut

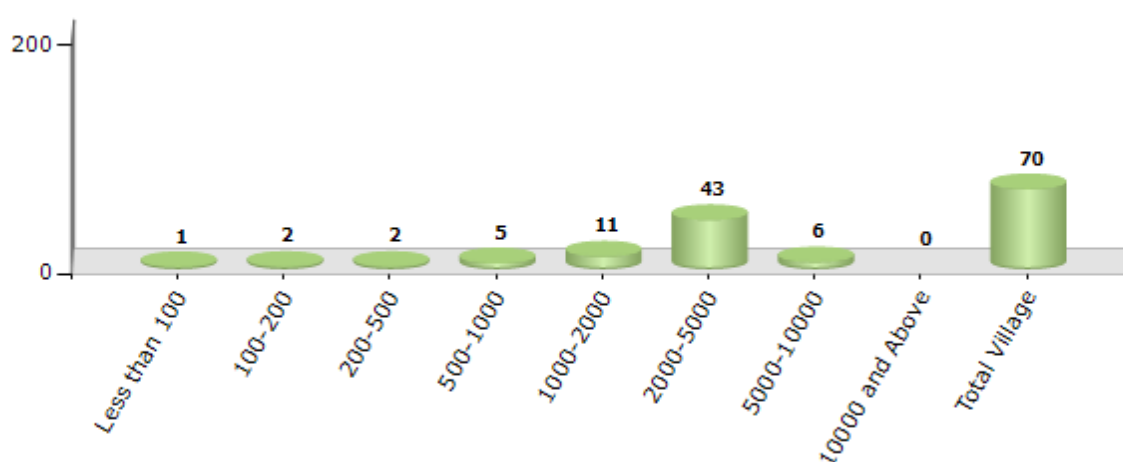
Contd....

Demographics

Number of Villages by Population Size - 2011

Less than 100	100-200	200-500	500-1000	1000-2000	2000-5000	5000-10000	10000 and Above	Total Village
1	2	2	5	11	43	6	0	70

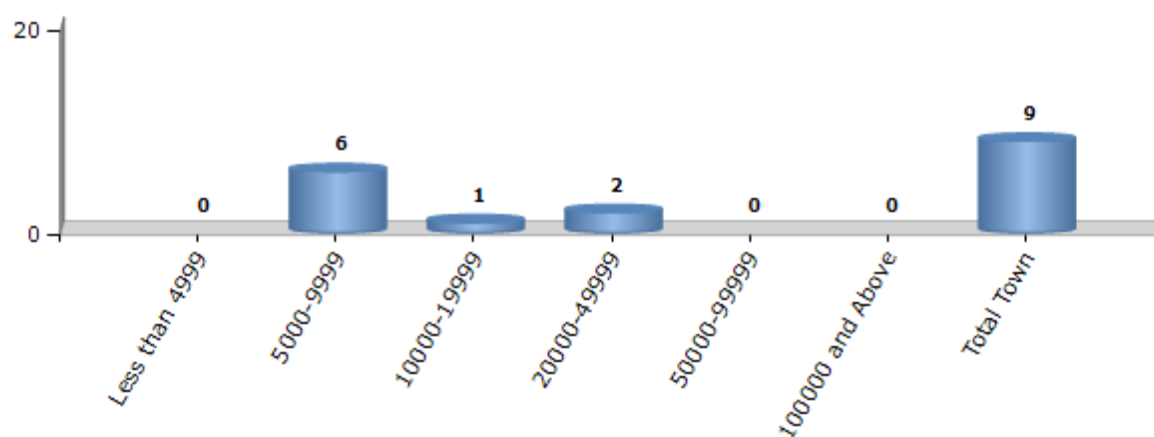
Number of Villages by Population Size - 2011



Number of Towns by Population Size - 2011

Less than 4999	5000-9999	10000-19999	20000-49999	50000-99999	100000 and Above	Total Town
0	6	1	2	0	0	9

Number of Towns by Population Size - 2011



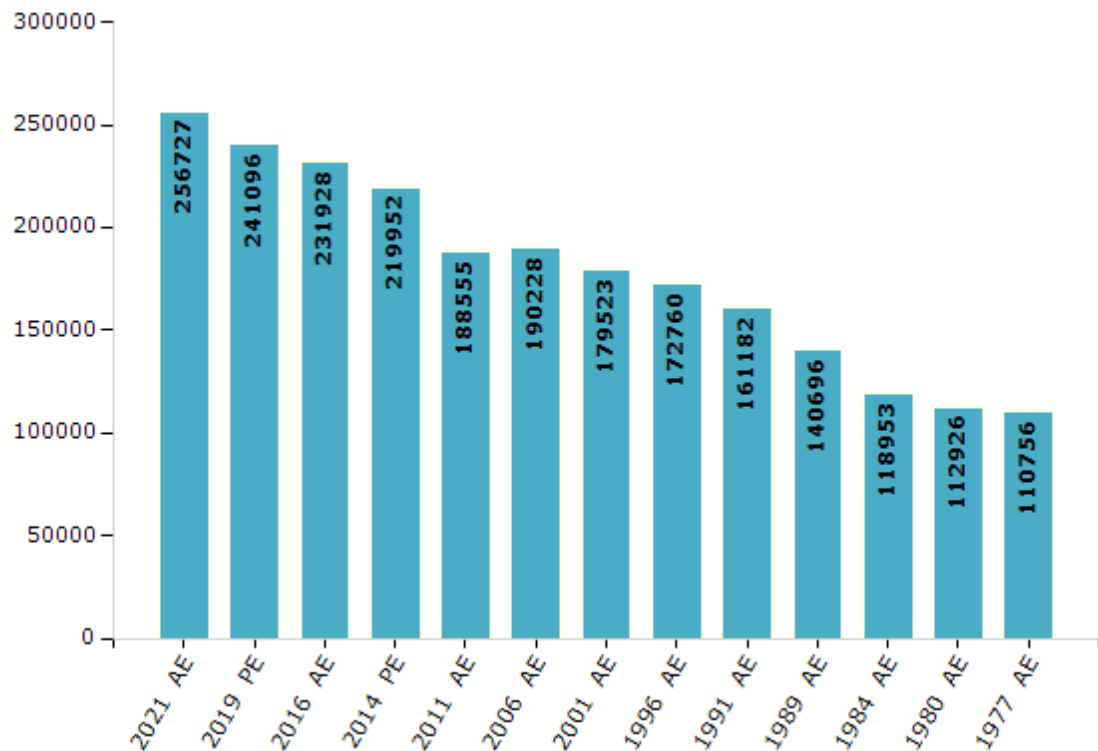
Electoral Features

Electors by Male & Female

Year	Male	Female	Others	Total
2021 AE	125622	131067	38	256727
2019 PE	118709	122359	28	241096
2016 AE	114016	117911	1	231928
2014 PE	109058	110893	1	219952
2011 AE	94271	94284	-	188555
2009 PE	-	-	-	-
2006 AE	93662	96566	-	190228
2004 PE	-	-	-	-
2001 AE	89001	90522	-	179523

Year	Male	Female	Others	Total
1999 PE	-	-	-	-
1996 AE	86419	86341	-	172760
1991 AE	80770	80412	-	161182
1989 AE	70131	70565	-	140696
1984 AE	59249	59704	-	118953
1980 AE	56776	56150	-	112926
1977 AE	55015	55741	-	110756
1971 AE	-	-	-	-
1967 AE	-	-	-	-

Number of Electors



Note : AE : Assembly Election, PE : Assembly Segment of Parliamentary Election

Historical Summary Election Results

Summary Result of Assembly Election - 2016

Candidate Name	Party	Votes	Votes %
Nandakumar. A.P	DMK	77058	42.43
Kalaiarasu. M	AIADMK	68290	37.6
Elavazagan. K.L	PMK	24711	13.61
Palani. P.S	TMC(M)	2633	1.45
Vijayakumar. K	BJP	1750	0.96
Sivaraaj. K	NTK	723	0.4
Karunanithi. E	BSP	679	0.37
Chandrasekar. D	IND	661	0.36
Sampath. G	IND	616	0.34
Udayakumar. N	IND	524	0.29
Venkatesan. P	UMK	393	0.22
Elavarasan. A	IND	353	0.19
Nandhakumar. T	IND	312	0.17
Kalaiyarasan. P	IND	246	0.14
Pushparaj. R	PPIS	202	0.11
Srinivasan. R	NMK	197	0.11
Sudhakar. M	VBMP	191	0.11
Kattavarayan. M	GPI	152	0.08
Nandakumar. M	IND	146	0.08
Mahalakshmi. A	IND	128	0.07
Nandakumar. V	IND	122	0.07
Balaraman. M	IND	104	0.06
Govinda Ammal	RSPS	102	0.06
Sivakumar. T	SP	92	0.05
	NOTA	1237	0.68

Polling Station Level Election Results

Number and Name of Polling Stations (PS) (2021)

Number of Polling Stations	Name of Polling Stations	Number of Polling Stations	Name of Polling Stations
1	Panchayat Union Middle School East Facing , Vettuvanam - 635809.	19	Panchayat Union Primary School South Facing East Building, Pallikonda - 635809.
2	Panchayat Union Middle School Last Building, South Facing, Vettuvanam - 635809.	20	Panchayat Union Primary School CRC Meeting Hall, South Facing, Pallikonda - 635809.
3	Panchayat Union Middle School West Facing, Vettuvanam - 635809.	21	Punitha Therasa High School East Building, Northern Side Facing West, Pallikonda - 635809.
4	Panchayat Union Elementary School South Facing, Chinna Govindampadi - 635803	21A	Punitha Therasa High School East Building, Northern Side Facing West, Pallikonda - 635809.
5	Adi-Dravida Welfare Primary School Facing North, Vettuvanam - 635809	22	Punitha Therasa High School East Building, Southern Side Facing West, Pallikonda - 635809.
6	Adi-Dravida Welfare Primary School Facing East, Vettuvanam - 635809.	22A	Punitha Therasa High School East Building, Southern Side Facing West, Pallikonda - 635809.
7	Panchayat Union Primary School Facing South, Bramanamangalam - 635809	23	Panchayat Union Primary School East Facing New Building, North Side, Veppangal, Pallikonda - 635809.
8	Panchayat Union Primary School Facing East, Bramanamangalam - 635809	24	Panchayat Union Primary School East Facing New Building, South Side, Veppangal, Pallikonda - 635809.
9	Government Girls Higher Secondary School West Facing, North Side, Pallikonda - 635809.	25	Panchayat Union Middle School Terraced Building, South Facing, Kandaneri - 635809.
9A	Government Girls Higher Secondary School West Facing, North Side, Pallikonda - 635809.	26	Panchayat Union Middle School North Western Side, Additional Building North Facing, Kandaneri - 635809.
10	Government Girls Higher Secondary School West Facing, South Side, Pallikonda - 635809.	27	Panchayat Union Primary School South Facing Building West Room - Kalanipakkam - 635809
11	Panchayat Union Primary School (Yadhava) East Facing Building, South Room Pallikonda. 635809.	28	Panchayat Union Primary School South Facing Building East Room - Kalanipakkam - 635809
12	Government Boys Higher Secondary School North Facing, Room No 4, Pallikonda - 635809.	29	Panchayat Union Primary School South Facing West Side Room, Kannigapuram H/o Kalanipakkam - 635809.
13	Government Boys Higher Secondary School North Facing, Room No 5, Pallikonda - 635809.	30	Panchayat Union Primary School North Facing Building East Room Kalanipakkam 635809
13A	Government Boys Higher Secondary School North Facing, Room No 5, Pallikonda - 635809.	31	Panchayat Union Elementary School, South Facing Western Side Building, Erayankadu - 632104.
14	Panchayat Union Primary School (Yadhava) East Facing Building, North Room Pallikonda. 635809.	31A	Panchayat Union Elementary School, South Facing Western Side Building, Erayankadu - 632104.
15	Government Boys Higher Secondary School Science Lab Building, East Facing, Pallikonda - 635809.	32	Panchayat Union Elementary School, East Facing Building, Erayankadu - 632104.
16	Government Boys Higher Secondary School Auditorium Building, Pallikonda - 635809.	32A	Panchayat Union Elementary School, East Facing Building, Erayankadu - 632104.
17	Panchayat Union Primary School South Facing West Building, West Side, Pallikonda - 635809.	33	Panchayat Union Elementary School Eastern Side Building, West Facing Northern Side, Kattukollai - 632104
17A	Panchayat Union Primary School South Facing West Building, West Side, Pallikonda - 635809.	34	Panchayat Union Elementary School Eastern Side Building, West Facing Southern Side, Kattukollai - 632104
18	Panchayat Union Primary School South Facing West Building, East Side, Pallikonda - 635809.	35	Panchayat Union Middle School South Facing North Building, Vasanthanadai - 632104.

Contd....

Polling Station Level Election Results

Polling Station-wise Votes Secured by Overall Top Five Parties in Anaikattu Assembly in Assembly Election (AE) under Vellore Parliamentary Constituency in Tamil Nadu (2021)

Number of Polling Station	Winner - A.P. Nandakumar (DMK)	Runner-up - D. Velazhagan (AIADMK)	3rd - A. Sumithra (NTK)	4th - M.Senthil Kumar (IND)	5th - V.D.Sathish Kumar (AMMKMNKZ)	NOTA	Other	Total Votes Secured
31	231	163	35	0	2	2	4	437
31A	260	187	19	2	3	1	4	476
32	228	175	36	3	1	2	2	447
32A	242	202	4	2	0	3	5	458
33	415	343	22	0	5	8	6	799
34	151	256	13	1	1	1	2	425
35	279	469	30	0	2	6	4	790
36	401	293	47	3	4	10	2	760
37	499	175	45	1	4	5	0	729
38	507	133	58	0	0	4	1	703
39	237	302	22	4	0	5	2	572
40	261	318	38	7	7	2	3	636
41	407	233	27	4	1	3	5	680
42	502	51	12	3	1	1	0	570
43	194	183	17	2	2	5	3	406
43A	195	203	6	3	0	4	4	415
44	244	111	34	1	3	1	1	395
44A	267	130	7	2	3	5	2	416
45	249	125	33	1	3	3	1	415
45A	253	155	12	7	2	3	2	434
46	322	386	16	2	8	5	3	742
47	213	332	14	5	2	4	4	574
48	111	312	26	1	2	0	0	452
48A	155	310	10	1	2	2	3	483
49	177	432	25	1	2	4	3	644
50	218	531	16	9	8	5	6	793
51	144	241	26	2	4	2	1	420
51A	151	270	9	2	2	6	3	443
52	16	515	5	0	1	1	0	538
52A	6	514	3	1	1	0	0	525
53	136	289	20	2	1	0	0	448
53A	151	308	11	0	2	3	3	478
54	153	271	37	0	2	2	8	473
54A	173	286	15	4	2	6	2	488
55	401	282	32	3	1	10	3	732

Contd....

Polling Station Level Election Results

Winner, Runner-up and 3rd Party Position & Winning Margin According to Polling Stations in Anaikattu Assembly in Assembly Election (AE) under Vellore Parliamentary Constituency in Tamil Nadu (2021)

Polling Station Number	Winner Party	Winner Votes (%)	Runner-up Party	Runner-up Votes (%)	Winning Margin Votes (%)	Third Party	Third Party Votes (%)	Other Votes (%)
56	DMK	189 (47.97)	AIADMK	175 (44.42)	14 (3.55)	NTK	20 (5.08)	10 (2.54)
56A	DMK	257 (58.14)	AIADMK	173 (39.14)	84 (19)	NTK	8 (1.81)	4 (0.9)
57	AIADMK	417 (81.45)	DMK	69 (13.48)	348 (67.97)	NTK	12 (2.34)	14 (2.73)
58	AIADMK	400 (71.43)	DMK	150 (26.79)	250 (44.64)	NTK	4 (0.71)	6 (1.07)
59	DMK	446 (59.15)	AIADMK	258 (34.22)	188 (24.93)	NTK	36 (4.77)	14 (1.86)
60	DMK	383 (59.38)	AIADMK	219 (33.95)	164 (25.43)	NTK	25 (3.88)	18 (2.79)
61	AIADMK	533 (63.3)	DMK	269 (31.95)	264 (31.35)	NTK	22 (2.61)	18 (2.14)
62	AIADMK	355 (58.97)	DMK	207 (34.39)	148 (24.58)	NTK	18 (2.99)	22 (3.65)
63	AIADMK	393 (64.43)	DMK	184 (30.16)	209 (34.27)	NTK	17 (2.79)	16 (2.62)
64	AIADMK	274 (64.62)	DMK	124 (29.25)	150 (35.37)	NTK	14 (3.3)	12 (2.83)
64A	AIADMK	301 (61.43)	DMK	157 (32.04)	144 (29.39)	NTK	11 (2.24)	21 (4.29)
65	DMK	234 (51.88)	AIADMK	193 (42.79)	41 (9.09)	NTK	20 (4.43)	4 (0.89)
65A	DMK	227 (49.46)	AIADMK	212 (46.19)	15 (3.27)	AMMKMNKZ	6 (1.31)	14 (3.05)
66	AIADMK	494 (56.2)	DMK	339 (38.57)	155 (17.63)	NTK	29 (3.3)	17 (1.93)
67	AIADMK	363 (76.42)	DMK	91 (19.16)	272 (57.26)	NTK	11 (2.32)	10 (2.11)
68	AIADMK	376 (74.02)	DMK	104 (20.47)	272 (53.55)	NTK	16 (3.15)	12 (2.36)
69	AIADMK	490 (69.11)	DMK	172 (24.26)	318 (44.85)	NTK	31 (4.37)	16 (2.26)
70	DMK	475 (63.16)	AIADMK	241 (32.05)	234 (31.11)	NTK	31 (4.12)	5 (0.66)
71	DMK	368 (48.55)	AIADMK	335 (44.2)	33 (4.35)	NTK	32 (4.22)	23 (3.03)
72	AIADMK	229 (49.25)	DMK	201 (43.23)	28 (6.02)	NTK	25 (5.38)	10 (2.15)
72A	AIADMK	256 (54.35)	DMK	192 (40.76)	64 (13.59)	NTK	10 (2.12)	13 (2.76)
73	DMK	436 (55.26)	AIADMK	321 (40.68)	115 (14.58)	NTK	15 (1.9)	17 (2.15)
74	AIADMK	377 (49.54)	DMK	329 (43.23)	48 (6.31)	NTK	30 (3.94)	25 (3.29)
75	AIADMK	242 (49.79)	DMK	214 (44.03)	28 (5.76)	NTK	16 (3.29)	14 (2.88)
75A	AIADMK	284 (54.2)	DMK	202 (38.55)	82 (15.65)	IND (PV)	7 (1.34)	31 (5.92)
76	DMK	332 (49.26)	AIADMK	319 (47.33)	13 (1.93)	NTK	13 (1.93)	10 (1.48)
77	DMK	392 (51.85)	AIADMK	307 (40.61)	85 (11.24)	NTK	35 (4.63)	22 (2.91)
78	DMK	284 (50.99)	AIADMK	238 (42.73)	46 (8.26)	NTK	14 (2.51)	21 (3.77)
79	DMK	397 (50.77)	AIADMK	342 (43.73)	55 (7.04)	NTK	19 (2.43)	24 (3.07)
80	DMK	410 (59.85)	AIADMK	242 (35.33)	168 (24.52)	NTK	13 (1.9)	20 (2.92)
81	DMK	318 (69.74)	AIADMK	110 (24.12)	208 (45.62)	NTK	15 (3.29)	13 (2.85)
82	DMK	294 (48.04)	AIADMK	289 (47.22)	5 (0.82)	NTK	14 (2.29)	15 (2.45)
83	AIADMK	361 (61.82)	DMK	213 (36.47)	148 (25.35)	NTK	4 (0.68)	6 (1.03)
84	DMK	334 (64.23)	AIADMK	154 (29.62)	180 (34.61)	NTK	21 (4.04)	11 (2.12)
85	DMK	453 (60.08)	AIADMK	242 (32.1)	211 (27.98)	AMMKMNKZ	23 (3.05)	36 (4.77)

Contd....

Socio-Economic Amenities - Rural

Access to Education Facilities

Particulars	Number of Villages (% of Population)				
	Available	Not Available	If Not Available (Distance of Nearest Facility)		
			A	B	C
Govt. Primary School	66 (100)	4 (0)	2 (0)	2 (0)	0 (0)
Private Primary School	21 (43)	49 (57)	0 (0)	0 (0)	0 (0)
Govt. Middle School	49 (81)	21 (19)	15 (16)	6 (4)	0 (0)
Private Middle School	5 (11)	65 (89)	0 (0)	0 (0)	0 (0)
Govt. Secondary School	16 (33)	54 (67)	43 (59)	10 (7)	1 (1)
Private Secondary School	2 (5)	68 (95)	0 (0)	0 (0)	0 (0)
Govt. Senior Secondary School	6 (14)	64 (86)	32 (54)	24 (27)	8 (5)
Private Senior Secondary School	0 (0)	70 (100)	0 (0)	0 (0)	0 (0)
Govt. Arts and Science Degree College	0 (0)	70 (100)	2 (4)	9 (16)	47 (60)
Private Arts and Science Degree College	0 (0)	70 (100)	0 (0)	1 (1)	11 (20)
Govt. Engineering College	0 (0)	70 (100)	3 (4)	10 (20)	6 (10)
Private Engineering College	1 (2)	69 (98)	13 (24)	16 (23)	21 (18)
Govt. Medicine College	0 (0)	70 (100)	2 (2)	9 (18)	48 (66)
Private Medicine College	0 (0)	70 (100)	0 (0)	0 (0)	11 (14)
Govt. Management Institute	0 (0)	70 (100)	2 (4)	5 (10)	2 (2)
Private Management Institute	2 (4)	68 (96)	8 (14)	16 (26)	35 (40)
Govt. Polytechnic	0 (0)	70 (100)	0 (0)	3 (7)	8 (10)
Private Polytechnic	1 (2)	69 (98)	13 (22)	14 (22)	31 (37)
Govt. Vocational Training School/ITI	1 (2)	69 (98)	6 (14)	7 (13)	2 (3)
Private Vocational Training School/ITI	3 (6)	67 (94)	14 (23)	15 (20)	22 (20)
Govt. Non Formal Training Centre	66 (100)	4 (0)	2 (0)	2 (0)	0 (0)
Private Non Formal Training Centre	0 (0)	70 (100)	0 (0)	0 (0)	0 (0)
Govt. School For Disabled	1 (2)	69 (98)	13 (25)	22 (33)	27 (32)
Private School For Disabled	0 (0)	70 (100)	2 (2)	2 (2)	3 (3)
Government Others	0 (0)	70 (100)	0 (0)	0 (0)	0 (0)
Private Others	1 (2)	69 (98)	0 (0)	0 (0)	0 (0)

Note : Distance A : Less than 5 km; B : Between 5-10 km; C : 10+ km.; Source : Data Analysis is based on 2011 Census.

DISCLAIMER

The Terms of Use and Disclaimer of Datanet India Private Limited (hereinafter referred to as "Datanet") for use of this analysis report of **Anaikattu Assembly Constituency (Anaikattu Vidhan Sabha)** :-

1. **Assembly Factbook™** is a Registered Trade Mark owned by Datanet.
2. All the maps are sketched and graphical representation only and have not been drawn to the scale and also not to represent the actual geographical area or boundary of the unit.
3. The data for the aforesaid analysis is based on authentic sources and has been culled from the various publications of Census, CSO and NSSO for district and block level data, various central and state government departments, Central & State Elections Commissions and the concerned Returning Officers' releases, Electoral Rolls, Election results and allied publications, internal assessment, surveys, estimates and analysis. Therefore, certain adjustment of data at micro level may have been done to arrive closer to the macro data.
4. Data have been provided on an "As Is" and "As AVAILABLE" basis
5. The colours shown in the maps or diagram and charts of a particular party, alliance or AC are indicative and do not represent them.
6. This publication which includes maps, sheets, graphs and data would be the property under copyright of Datanet only. The user may use these for its internal study, analysis and research purposes. It's public display, re-selling or any commercial uses by the user are not allowed.
7. Datanet has taken due care and caution in compilation and processing of data and allied information, but does not guarantee the accuracy, adequacy or completeness of any information/analysis and will be not responsible for any errors or omissions or for the results obtained from the use of such information/analysis.
8. All the contents for the publication have been culled from various authentic sources and Datanet reasonably believes such sources to be reliable, but does not make any representations, express or implied as to the accuracy or fitness of use of such information. The information or contents of the information/analysis do not constitute advice and should not be relied upon in making (or refraining from making) any decision. Any reliance placed upon the information provided by Datanet is the sole responsibility and strictly at the user's risk.
9. In no event will Datanet be liable for any damages (including, without limitation, damages for loss of business projects, or loss of profits) arising in contract, tort or otherwise from the use of or inability to use any of its contents, or from any action taken (or refrained from being taken) as a result of using the analysis or any of its contents. Datanet its directors, owners, editors, officials, employees, distributor and agents or any associate will not be liable for any errors in the information contained or any consequences arising from the use of the contents of the provided information/analysis.
10. If any provision of these terms and conditions is held invalid or illegal or unenforceable for any reason by any court of competent jurisdiction, such provision shall be severed and the remainder of provisions of the terms and conditions shall continue in full force and effect as if the Term of Use had been executed with the invalid, illegal or unenforceable provision eliminated.
11. If there are any discrepancies in the information provided, please bring it to attention of Datanet for suitable rectification measures.

Buy Online This Complete Book At
Datanet India eBooks Store

www.indiastatpublications.com

or go directly at

[http://www.indiastatpublications.com/
Assembly_factbook/Tamil_Nadu/Vellore/ Anaikattu](http://www.indiastatpublications.com/Assembly_factbook/Tamil_Nadu/Vellore/Anaikattu)

 **indiastat**elections

