



Tamil Nadu

Assembly Factbook™

Gudiyattam Assembly Constituency



Key Electoral Data of Gudiyattam
Assembly Constituency (Vidhan Sabha)

Tamil Nadu

Assembly Factbook™

Gudiyattam Assembly Constituency



Gudiyattam Vidhan Sabha

Editor & Director

Dr. R.K. Thukral

Research Editor

Dr. Shafeeq Rahman

Compiled, Researched and Published by Datanet India Pvt. Ltd.

D-100, 1st Floor,

Okhla Industrial Area, Phase-I,
New Delhi- 110020.

Ph.: 91-11- 43580781-84

Email : support@indiastatpublications.com

Website : www.indiastatelections.com

Online Book Store :

www.indiastatpublications.com

Report No. : AFB/TN-046-0125

ISBN : 978-93-5313-749-6

First Edition : January, 2018

Eighth Updated Edition : January, 2025

Price : Rs. 11500/-

US\$ 310

© **Datanet India Pvt. Ltd.**

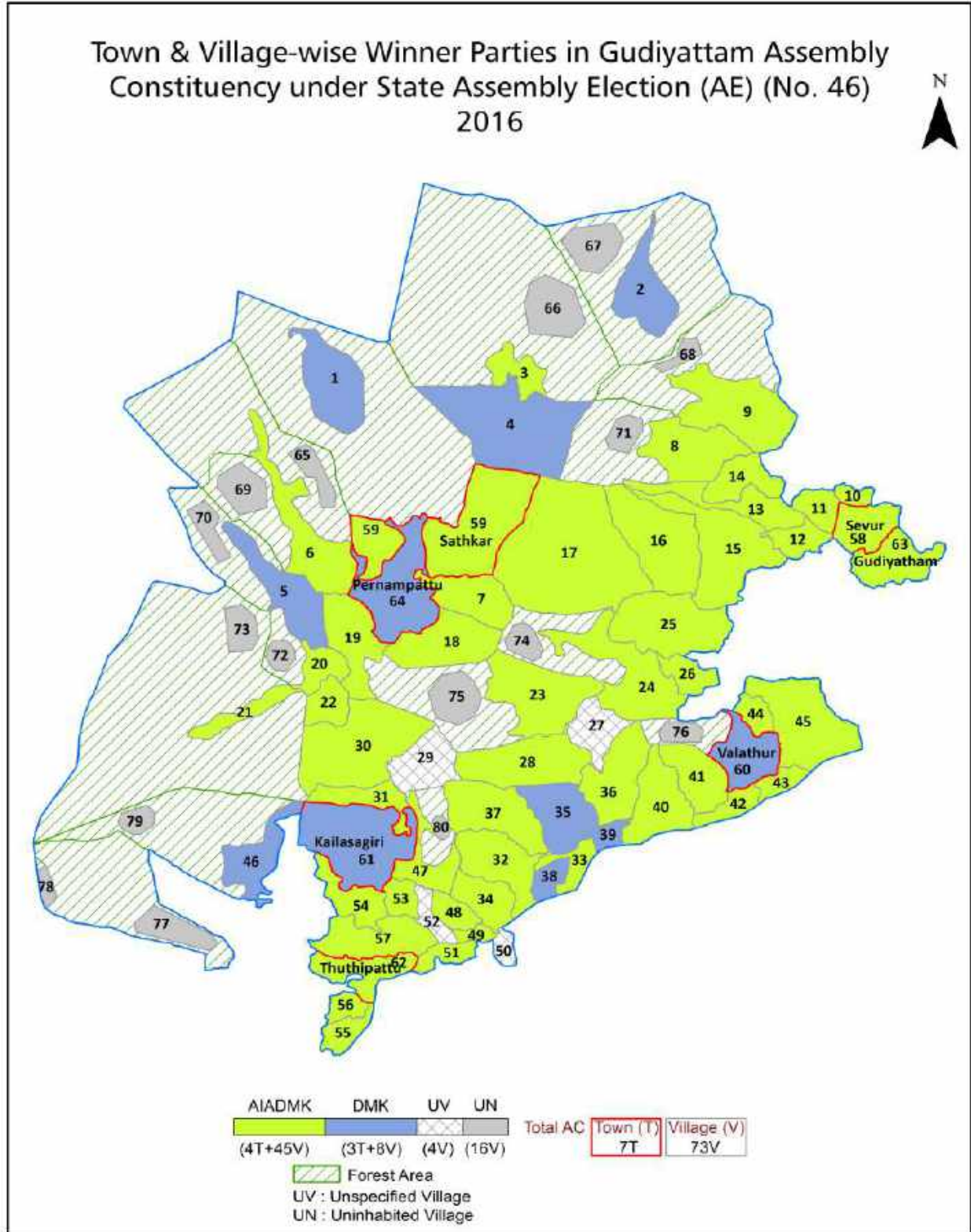
All rights reserved. No part of this book may be reproduced, stored in a retrieval system or transmitted in any form or by any means, mechanical photocopying, photographing, scanning, recording or otherwise without the prior written permission of the publisher. Please refer to Disclaimer at page no. 224 for the use of this publication.

Printed in India

Contents

No.	Particulars	Page No.
	Introduction	
1	Assembly Constituency - (Vidhan Sabha) at a Glance Features of Assembly as per Delimitation Commission of India (2008)	1-2
	Location and Political Maps	
2	Location Map Boundaries of Assembly Constituency - (Vidhan Sabha) in District Boundaries of Assembly Constituency under Parliamentary Constituency - (Lok Sabha) Town & Village-wise Winner Parties- 2024, 2021, 2016, 2014, 2011 and 2009	3-10
	Administrative Setup (2011)	
3	District Sub-district Towns Villages Inhabited Villages Uninhabited Villages Village Panchayat Intermediate Panchayat	11-14
	Demographics (2011)	
4	Population Households Rural/Urban Population Towns and Villages by Population Size Sex Ratio (Total & 0-6 Years) Religious Population Social Population Literacy Rate	15-16
	Electoral Features	
5	Important Dates of Last Elections Held Electors by Gender Service Electors Voters Voters Turnout Polling Stations & Average Number of Electors per Polling Station Electors by Age Group Present Elected Representatives	17-22
	Historical Summary Election Results	
6	Vote Share of Major Parties Winning Margin (Number & Percentage) Polarity of Parties Summary Result of Assembly Segment of Parliamentary Elections 2024, 2019, 2014, 2009, 2004 and 1999 Summary Result of Assembly Elections 2021, 2016, 2011, 2006, 2001, 1996, 1991, 1989, 1984, 1980, 1977, 1971 and 1967	23-45
	Polling Station Level Election Results	
7	Name and Number of Polling Station 2024, 2021, 2016, 2014, 2011 and 2009 Polling Station-wise Electors, Voters & Voters Turnout 2024, 2021, 2016, 2014, 2011 and 2009 Polling Station wise Elections Results 2024, 2021, 2016, 2014, 2011 and 2009	46-203
	Share of Assembly Constituency	
8	Share of Assembly Constituency - (Vidhan Sabha) in State, District and Parliamentary Constituency - (Lok Sabha)	204
	Socio-Economic Amenities (2011)	
9	Access to Administrative Units Agricultural, Manufacturing and Industrial Commodities Demographic Indicators Education Health & Manpower Drinking Water Supply Sanitation Entertainment and Recreations Infrastructure Power Food Allocation Distribution and Marketing of Agriculture Commodities Infrastructure Transport and Road Infrastructure Communication Banking and Financial Services Land Use Irrigation Source	206-220
10	Abbreviation & Sources	221-223
11	Disclaimer	224

Location & Political Map



Administrative Setup

List of Village Panchayat & Intermediate Panchayat (Block) Name - 2011

Village Name	Village Panchayat Name	Intermediate Panchayat Name
Agraharam	Agraharam	Gudiyatham
Aiyathambattu	Aiyathambattu	Pernampattu
Alinjikuppam	Alinjikuppam	Pernampattu
Aravatla	Aravatla	Pernampattu
Bairapalli	Mittalam	Pernampattu
Balur	Balur , Kothur	Pernampattu
Bathalapalli	Bathalapalli	Pernampattu
Bavaravuthampattadai	Sathambakkam	Pernampattu
Charakkal	Masigam	Pernampattu
Chendathur	Chendathur	Pernampattu
Chinna Thottalam	Chinnathattalam	Gudiyatham
Chinnadama Cheruvu	Chinnadaman Cheruvu	Pernampattu
Chinnavarikam	Chinnavarikam	Pernampattu
Chokkarishikuppam	Chokkarishikuppam	Pernampattu
Devalapuram	Devalapuram	Pernampattu
Erikuthi	Erikuthi	Pernampattu
Erthangal	Erthangal	Gudiyatham
Erukkampattu	Erukkampattu	Pernampattu
Gundalapalli	Gundalapalli	Pernampattu
Jittapalli	Sempali	Gudiyatham
Karkur	Karkur	Pernampattu
Karuneeekasamudram	Karuneeekasamudram	Gudiyatham
Kathari Kuppam	Moongapattu	Gudiyatham
Kempasamudram	Masigam	Pernampattu
kilpatti	Kilpatti	Gudiyatham
Komeswaram	Komeswaram	Pernampattu
Kommeswaram	Somalapuram	Madhanur
Kothamarikuppam	Karkur	Pernampattu
Kothapalli	Kothapalli	Pernampattu

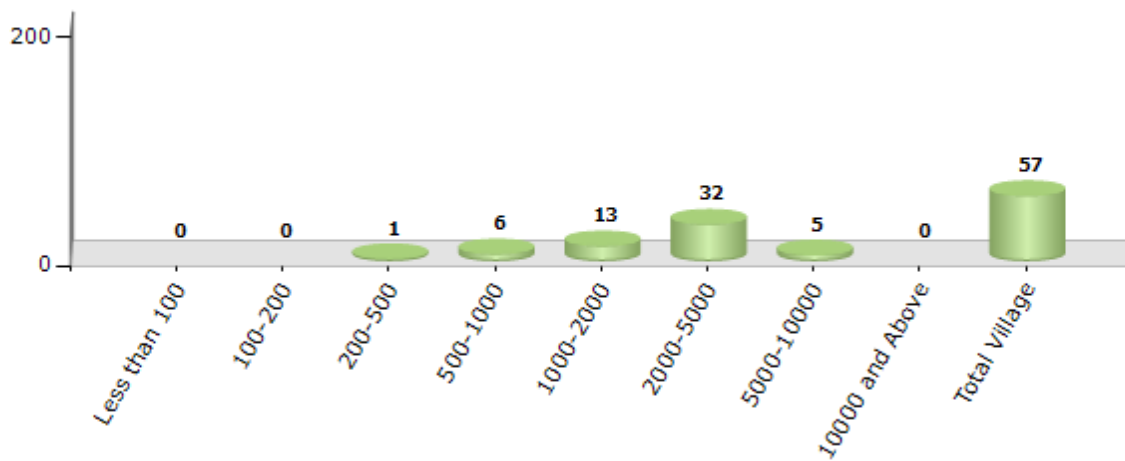
Contd....

Demographics

Number of Villages by Population Size - 2011

Less than 100	100-200	200-500	500-1000	1000-2000	2000-5000	5000-10000	10000 and Above	Total Village
0	0	1	6	13	32	5	0	57

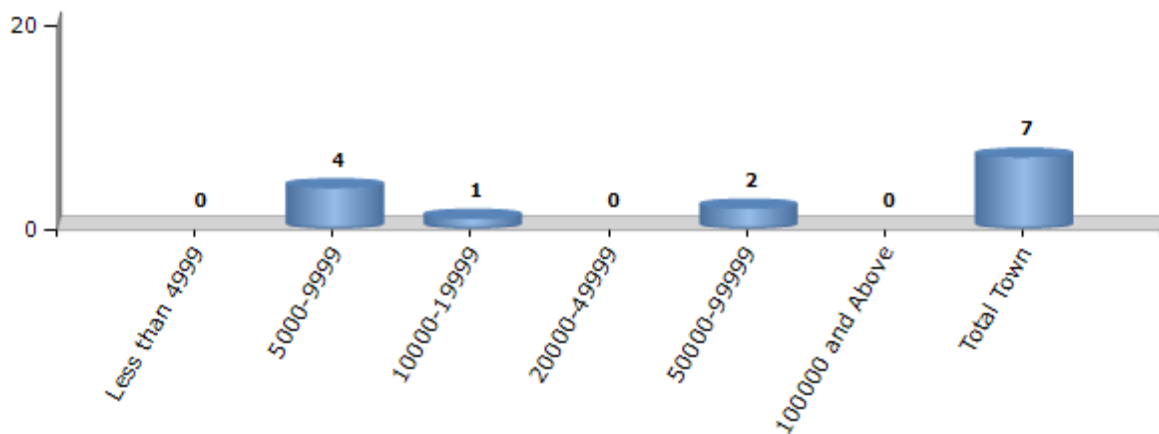
Number of Villages by Population Size - 2011



Number of Towns by Population Size - 2011

Less than 4999	5000-9999	10000-19999	20000-49999	50000-99999	100000 and Above	Total Town
0	4	1	0	2	0	7

Number of Towns by Population Size - 2011

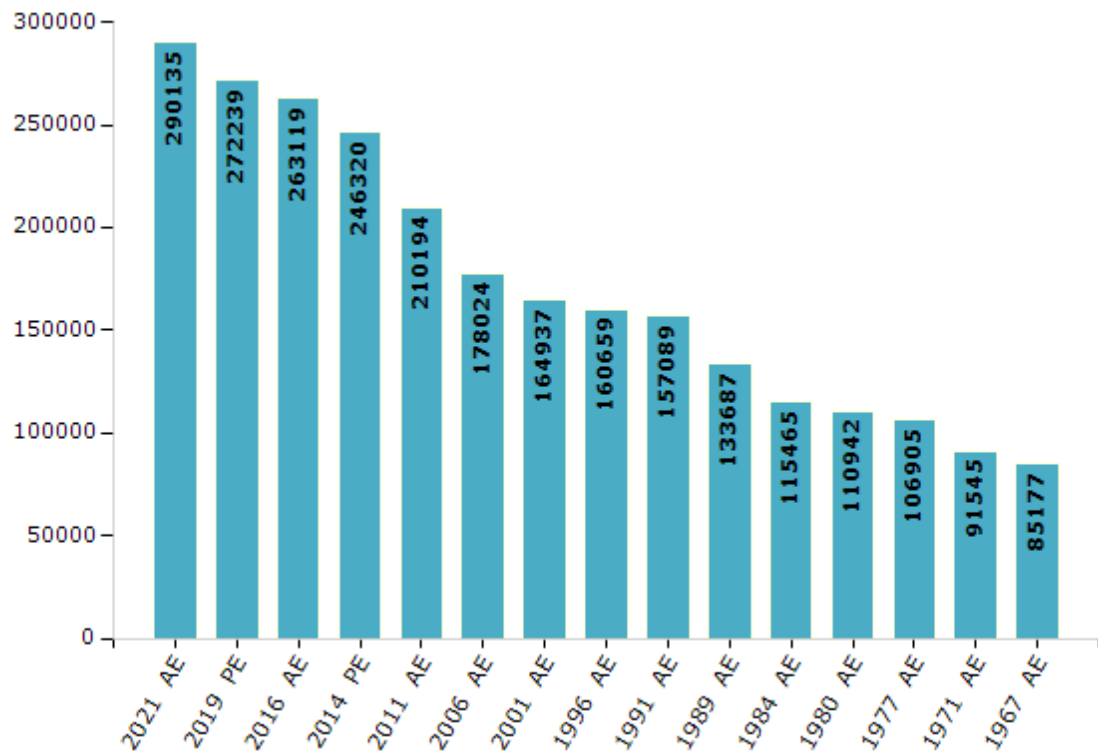


Electoral Features

Electors by Male & Female

Year	Male	Female	Others	Total	Year	Male	Female	Others	Total
2021 AE	140672	149423	40	290135	1999 PE	-	-	-	-
2019 PE	133041	139175	23	272239	1996 AE	80480	80179	-	160659
2016 AE	129678	133441	0	263119	1991 AE	79120	77969	-	157089
2014 PE	121946	124374	0	246320	1989 AE	66930	66757	-	133687
2011 AE	105164	105030	-	210194	1984 AE	58019	57446	-	115465
2009 PE	-	-	-	-	1980 AE	56009	54933	-	110942
2006 AE	87659	90365	-	178024	1977 AE	54496	52409	-	106905
2004 PE	-	-	-	-	1971 AE	45592	45953	-	91545
2001 AE	82184	82753	-	164937	1967 AE	-	-	-	85177

Number of Electors



Note : AE : Assembly Election, PE : Assembly Segment of Parliamentary Election

Historical Summary Election Results

Summary Result of Assembly Election - 2016

Candidate Name	Party	Votes	Votes %
Jayanthi Padmanabhan .C	AIADMK	94689	48.56
Rajamarthandan, K.	DMK	83219	42.68
Deepa .B	PMK	7505	3.85
Lingamuthu .K	CPI	3140	1.61
Ganesan .T	IJK	891	0.46
Rajkumar, S.	NTK	876	0.45
Shanmugam .M	BSP	529	0.27
Jayaraman, Senur. Pon.	IND	441	0.23
Rajamanikkam .C	IND	414	0.21
Vinoth .M	IND	292	0.15
Ramamurthi .A	IND	193	0.1
Vadivelan .P	VBMP	186	0.1
Thangaraj .G	APNP	153	0.08
Balasingam .S	IND	115	0.06
Saravanan, S	PPIS	104	0.05
	NOTA	2241	1.15

Polling Station Level Election Results

Number and Name of Polling Stations (PS) (2021)

Number of Polling Stations	Name of Polling Stations	Number of Polling Stations	Name of Polling Stations
1	Panchayat Union Elementary School South Facing Building Aravatala-635810	18A	Panchayat Union Middle School, South West Building, North facing, , Eripattarai H/O Agraharam Gudiyattam taluk - 632602
1A	Panchayat Union Elementary School South Facing Building Aravatala-635810	19	Panchayat Union Middle School, West Building, East facing, North west room, Poongulam, Agraharam, 632602
2	Panchayat Union Primary School South Facing Building Room No 1 Bassmarpenda-635810	20	Village Panchayat Rehabilitation Center Building, East facing, Perumpadi, Gudiyattam taluk - 632604
3	I.E.L.C. Elementary School West Facing Kundalapalli East Building-635810	21	Adi-Dravider Welfare Elementary School, South Wing , North facingNew Building, Perumpadi, Gudiyattam taluk - 632602
4	Panchayat Union Elementary School East Facing Building Athikuppam-635810	21A	Adi-Dravider Welfare Elementary School, South Wing , North facingNew Building, Perumpadi, Gudiyattam taluk - 632602
5	Panchayat Union Primary School West Facing North Side Building Kokkalur-635810	22	Panchayat Union Middle School Additional New Building West Facing Moongapattu Gudiyatham-632602
6	Panchayat Union Primary School West Facing South Side Building Kokkalur-635810	23	Panchayat Union Middle School Additional New Building West Facing Moongapattu-632602
7	Panchayat Union Middle School West Facing North Side Building Mordana-632602	24	Panchayat Union Elementary School South Facing Katharikuppam Gudiyatham-632602
8	Panchayat Union Middle School West Facing South Side Building Mordana-632602	25	Panchayat Union Middle School North West Side building seevoor Gudiyatham-632602
9	Government High School South side Building East Facing Sempalli Gudiyatham-632602	25A	Panchayat Union Middle School North West Side building seevoor Gudiyatham-632602
10	Government High School South side Building East Facing Sempalli Gudiyatham-632602	26	Government High School Old Building Facing North West wing kallur H/o Seevoor Gudiyatham-632602
10A	Government High School South side Building East Facing Sempalli Gudiyatham-632602	27	Government High School old Building Facing North East Wing seevoor Gudiyatham-632602
11	Panchayat Union Elementary School North Facing Jittapalli Gudiyatham-632602	28	Government High School Additional building West Wing Kallur H/o seevoor Gudiyatham-632602
12	Panchayat Union Middle School, West Facing Building, Middle Room, Kottaramadagu, Gudiyatham 632602	28A	Government High School Additional building West Wing Kallur H/o seevoor Gudiyatham-632602
13	Panchayat Union Middle School North facing VII std class room Upparapalli-632602	29	Government High School Addition Building East Wing Kallur H/O Seevur Gudiyattam-632602
13A	Panchayat Union Middle School North facing VII std class room Upparapalli-632602	30	Government High School Additional Building East Wing Room No 2-632602
14	Adi Dravidar Welfare Elementary School East Facing East Side Room No 1 Rangasamudram-632602	31	Government High School Old Building East Side South Facing Kallur H/o Seevoor Gudiyatham-632602
15	Adi Dravidar Welfare Elementary School South Facing Room No 2 Rangasamudram Gudiyatham-632602	31A	Government High School Old Building East Side South Facing Kallur H/o Seevoor Gudiyatham-632602
16	Govt High School, CRC building, South facing, Room No.7Agraharam -Gudiyattam 632602	32	Panchayat Union Elementary School Additional Building East Side North Facing Kallur H/o Seevoor Gudiyattam-632602
17	Government High School East wing Building Agraharam Gudiyattam-632602	32A	Panchayat Union Elementary School Additional Building East Side North Facing Kallur H/o Seevoor Gudiyattam-632602
18	Panchayat Union Middle School, South West Building, North facing, , Eripattarai H/O Agraharam Gudiyattam taluk - 632602	33	Municipal Urdu Girls Elementary School Facing north Side East side Building Asnallipet Dharanampet Gudiyattam-632602

Contd....

Polling Station Level Election Results

Polling Station-wise Votes Secured by Overall Top Five Parties in Gudiyattam Assembly in Assembly Election (AE) under Vellore Parliamentary Constituency in Tamil Nadu (2021)

Number of Polling Station	Winner - Amulu.V (DMK)	Runner-up - Paritha.G (AIADMK)	3rd - Kalaiyenthiri.R (NTK)	4th - Jayanthi Padmanaban.C (AMMKMNKZ)	5th - Raja.S (BSP)	NOTA	Other	Total Votes Secured
29	418	181	16	1	0	4	5	625
30	545	179	23	0	1	6	4	758
31	173	223	51	4	2	7	8	468
31A	178	279	19	2	3	3	8	492
32	368	89	9	8	0	8	3	485
32A	410	94	3	13	0	7	3	530
33	369	61	6	3	0	1	1	441
33A	393	60	1	3	0	3	4	464
34	493	154	9	3	1	6	3	669
35	387	65	8	3	0	1	0	464
35A	402	63	3	0	0	2	4	474
36	460	61	7	9	1	1	3	542
37	388	37	7	4	1	1	0	438
37A	380	20	0	0	1	5	0	406
38	275	397	34	5	2	8	11	732
39	242	274	21	20	0	9	3	569
40	286	281	35	5	2	5	3	617
41	180	213	41	5	1	3	9	452
41A	177	284	16	3	0	6	6	492
42	155	174	23	4	1	10	1	368
42A	150	197	12	2	1	1	2	365
43	170	181	26	4	0	7	8	396
43A	171	210	15	3	1	4	7	411
44	385	48	11	2	0	1	0	447
44A	416	42	3	0	0	3	0	464
45	162	165	21	3	1	1	4	357
45A	203	247	7	2	1	2	4	466
46	185	127	30	5	0	5	8	360
46A	203	161	8	1	0	2	3	378
47	141	163	42	8	0	10	2	366
47A	124	185	15	3	1	3	3	334
48	128	189	35	2	0	3	5	362
48A	127	255	10	0	2	2	5	401
49	199	122	21	6	0	4	5	357
49A	176	131	8	4	1	2	2	324

Contd....

Polling Station Level Election Results

Winner, Runner-up and 3rd Party Position & Winning Margin According to Polling Stations in Gudiyattam Assembly in Assembly Election (AE) under Vellore Parliamentary Constituency in Tamil Nadu (2021)

Polling Station Number	Winner Party	Winner Votes (%)	Runner-up Party	Runner-up Votes (%)	Winning Margin Votes (%)	Third Party	Third Party Votes (%)	Other Votes (%)
50	DMK	324 (76.42)	AIADMK	71 (16.75)	253 (59.67)	NTK	14 (3.3)	15 (3.54)
50A	DMK	298 (69.95)	AIADMK	105 (24.65)	193 (45.3)	NTK	10 (2.35)	13 (3.05)
51	AIADMK	262 (43.59)	DMK	255 (42.43)	7 (1.16)	NTK	47 (7.82)	37 (6.16)
52	AIADMK	265 (44.76)	DMK	263 (44.43)	2 (0.33)	NTK	36 (6.08)	28 (4.73)
53	AIADMK	224 (49.23)	DMK	182 (40)	42 (9.23)	NTK	24 (5.27)	25 (5.49)
53A	AIADMK	250 (49.02)	DMK	233 (45.69)	17 (3.33)	NTK	10 (1.96)	17 (3.33)
54	AIADMK	299 (50.42)	DMK	241 (40.64)	58 (9.78)	NTK	37 (6.24)	16 (2.7)
55	AIADMK	219 (54.48)	DMK	123 (30.6)	96 (23.88)	NTK	41 (10.2)	19 (4.73)
55A	AIADMK	241 (60.25)	DMK	124 (31)	117 (29.25)	NTK	19 (4.75)	16 (4)
56	DMK	174 (48.07)	AIADMK	133 (36.74)	41 (11.33)	NTK	40 (11.05)	15 (4.14)
56A	DMK	176 (50)	AIADMK	150 (42.61)	26 (7.39)	NTK	16 (4.55)	10 (2.84)
57	DMK	196 (48.4)	AIADMK	147 (36.3)	49 (12.1)	NTK	42 (10.37)	20 (4.94)
57A	DMK	219 (53.28)	AIADMK	166 (40.39)	53 (12.89)	NTK	16 (3.89)	10 (2.43)
58	AIADMK	183 (48.28)	DMK	149 (39.31)	34 (8.97)	NTK	31 (8.18)	16 (4.22)
58A	AIADMK	187 (48.32)	DMK	169 (43.67)	18 (4.65)	NTK	12 (3.1)	19 (4.91)
59	DMK	227 (60.37)	AIADMK	115 (30.59)	112 (29.78)	NTK	24 (6.38)	10 (2.66)
59A	DMK	255 (60.57)	AIADMK	145 (34.44)	110 (26.13)	NTK	13 (3.09)	8 (1.9)
60	DMK	243 (54.61)	AIADMK	146 (32.81)	97 (21.8)	NTK	37 (8.31)	19 (4.27)
60A	DMK	275 (55.67)	AIADMK	174 (35.22)	101 (20.45)	NTK	24 (4.86)	21 (4.25)
61	DMK	211 (57.97)	AIADMK	93 (25.55)	118 (32.42)	NTK	38 (10.44)	22 (6.04)
61A	DMK	258 (61.58)	AIADMK	127 (30.31)	131 (31.27)	NTK	20 (4.77)	14 (3.34)
62	DMK	181 (42.89)	AIADMK	181 (42.89)	0 (0)	NTK	43 (10.19)	17 (4.03)
62A	AIADMK	228 (53.65)	DMK	171 (40.24)	57 (13.41)	NTK	13 (3.06)	13 (3.06)
63	DMK	245 (52.35)	AIADMK	163 (34.83)	82 (17.52)	NTK	46 (9.83)	14 (2.99)
64	DMK	139 (46.64)	AIADMK	115 (38.59)	24 (8.05)	NTK	30 (10.07)	14 (4.7)
64A	DMK	140 (47.14)	AIADMK	136 (45.79)	4 (1.35)	NTK	13 (4.38)	8 (2.69)
65	DMK	123 (46.42)	AIADMK	99 (37.36)	24 (9.06)	NTK	27 (10.19)	16 (6.04)
66	AIADMK	265 (50.48)	DMK	198 (37.71)	67 (12.77)	NTK	43 (8.19)	19 (3.62)
67	AIADMK	322 (45.03)	DMK	305 (42.66)	17 (2.37)	NTK	37 (5.17)	51 (7.13)
68	DMK	240 (47.24)	AIADMK	209 (41.14)	31 (6.1)	NTK	22 (4.33)	37 (7.28)
69	AIADMK	261 (45.08)	DMK	257 (44.39)	4 (0.69)	NTK	34 (5.87)	27 (4.66)
70	DMK	302 (53.93)	AIADMK	200 (35.71)	102 (18.22)	NTK	44 (7.86)	14 (2.5)
71	AIADMK	341 (49.71)	DMK	294 (42.86)	47 (6.85)	NTK	25 (3.64)	26 (3.79)
72	AIADMK	321 (52.03)	DMK	228 (36.95)	93 (15.08)	NTK	43 (6.97)	25 (4.05)
73	AIADMK	214 (48.42)	DMK	196 (44.34)	18 (4.08)	NTK	19 (4.3)	13 (2.94)

Contd....

Socio-Economic Amenities - Rural

Access to Education Facilities

Particulars	Number of Villages (% of Population)				
	Available	Not Available	If Not Available (Distance of Nearest Facility)		
			A	B	C
Govt. Primary School	53 (98)	4 (2)	4 (2)	0 (0)	0 (0)
Private Primary School	13 (32)	44 (68)	0 (0)	0 (0)	0 (0)
Govt. Middle School	34 (74)	23 (26)	19 (21)	3 (3)	0 (0)
Private Middle School	1 (2)	56 (98)	0 (0)	0 (0)	0 (0)
Govt. Secondary School	16 (42)	41 (58)	31 (47)	9 (10)	1 (1)
Private Secondary School	0 (0)	57 (100)	0 (0)	0 (0)	0 (0)
Govt. Senior Secondary School	2 (4)	55 (96)	32 (57)	20 (35)	3 (5)
Private Senior Secondary School	0 (0)	57 (100)	0 (0)	0 (0)	0 (0)
Govt. Arts and Science Degree College	0 (0)	57 (100)	8 (12)	8 (16)	13 (25)
Private Arts and Science Degree College	0 (0)	57 (100)	2 (4)	7 (13)	19 (31)
Govt. Engineering College	0 (0)	57 (100)	0 (0)	0 (0)	3 (3)
Private Engineering College	0 (0)	57 (100)	0 (0)	0 (0)	54 (97)
Govt. Medicine College	0 (0)	57 (100)	0 (0)	0 (0)	18 (34)
Private Medicine College	0 (0)	57 (100)	0 (0)	0 (0)	39 (66)
Govt. Management Institute	0 (0)	57 (100)	0 (0)	0 (0)	0 (0)
Private Management Institute	0 (0)	57 (100)	3 (5)	8 (18)	46 (77)
Govt. Polytechnic	0 (0)	57 (100)	0 (0)	0 (0)	0 (0)
Private Polytechnic	0 (0)	57 (100)	8 (13)	14 (26)	35 (61)
Govt. Vocational Training School/ITI	0 (0)	57 (100)	0 (0)	0 (0)	0 (0)
Private Vocational Training School/ITI	0 (0)	57 (100)	5 (7)	16 (30)	36 (64)
Govt. Non Formal Training Centre	56 (100)	1 (0)	1 (0)	0 (0)	0 (0)
Private Non Formal Training Centre	0 (0)	57 (100)	0 (0)	0 (0)	0 (0)
Govt. School For Disabled	0 (0)	57 (100)	6 (10)	7 (10)	10 (16)
Private School For Disabled	0 (0)	57 (100)	3 (10)	20 (34)	11 (20)
Government Others	0 (0)	57 (100)	0 (0)	0 (0)	0 (0)
Private Others	0 (0)	57 (100)	0 (0)	0 (0)	0 (0)

Note : Distance A : Less than 5 km; B : Between 5-10 km; C : 10+ km.; Source : Data Analysis is based on 2011 Census.

DISCLAIMER

The Terms of Use and Disclaimer of Datanet India Private Limited (hereinafter referred to as "Datanet") for use of this analysis report of **Gudiyattam Assembly Constituency (Gudiyattam Vidhan Sabha)** :-

1. **Assembly Factbook™** is a Registered Trade Mark owned by Datanet.
2. All the maps are sketched and graphical representation only and have not been drawn to the scale and also not to represent the actual geographical area or boundary of the unit.
3. The data for the aforesaid analysis is based on authentic sources and has been culled from the various publications of Census, CSO and NSSO for district and block level data, various central and state government departments, Central & State Elections Commissions and the concerned Returning Officers' releases, Electoral Rolls, Election results and allied publications, internal assessment, surveys, estimates and analysis. Therefore, certain adjustment of data at micro level may have been done to arrive closer to the macro data.
4. Data have been provided on an "As Is" and "As AVAILABLE" basis
5. The colours shown in the maps or diagram and charts of a particular party, alliance or AC are indicative and do not represent them.
6. This publication which includes maps, sheets, graphs and data would be the property under copyright of Datanet only. The user may use these for its internal study, analysis and research purposes. It's public display, re-selling or any commercial uses by the user are not allowed.
7. Datanet has taken due care and caution in compilation and processing of data and allied information, but does not guarantee the accuracy, adequacy or completeness of any information/analysis and will be not responsible for any errors or omissions or for the results obtained from the use of such information/analysis.
8. All the contents for the publication have been culled from various authentic sources and Datanet reasonably believes such sources to be reliable, but does not make any representations, express or implied as to the accuracy or fitness of use of such information. The information or contents of the information/analysis do not constitute advice and should not be relied upon in making (or refraining from making) any decision. Any reliance placed upon the information provided by Datanet is the sole responsibility and strictly at the user's risk.
9. In no event will Datanet be liable for any damages (including, without limitation, damages for loss of business projects, or loss of profits) arising in contract, tort or otherwise from the use of or inability to use any of its contents, or from any action taken (or refrained from being taken) as a result of using the analysis or any of its contents. Datanet its directors, owners, editors, officials, employees, distributor and agents or any associate will not be liable for any errors in the information contained or any consequences arising from the use of the contents of the provided information/analysis.
10. If any provision of these terms and conditions is held invalid or illegal or unenforceable for any reason by any court of competent jurisdiction, such provision shall be severed and the remainder of provisions of the terms and conditions shall continue in full force and effect as if the Term of Use had been executed with the invalid, illegal or unenforceable provision eliminated.
11. If there are any discrepancies in the information provided, please bring it to attention of Datanet for suitable rectification measures.

Buy Online This Complete Book At
Datanet India eBooks Store

www.indiastatpublications.com

or go directly at

[http://www.indiastatpublications.com/
Assembly_factbook/Tamil_Nadu/Vellore/ Gudiyattam](http://www.indiastatpublications.com/Assembly_factbook/Tamil_Nadu/Vellore/Gudiyattam)

 **india**stat**elections**

