



Tamil Nadu

# Assembly Factbook™

Kilvaithinankuppam Assembly Constituency



Key Electoral Data of Kilvaithinankuppam  
Assembly Constituency (Vidhan Sabha)

Tamil Nadu

# **Assembly Factbook™**

Kilvaithinankuppam Assembly Constituency



Kilvaithinankuppam Vidhan Sabha

## **Editor & Director**

Dr. R.K. Thukral

## **Research Editor**

Dr. Shafeeq Rahman

## **Compiled, Researched and Published by Datanet India Pvt. Ltd.**

D-100, 1st Floor,

Okhla Industrial Area, Phase-I,  
New Delhi- 110020.

Ph.: 91-11- 43580781-84

Email : support@indiastatpublications.com

Website : www.indiastatelections.com

## **Online Book Store :**

www.indiastatpublications.com

**Report No. :** AFB/TN-045-0125

**ISBN :** 978-93-5313-767-0

**First Edition :** January, 2018

**Eighth Updated Edition :** January, 2025

**Price :** Rs. 11500/-

US\$ 310

**© Datanet India Pvt. Ltd.**

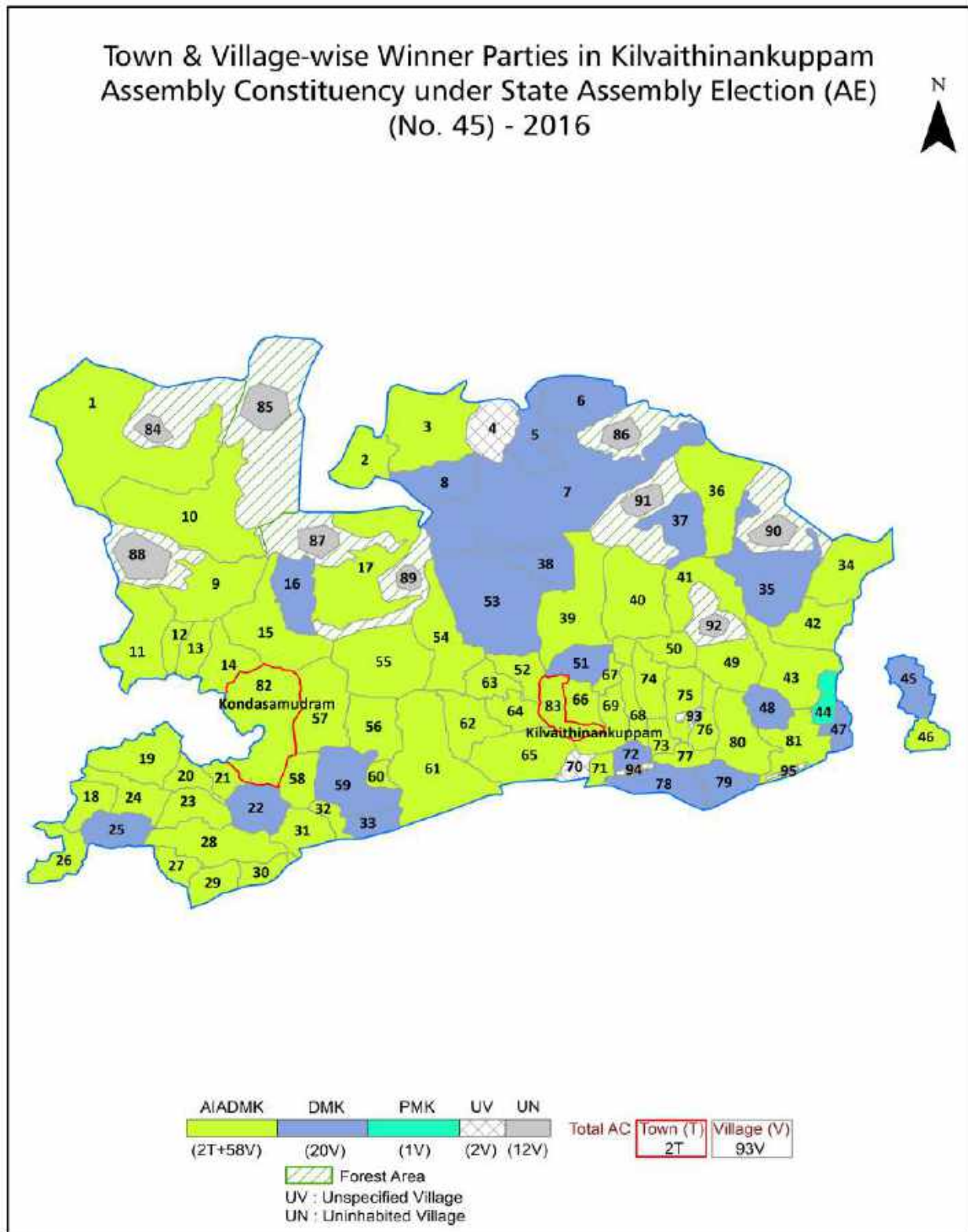
All rights reserved. No part of this book may be reproduced, stored in a retrieval system or transmitted in any form or by any means, mechanical photocopying, photographing, scanning, recording or otherwise without the prior written permission of the publisher. Please refer to Disclaimer at page no. 216 for the use of this publication.

Printed in India

## Contents

No.	Particulars	Page No.
	<b>Introduction</b>	
1	Assembly Constituency - (Vidhan Sabha) at a Glance   Features of Assembly as per Delimitation Commission of India (2008)	1-2
	<b>Location and Political Maps</b>	
2	Location Map   Boundaries of Assembly Constituency - (Vidhan Sabha in District   Boundaries of Assembly Constituency under Parliamentary Constituency - (Lok Sabha)   Town & Village-wise Winner Parties- 2024, 2021, 2019, 2016, 2014, 2011 and 2009	3-11
	<b>Administrative Setup (2011)</b>	
3	District   Sub-district   Towns   Villages   Inhabited Villages   Uninhabited Villages   Village Panchayat   Intermediate Panchayat	12-16
	<b>Demographics (2011)</b>	
4	Population   Households   Rural/Urban Population   Towns and Villages by Population Size   Sex Ratio (Total & 0-6 Years)   Religious Population   Social Population   Literacy Rate	17-18
	<b>Electoral Features</b>	
5	Important Dates of Last Elections Held   Electors by Gender   Service Electors   Voters   Voters Turnout   Polling Stations & Average Number of Electors per Polling Station   Electors by Age Group   Present Elected Representatives	19-24
	<b>Historical Summary Election Results</b>	
6	Vote Share of Major Parties   Winning Margin (Number & Percentage   Polarity of Parties   Summary Result of Assembly Segment of Parliamentary Elections 2024, 2019, 2014 and 2009   Summary Result of Assembly Elections 2021, 2016 and 2011	25-34
	<b>Polling Station Level Election Results</b>	
7	Name and Number of Polling Station 2024, 2021, 2019, 2016, 2014, 2011 and 2009   Polling Station-wise Electors, Voters & Voters Turnout 2024, 2021, 2019, 2016, 2014, 2011 and 2009   Polling Station wise Elections Results 2024, 2021, 2019, 2016, 2014, 2011 and 2009	35-195
	<b>Share of Assembly Constituency</b>	
8	Share of Assembly Constituency - (Vidhan Sabha) in State, District and Parliamentary Constituency - (Lok Sabha)	196
	<b>Socio-Economic Amenities (2011)</b>	
9	Access to Administrative Units   Agricultural, Manufacturing and Industrial Commodities   Demographic Indicators   Education   Health & Manpower   Drinking Water Supply   Sanitation   Entertainment and Recreations Infrastructure   Power   Food Allocation Distribution and Marketing of Agriculture Commodities Infrastructure   Transport and Road Infrastructure   Communication   Banking and Financial Services   Land Use   Irrigation Source	197-212
10	<b>Abbreviation &amp; Sources</b>	213-215
11	<b>Disclaimer</b>	216

## Location & Political Map



## Administrative Setup

### List of Village Panchayat & Intermediate Panchayat (Block) Name - 2011

Village Name	Village Panchayat Name	Intermediate Panchayat Name
Alanganeri	Alanganeri	K.V. Kuppam
Ammanankuppam	Ammanankuppam	K.V. Kuppam
Ananganallore	Ananganallore	Gudiyatham
Angarankuppam	Ankarankuppam	K.V. Kuppam
Annangudi	Annankudi	K.V. Kuppam
Arumbakkam	Arumbakkam	K.V. Kuppam
Bojanapuram	Bojanapuram	Gudiyatham
Bomminayakkanpalayam	Bomminayakanpalayam	K.V. Kuppam
Chengundram	Chengundram	Gudiyatham
Chenji	Senji	K.V. Kuppam
Chettikuppam	Chettikuppam	Gudiyatham
Chinnalapalli	Chinnalapalli	Gudiyatham
Chithathoor	Olakasi	Gudiyatham
Cholamur	Cholamur	K.V. Kuppam
Dakshinapathapalayam	Dakshinapathapalayam	Gudiyatham
Danakondapalli	Danakondapali	Gudiyatham
Devarishikuppam	Devarishikuppam	K.V. Kuppam
Goodanagaram	Goodanagaram	Gudiyatham
Jaffrapet	Jabbrapet	Katpadi
Kalambattu	Kalampattu	K.V. Kuppam
Kallapadi	Kallapadi	Gudiyatham
Kanguppam	Kankuppam	K.V. Kuppam
Kavanur	Kavanur	K.V. Kuppam
Kilalathur	Kilalathur	K.V. Kuppam
Kilmuttukur	Kilmuttukur	K.V. Kuppam
Kilur	Kavasampattu	K.V. Kuppam
Kilvilachur	Vaduganthangal	K.V. Kuppam
Kothakuppam	Kothakkuppam	Gudiyatham
Kothamangalam	Kothamangalam	K.V. Kuppam

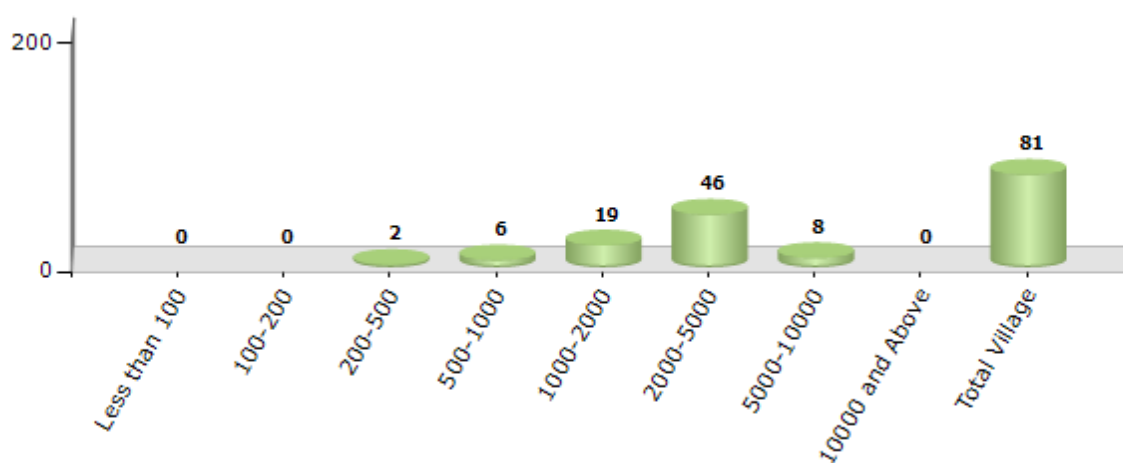
Contd....

## Demographics

### Number of Villages by Population Size - 2011

Less than 100	100-200	200-500	500-1000	1000-2000	2000-5000	5000-10000	10000 and Above	Total Village
0	0	2	6	19	46	8	0	81

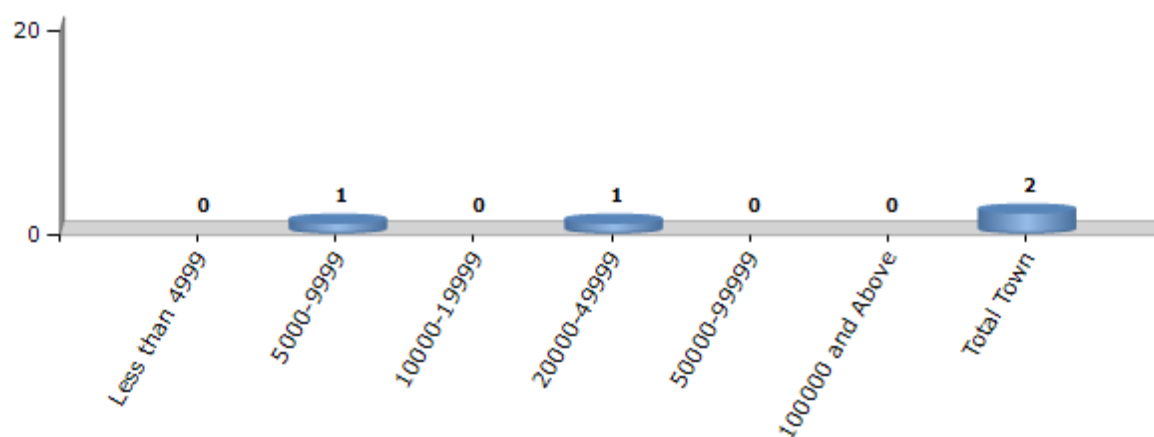
Number of Villages by Population Size - 2011



### Number of Towns by Population Size - 2011

Less than 4999	5000-9999	10000-19999	20000-49999	50000-99999	100000 and Above	Total Town
0	1	0	1	0	0	2

Number of Towns by Population Size - 2011



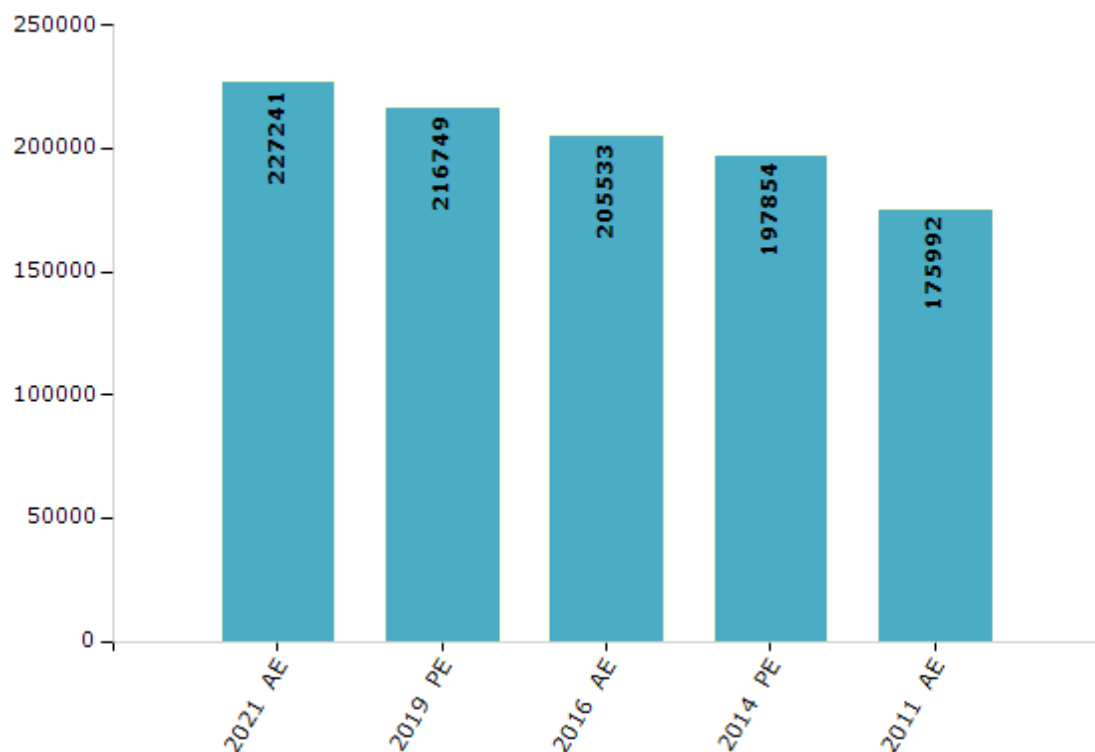
## Electoral Features

### Electors by Male & Female

Year	Male	Female	Others	Total
2021 AE	112247	114988	6	227241
2019 PE	107638	109107	4	216749
2016 AE	101866	103666	1	205533
2014 PE	99215	98638	1	197854
2011 AE	88538	87454	-	175992
2009 PE	-	-	-	-
2006 AE	-	-	-	-
2004 PE	-	-	-	-
2001 AE	-	-	-	-

Year	Male	Female	Others	Total
1999 PE	-	-	-	-
1996 AE	-	-	-	-
1991 AE	-	-	-	-
1989 AE	-	-	-	-
1984 AE	-	-	-	-
1980 AE	-	-	-	-
1977 AE	-	-	-	-
1971 AE	-	-	-	-
1967 AE	-	-	-	-

Number of Electors

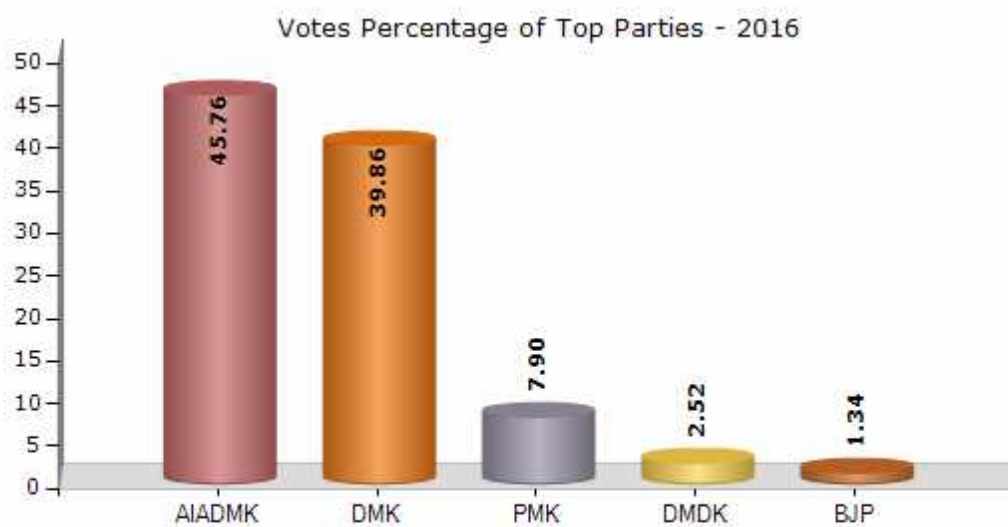


**Note :** AE : Assembly Election, PE : Assembly Segment of Parliamentary Election

## Historical Summary Election Results

### Summary Result of Assembly Election - 2016

Candidate Name	Party	Votes	Votes %
Loganathan.G	AIADMK	75612	45.76
Amalu V	DMK	65866	39.86
Kusalakumari.C	PMK	13046	7.9
Deviyammal M	DMDK	4170	2.52
Vimala R	BJP	2210	1.34
Archana.N	NTK	788	0.48
Mohan.K	BSP	457	0.28
Raja J	IND	283	0.17
Annammal S	IND	238	0.14
Selva Kumar.A	LJP	229	0.14
Sivalingam K	APNP	169	0.1
Mayileeswaran S	IND	168	0.1
	NOTA	1990	1.2



## Polling Station Level Election Results

### Number and Name of Polling Stations (PS) (2021)

Number of Polling Stations	Name of Polling Stations	Number of Polling Stations	Name of Polling Stations
1	Panchayat Union Middle School East Side Building Synakunta-632602.	21	Panchayat Union Middle School West Building Mukkundram-632602.
2	Panchayath Union Middle School, (South Old Building) North facing, West Room, Dhanakondapalli-632602.	22	Panchayat Union Middle School, South facing Building, east room, Pakkam-632602.
3	Panchayath Union Middle School, (North Side Building) South facing, East Room, Dhanakondapalli-632602.	22A	Panchayat Union Middle School, South facing Building, east room, Pakkam-632602.
4	Government High School Eastern side Building Kottamitta-632602.	23	Panchayat Union Middle School West Side, South Facing Building, Pakkam-632602.
5	Adi-Dravidar Welfare Elementary School West Side Building Modikuppam-632602.	24	Panchayat Union Middle School Additional Building Pakkam-632602.
6	Adi-Dravidar Welfare Elementary School North Building Modikuppam-632602.	25	Panchayat Union Primary School Kaliyammanpatti 632602
7	Panchayat Union Elementary School, North Side Building, South Facing, East room, Modikuppam-632602.	26	Panchayat Union Primary School North East Building South Facing M G R Nagar Kaliyammanpatti Nagar Kaliyammanpatti 632602
8	Panchayat Union Elementary School, North Side Building, South facing, West Room, Modikuppam-632602.	27	Panchayat Union Primary School North East Building South Facing M G R Nagar Kaliyammanpatti Nagar Kaliyammanpatti 632602
9	Panchayat Union Middle School East Outside Building S Mottor-632602.	27A	Panchayat Union Primary School North East Building South Facing M G R Nagar Kaliyammanpatti Nagar Kaliyammanpatti 632602
10	Panchayat Union Middle School East Facing Building Sengundram-632602.	28	Government High School, (New South side Building, North Facing) M.G.R Nagar Kaliyammanpatti - 632602.
11	Panchayat Union Middle School South Facing Building Sengundram 632602	29	Government High School, East side building, West facing, Gandhi Nagar-632602.
12	Panchayath Union Elementary School West Side New Building Suralur-632602.	29A	Government High School, East side building, West facing, Gandhi Nagar-632602.
13	Panchayath Union Elementary School North Side Building Suralur-632602	30	Panchayat Union Primary School, South building, north facing, Gandhi Nagar-632602.
14	Govt Higher Secondary School, South east Building, North Facing, Thattaparai-632602.	30A	Panchayat Union Primary School, South building, north facing, Gandhi Nagar-632602.
15	Govt Higher Secondary School, South East Building, North Facing, Thattaparai-632602.	31	Panchayat Union Elementary School Rajakovil - 632602
16	Panchayat Union Elementary School North Facing West Building Thattaparai-632602	32	Panchayat Union Primary School Main Building North Facing Gandhi Nagar H/o Kondasamuthiram 632602
17	Panchayat Union Elementary School West Facing East Side New Building Thattaparai-632602	33	St. John's Matric Higher Secondary School St Annas Block North facing East side building Katpadi Road Teachers Colony Gudiyatham 632602
18	Panchayat Union Elementary School East Facing West Building Thattaparai-632602	34	St. John's Matric Higher Secondary School, St Annas Block South building, north facing, Katpadi Road, Teachers Colony, Gudiyatham-632602.
19	Panchayat Union Elementary School, West building, east facing, northern side room, Chinnalapalli-632602.	35	Government High School, (New South side Building, North Facing), M.G.R. Nagar, Kaliyammanpatti-632602
19A	Panchayat Union Elementary School, West building, east facing, northern side room, Chinnalapalli-632602.	35A	Government High School, (New South side Building, North Facing), M.G.R. Nagar, Kaliyammanpatti-632602
20	Panchayat Union Middle School East Building Mukkundram-632602	36	Government High School (New West Building East Facing) M G R Nagar Kaliyammanpatti 632602

Contd....

## Polling Station Level Election Results

### Polling Station-wise Votes Secured by Overall Top Five Parties in Kilvaithinankuppam Assembly in Assembly Election (AE) under Vellore Parliamentary Constituency in Tamil Nadu (2021)

Number of Polling Station	Winner - M.Jagan Moorthy (AIADMK)	Runner-up - K - Divya Seetharaman (DMK)	3rd Rani J (NTK)	4th - P Dhanaseelan (DMDK)	5th - Elavarasan K (RPPRINAT)	NOTA	Other	Total Votes Secured
31	227	274	59	9	1	15	3	588
32	141	154	16	5	0	5	5	326
33	232	283	38	6	1	10	5	575
34	252	232	48	9	1	17	3	562
35	128	210	28	6	0	4	6	382
35A	172	188	11	1	1	4	1	378
36	277	291	44	6	3	8	2	631
37	172	179	33	10	2	4	6	406
37A	218	171	7	3	3	5	4	411
38	111	257	24	0	1	4	8	405
39	173	307	40	3	1	5	15	544
40	351	305	50	2	2	5	0	715
41	223	117	21	8	1	6	3	379
42	282	173	36	3	3	5	2	504
43	303	409	54	3	3	1	11	784
44	251	292	86	2	0	8	10	649
45	284	252	47	0	3	4	10	600
46	347	246	34	8	5	7	5	652
47	144	115	25	4	0	3	2	293
48	191	356	41	4	3	8	7	610
49	312	219	22	6	7	7	10	583
50	135	156	13	2	1	1	0	308
51A	244	152	9	5	2	11	8	431
51	200	169	37	3	1	6	5	421
52	289	230	53	5	1	8	1	587
53	335	220	28	4	6	10	6	609
54	303	267	25	7	2	16	4	624
55	335	119	11	4	1	7	2	479
56	311	293	20	7	5	5	5	646
57	168	189	34	11	0	5	1	408
57A	158	232	10	4	2	5	4	415
58	292	284	16	6	3	3	6	610
59	148	238	42	9	2	6	2	447
60	238	182	38	6	3	4	6	477
61	340	349	50	4	3	7	4	757

Contd....

## Polling Station Level Election Results

**Winner, Runner-up and 3rd Party Position & Winning Margin According to Polling Stations in Kilvaithinankuppam Assembly in Assembly Election (AE) under Vellore Parliamentary Constituency in Tamil Nadu (2021)**

Polling Station Number	Winner Party	Winner Votes (%)	Runner-up Party	Runner-up Votes (%)	Winning Margin Votes (%)	Third Party	Third Party Votes (%)	Other Votes (%)
62	AIADMK	423 (64.09)	DMK	186 (28.18)	237 (35.91)	NTK	25 (3.79)	26 (3.94)
63	AIADMK	323 (61.29)	DMK	164 (31.12)	159 (30.17)	NTK	17 (3.23)	23 (4.36)
64	DMK	405 (56.72)	AIADMK	252 (35.29)	153 (21.43)	DMDK	17 (2.38)	40 (5.6)
65	DMK	158 (65.02)	AIADMK	75 (30.86)	83 (34.16)	DMDK	6 (2.47)	4 (1.65)
66	DMK	306 (49.59)	AIADMK	244 (39.55)	62 (10.04)	NTK	49 (7.94)	18 (2.92)
67	AIADMK	241 (48.98)	DMK	201 (40.85)	40 (8.13)	NTK	17 (3.46)	33 (6.71)
68A	AIADMK	262 (55.98)	DMK	184 (39.32)	78 (16.66)	NTK	12 (2.56)	10 (2.14)
68	AIADMK	272 (60.99)	DMK	144 (32.29)	128 (28.7)	NTK	18 (4.04)	12 (2.69)
69	AIADMK	358 (54.32)	DMK	263 (39.91)	95 (14.41)	NTK	19 (2.88)	19 (2.88)
70	AIADMK	307 (51.17)	DMK	255 (42.5)	52 (8.67)	NTK	26 (4.33)	12 (2)
71	AIADMK	324 (50.23)	DMK	275 (42.64)	49 (7.59)	NTK	27 (4.19)	19 (2.95)
72	DMK	301 (51.63)	AIADMK	234 (40.14)	67 (11.49)	NTK	15 (2.57)	33 (5.66)
73	DMK	369 (49.93)	AIADMK	288 (38.97)	81 (10.96)	NTK	56 (7.58)	26 (3.52)
74	AIADMK	501 (59.71)	DMK	269 (32.06)	232 (27.65)	NTK	43 (5.13)	26 (3.1)
75	AIADMK	361 (47.63)	DMK	348 (45.91)	13 (1.72)	NTK	25 (3.3)	24 (3.17)
76	AIADMK	218 (51.9)	DMK	165 (39.29)	53 (12.61)	NTK	18 (4.29)	19 (4.52)
76A	AIADMK	256 (59.81)	DMK	155 (36.21)	101 (23.6)	DMDK	6 (1.4)	11 (2.57)
77	AIADMK	319 (66.74)	DMK	108 (22.59)	211 (44.15)	NTK	27 (5.65)	24 (5.02)
77A	AIADMK	304 (67.86)	DMK	104 (23.21)	200 (44.65)	NTK	10 (2.23)	30 (6.7)
78	AIADMK	331 (54.89)	DMK	216 (35.82)	115 (19.07)	NTK	28 (4.64)	28 (4.64)
79	AIADMK	292 (66.51)	DMK	95 (21.64)	197 (44.87)	NTK	41 (9.34)	11 (2.51)
79A	AIADMK	327 (71.55)	DMK	92 (20.13)	235 (51.42)	NTK	19 (4.16)	19 (4.16)
80	AIADMK	425 (60.03)	DMK	217 (30.65)	208 (29.38)	NTK	51 (7.2)	15 (2.12)
81	AIADMK	334 (57.19)	DMK	194 (33.22)	140 (23.97)	NTK	45 (7.71)	11 (1.88)
82	AIADMK	400 (60.88)	DMK	209 (31.81)	191 (29.07)	NTK	30 (4.57)	18 (2.74)
83	AIADMK	216 (47.26)	DMK	185 (40.48)	31 (6.78)	NTK	48 (10.5)	8 (1.75)
83A	AIADMK	219 (48.45)	DMK	199 (44.03)	20 (4.42)	NTK	17 (3.76)	17 (3.76)
84	DMK	487 (64.93)	AIADMK	178 (23.73)	309 (41.2)	NTK	59 (7.87)	26 (3.47)
85	DMK	242 (50.63)	AIADMK	164 (34.31)	78 (16.32)	NTK	59 (12.34)	13 (2.72)
86	AIADMK	223 (54.39)	DMK	139 (33.9)	84 (20.49)	NTK	34 (8.29)	14 (3.41)
86A	AIADMK	257 (59.77)	DMK	145 (33.72)	112 (26.05)	NTK	11 (2.56)	17 (3.95)
87	AIADMK	279 (48.69)	DMK	259 (45.2)	20 (3.49)	NTK	16 (2.79)	19 (3.32)
88	DMK	449 (79.05)	AIADMK	74 (13.03)	375 (66.02)	NTK	25 (4.4)	20 (3.52)
89	DMK	327 (62.88)	AIADMK	139 (26.73)	188 (36.15)	NTK	26 (5)	28 (5.38)
90	AIADMK	371 (65.2)	DMK	150 (26.36)	221 (38.84)	NTK	31 (5.45)	17 (2.99)

Contd....

## Socio-Economic Amenities - Rural

### Access to Education Facilities

Particulars	Number of Villages (% of Population)				
	Available	Not Available	If Not Available (Distance of Nearest Facility)		
			A	B	C
Govt. Primary School	77 (99)	4 (1)	4 (1)	0 (0)	0 (0)
Private Primary School	23 (41)	58 (59)	0 (0)	0 (0)	0 (0)
Govt. Middle School	55 (83)	26 (17)	26 (17)	0 (0)	0 (0)
Private Middle School	6 (14)	75 (86)	0 (0)	0 (0)	0 (0)
Govt. Secondary School	20 (36)	61 (64)	55 (57)	4 (4)	0 (0)
Private Secondary School	4 (9)	77 (91)	0 (0)	0 (0)	0 (0)
Govt. Senior Secondary School	10 (21)	71 (79)	57 (63)	11 (11)	2 (4)
Private Senior Secondary School	1 (1)	80 (99)	0 (0)	0 (0)	0 (0)
Govt. Arts and Science Degree College	0 (0)	81 (100)	7 (11)	7 (12)	21 (27)
Private Arts and Science Degree College	0 (0)	81 (100)	11 (16)	15 (17)	20 (18)
Govt. Engineering College	0 (0)	81 (100)	0 (0)	0 (0)	4 (5)
Private Engineering College	0 (0)	81 (100)	0 (0)	10 (12)	67 (82)
Govt. Medicine College	0 (0)	81 (100)	1 (2)	0 (0)	1 (4)
Private Medicine College	0 (0)	81 (100)	0 (0)	0 (0)	79 (95)
Govt. Management Institute	0 (0)	81 (100)	0 (0)	0 (0)	2 (1)
Private Management Institute	0 (0)	81 (100)	9 (14)	13 (19)	57 (66)
Govt. Polytechnic	0 (0)	81 (100)	3 (6)	0 (0)	0 (0)
Private Polytechnic	3 (4)	78 (96)	20 (28)	31 (35)	24 (27)
Govt. Vocational Training School/ITI	0 (0)	81 (100)	0 (0)	1 (0)	0 (0)
Private Vocational Training School/ITI	0 (0)	81 (100)	18 (26)	21 (27)	41 (47)
Govt. Non Formal Training Centre	81 (100)	0 (0)	0 (0)	0 (0)	0 (0)
Private Non Formal Training Centre	0 (0)	81 (100)	0 (0)	0 (0)	0 (0)
Govt. School For Disabled	0 (0)	81 (100)	0 (0)	0 (0)	7 (7)
Private School For Disabled	0 (0)	81 (100)	0 (0)	10 (14)	64 (80)
Government Others	0 (0)	81 (100)	0 (0)	0 (0)	0 (0)
Private Others	0 (0)	81 (100)	0 (0)	0 (0)	0 (0)

Note : Distance A : Less than 5 km; B : Between 5-10 km; C : 10+ km.; Source : Data Analysis is based on 2011 Census.

## DISCLAIMER

The Terms of Use and Disclaimer of Datanet India Private Limited (hereinafter referred to as "Datanet") for use of this analysis report of **Kilvaithinankuppam Assembly Constituency (Kilvaithinankuppam Vidhan Sabha) :-**

1. **Assembly Factbook™** is a Registered Trade Mark owned by Datanet.
2. All the maps are sketched and graphical representation only and have not been drawn to the scale and also not to represent the actual geographical area or boundary of the unit.
3. The data for the aforesaid analysis is based on authentic sources and has been culled from the various publications of Census, CSO and NSSO for district and block level data, various central and state government departments, Central & State Elections Commissions and the concerned Returning Officers' releases, Electoral Rolls, Election results and allied publications, internal assessment, surveys, estimates and analysis. Therefore, certain adjustment of data at micro level may have been done to arrive closer to the macro data.
4. Data have been provided on an "As Is" and "As AVAILABLE" basis
5. The colours shown in the maps or diagram and charts of a particular party, alliance or AC are indicative and do not represent them.
6. This publication which includes maps, sheets, graphs and data would be the property under copyright of Datanet only. The user may use these for its internal study, analysis and research purposes. It's public display, re-selling or any commercial uses by the user are not allowed.
7. Datanet has taken due care and caution in compilation and processing of data and allied information, but does not guarantee the accuracy, adequacy or completeness of any information/analysis and will be not responsible for any errors or omissions or for the results obtained from the use of such information/analysis.
8. All the contents for the publication have been culled from various authentic sources and Datanet reasonably believes such sources to be reliable, but does not make any representations, express or implied as to the accuracy or fitness of use of such information. The information or contents of the information/analysis do not constitute advice and should not be relied upon in making (or refraining from making) any decision. Any reliance placed upon the information provided by Datanet is the sole responsibility and strictly at the user's risk.
9. In no event will Datanet be liable for any damages (including, without limitation, damages for loss of business projects, or loss of profits) arising in contract, tort or otherwise from the use of or inability to use any of its contents, or from any action taken (or refrained from being taken) as a result of using the analysis or any of its contents. Datanet its directors, owners, editors, officials, employees, distributor and agents or any associate will not be liable for any errors in the information contained or any consequences arising from the use of the contents of the provided information/analysis.
10. If any provision of these terms and conditions is held invalid or illegal or unenforceable for any reason by any court of competent jurisdiction, such provision shall be severed and the remainder of provisions of the terms and conditions shall continue in full force and effect as if the Term of Use had been executed with the invalid, illegal or unenforceable provision eliminated.
11. If there are any discrepancies in the information provided, please bring it to attention of Datanet for suitable rectification measures.

**Buy Online This Complete Book At**  
**Datanet India eBooks Store**

[www.indiastatpublications.com](http://www.indiastatpublications.com)

or go directly at

[http://www.indiastatpublications.com/  
Assembly\\_factbook/Tamil\\_Nadu/Vellore/ Kilvaithinankuppam](http://www.indiastatpublications.com/Assembly_factbook/Tamil_Nadu/Vellore/Kilvaithinankuppam)

 **indiastat**elections

