



Tamil Nadu

Assembly Factbook™

Vaniyambadi Assembly Constituency



Key Electoral Data of Vaniyambadi
Assembly Constituency (Vidhan Sabha)

Tamil Nadu

Assembly Factbook™

Vaniyambadi Assembly Constituency



Vaniyambadi Vidhan Sabha

Editor & Director

Dr. R.K. Thukral

Research Editor

Dr. Shafeeq Rahman

Compiled, Researched and Published by Datanet India Pvt. Ltd.

D-100, 1st Floor,

Okhla Industrial Area, Phase-I,
New Delhi- 110020.

Ph.: 91-11- 43580781-84

Email : support@indiastatpublications.com

Website : www.indiastatelections.com

Online Book Store :

www.indiastatpublications.com

Report No. : AFB/TN-047-0125

ISBN : 978-93-5313-909-4

First Edition : January, 2018

Eighth Updated Edition : January, 2025

Price : Rs. 11500/-

US\$ 310

© Datanet India Pvt. Ltd.

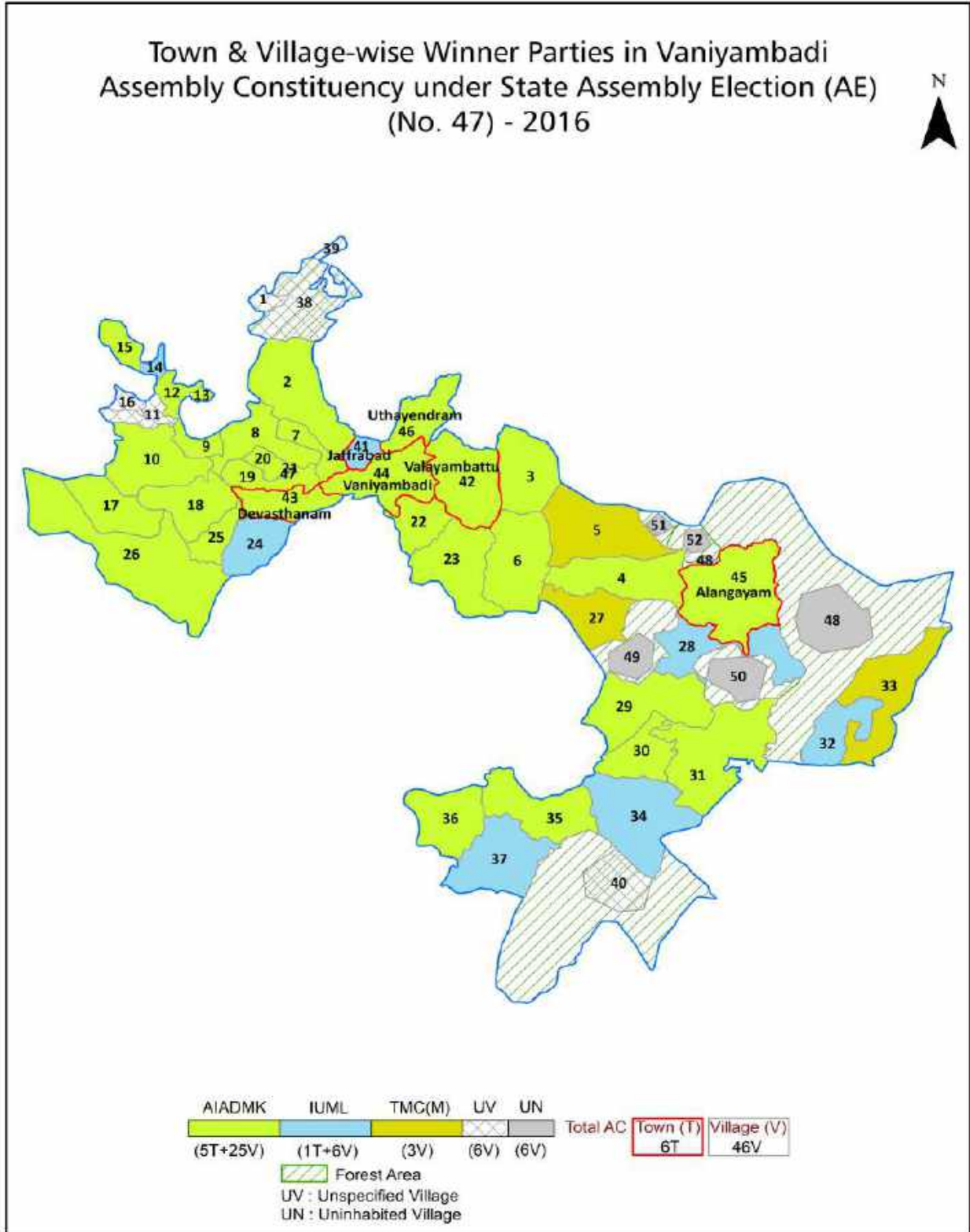
All rights reserved. No part of this book may be reproduced, stored in a retrieval system or transmitted in any form or by any means, mechanical photocopying, photographing, scanning, recording or otherwise without the prior written permission of the publisher. Please refer to Disclaimer at page no. 234 for the use of this publication.

Printed in India

Contents

No.	Particulars	Page No.
	Introduction	
1	Assembly Constituency - (Vidhan Sabha) at a Glance Features of Assembly as per Delimitation Commission of India (2008)	1-2
	Location and Political Maps	
2	Location Map Boundaries of Assembly Constituency - (Vidhan Sabha in District Boundaries of Assembly Constituency under Parliamentary Constituency - (Lok Sabha) Town & Village-wise Winner Parties- 2024, 2021, 2019, 2016, 2014, 2011 and 2009	3-11
	Administrative Setup (2011)	
3	District Sub-district Towns Villages Inhabited Villages Uninhabited Villages Village Panchayat Intermediate Panchayat	12-15
	Demographics (2011)	
4	Population Households Rural/Urban Population Towns and Villages by Population Size Sex Ratio (Total & 0-6 Years) Religious Population Social Population Literacy Rate	16-17
	Electoral Features	
5	Important Dates of Last Elections Held Electors by Gender Service Electors Voters Voters Turnout Polling Stations & Average Number of Electors per Polling Station Electors by Age Group Present Elected Representatives	18-23
	Historical Summary Election Results	
6	Vote Share of Major Parties Winning Margin (Number & Percentage Polarity of Parties Summary Result of Assembly Segment of Parliamentary Elections 2024, 2019, 2014, 2009, 2004 and 1999 Summary Result of Assembly Elections 2021, 2016, 2011, 2006, 2001, 1996, 1991, 1989, 1984, 1980, 1977, 1971 and 1967	24-45
	Polling Station Level Election Results	
7	Name and Number of Polling Station 2024, 2021, 2019, 2016, 2014, 2011 and 2009 Polling Station-wise Electors, Voters & Voters Turnout 2024, 2021, 2019, 2016, 2014, 2011 and 2009 Polling Station wise Elections Results 2024, 2021, 2019, 2016, 2014, 2011 and 2009	46-213
	Share of Assembly Constituency	
8	Share of Assembly Constituency - (Vidhan Sabha) in State, District and Parliamentary Constituency - (Lok Sabha)	214
	Socio-Economic Amenities (2011)	
9	Access to Administrative Units Agricultural, Manufacturing and Industrial Commodities Demographic Indicators Education Health & Manpower Drinking Water Supply Sanitation Entertainment and Recreations Infrastructure Power Food Allocation Distribution and Marketing of Agriculture Commodities Infrastructure Transport and Road Infrastructure Communication Banking and Financial Services Land Use Irrigation Source	231-241
10	Abbreviation & Sources	231-233
11	Disclaimer	234

Location & Political Map



Administrative Setup

List of Village Panchayat & Intermediate Panchayat (Block) Name - 2011

Village Name	Village Panchayat Name	Intermediate Panchayat Name
Alasandapuram	Alasandapuram	Natrampalli
Ambalur	Ambalur , Kadayanchi	Natrampalli
Andiyappanur	Andiyappanur	Tirupathur
Andiyappanur (R.F)	-	-
Bheemakulam	Bheemakulam	Alangayam
Chiknankuppam	Chiknankuppam	Natrampalli
Govindapuram	Govindapuram	Alangayam
Irunapattu	Irunapattu	Tirupathur
Javadhiramasamudram	Narayanapuram	Natrampalli
Kavukkapattu	Chiknankuppam	Natrampalli
Kollapalli	Alasandapuram	Natrampalli
Kothakottai	Periakurumbatheru, Vizilapuram, Kothakottai	Alangayam
Kurisilapattu	Kurisilapattu , Pallavalli	Tirupathur
Kurumbavanigunta	Mallangunta	Natrampalli
Madakadappa R.F	-	-
Mallangunda	Mallangunta	Natrampalli
Mallankuppam	Mallankuppam	Natrampalli
Marimanikuppam	Marimanikuppam	Tirupathur
Nacharkuppam	Mittoor	Tirupathur
Naickanoor	Naickanoor	Alangayam
Narasingapuram	Narasingapuram	Alangayam
Narayanapuram	Narayanapuram	Natrampalli
Nekkanamalai	Neknamalai	Alangayam
Nimmiyambattu	Nimmiyambattu	Alangayam
Peddur R.F (Portion of)	-	-
Perumapattu	Pallavalli, Perumapattu	Tirupathur
Poongulam	Poongulam	Tirupathur
Pullur	Pullur , Avarankuppam	Natrampalli
Ramanaickenpettai	Ramanaickenpettai	Natrampalli

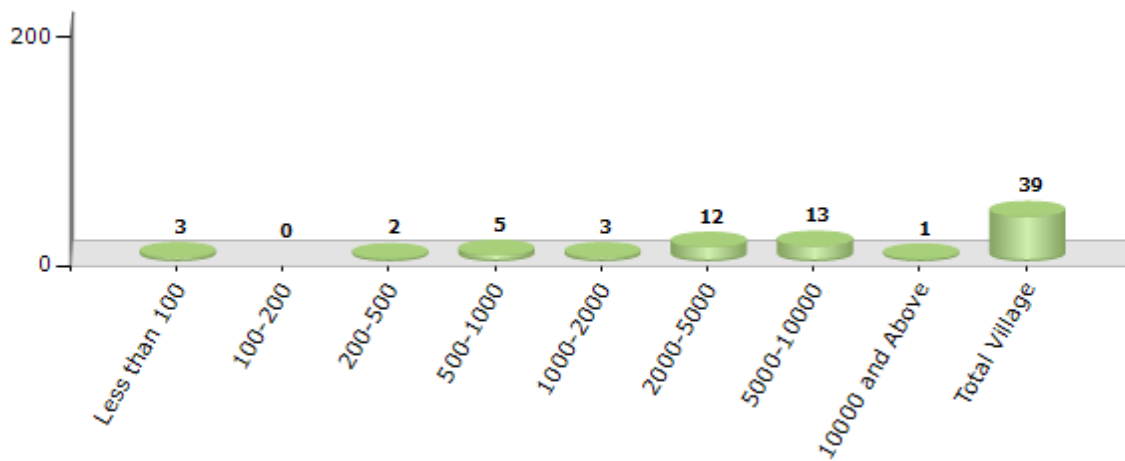
Contd....

Demographics

Number of Villages by Population Size - 2011

Less than 100	100-200	200-500	500-1000	1000-2000	2000-5000	5000-10000	10000 and Above	Total Village
3	0	2	5	3	12	13	1	39

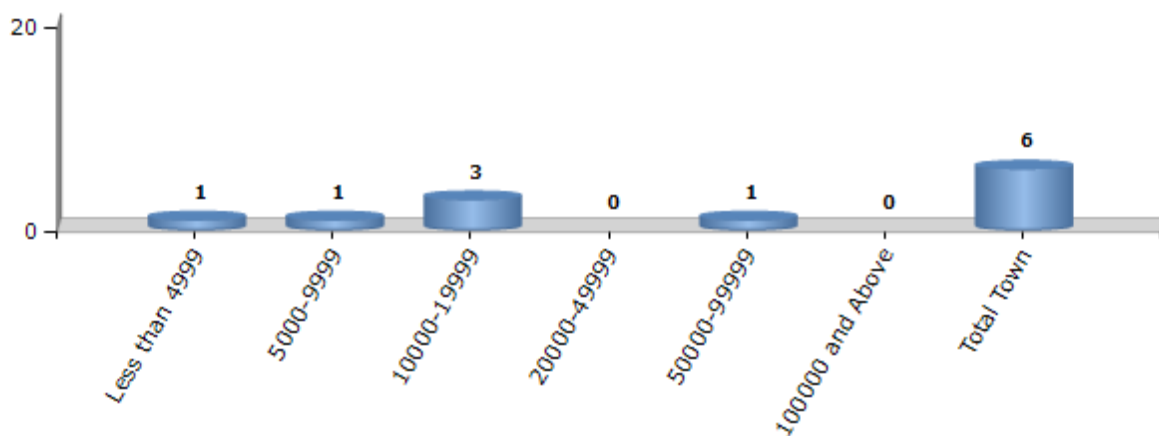
Number of Villages by Population Size - 2011



Number of Towns by Population Size - 2011

Less than 4999	5000-9999	10000-19999	20000-49999	50000-99999	100000 and Above	Total Town
1	1	3	0	1	0	6

Number of Towns by Population Size - 2011

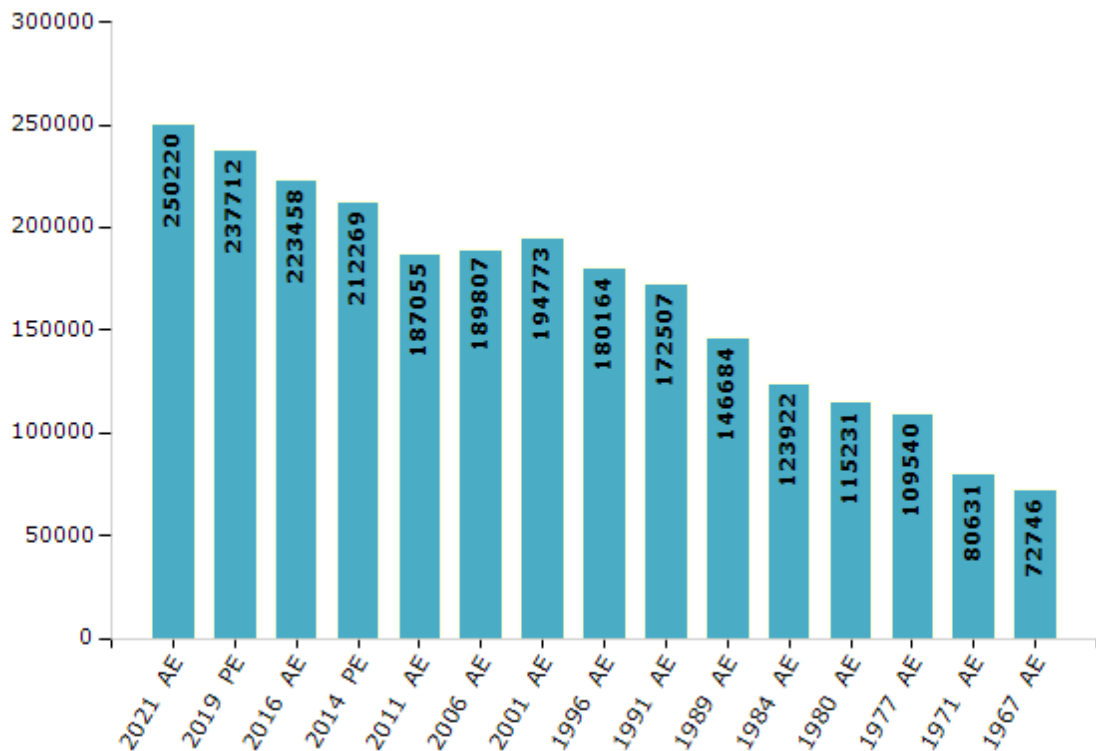


Electoral Features

Electors by Male & Female

Year	Male	Female	Others	Total	Year	Male	Female	Others	Total
2021 AE	123613	126570	37	250220	1999 PE	-	-	-	-
2019 PE	118406	119284	22	237712	1996 AE	88817	91347	-	180164
2016 AE	111836	111607	15	223458	1991 AE	85815	86692	-	172507
2014 PE	106844	105422	3	212269	1989 AE	72653	74031	-	146684
2011 AE	94012	93043	-	187055	1984 AE	61498	62424	-	123922
2009 PE	-	-	-	-	1980 AE	57388	57843	-	115231
2006 AE	93526	96281	-	189807	1977 AE	54320	55220	-	109540
2004 PE	-	-	-	-	1971 AE	39930	40701	-	80631
2001 AE	96358	98415	-	194773	1967 AE	-	-	-	72746

Number of Electors



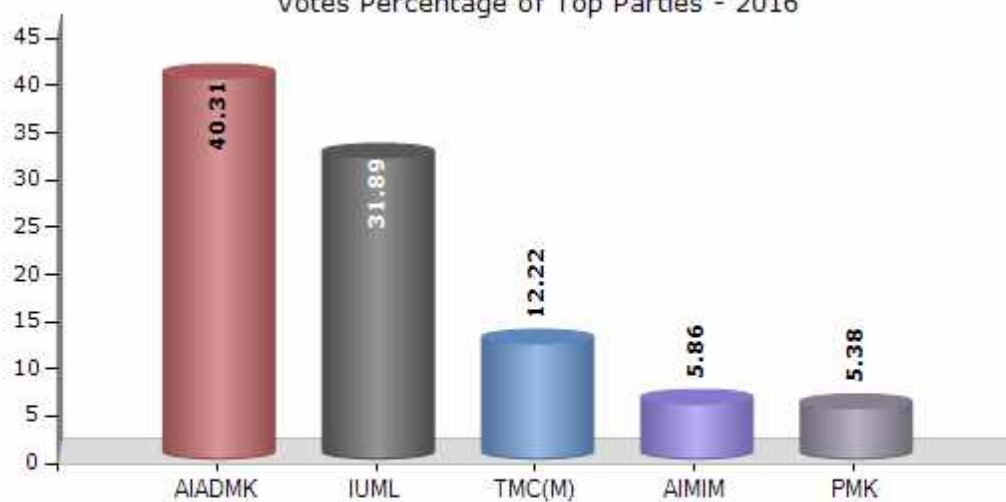
Note : AE : Assembly Election, PE : Assembly Segment of Parliamentary Election

Historical Summary Election Results

Summary Result of Assembly Election - 2016

Candidate Name	Party	Votes	Votes %
Nilofer	AIADMK	69588	40.31
Syed Farooq	IUML	55062	31.89
Gnanasekaran.C	TMC(M)	21090	12.22
Vakeel Ahmed . T. S	AIMIM	10117	5.86
Kirubakaran.R.	PMK	9283	5.38
G.Venkatesan	BJP	1935	1.12
Mohammed Ismail	WPOI	1104	0.64
J. Wazeer Ahmed	BSP	848	0.49
Kalillur Rahman	NTK	623	0.36
K.Chakkaravarthi	SP	401	0.23
Gnanasekar.G	IND	274	0.16
Abdul Gaffar. P.	IND	243	0.14
Sudhakar. S.	IND	157	0.09
Kannadasan. L	IND	139	0.08
	NOTA	1774	1.03

Votes Percentage of Top Parties - 2016



Polling Station Level Election Results

Number and Name of Polling Stations (PS) (2021)

Number of Polling Stations	Name of Polling Stations	Number of Polling Stations	Name of Polling Stations
1	Panchayat Union Middle School, Facing South, North Building Narayanapuram 635801	17	Panchayat Union Elementary School ,Southern Side, Facing North Thumberi 635754
2	Panchayat Union Middle School ,Facing South, North Building Javadurama Sumdaram 635801	17A	Panchayat Union Elementary School ,Southern Side, Facing North Thumberi 635754
3	Panchayat Union Elementary School ,Old Addl. Building East Facing Alasanthapuram 635801	18	Government High School, ,Room No.9, East Building, Facing South Thumberi 635754
3A	Panchayat Union Elementary School ,Old Addl. Building East Facing Alasanthapuram 635801	18A	Government High School, ,Room No.9, East Building, Facing South Thumberi 635754
4	Panchayat Union Elementary School ,Facing South Building Alasanthapuram 635801	19	Panchayat Union Ele. School ,Manglore Tiled Building, Western Portion, Facing East Azhinchikulam 635751
5	Panchayat Union Middle School ,Ssa Building North Facing Mottur 635801	20	Panchayat Union Middle School, Southern Side Building, Facing North Azhinchikulam 635751
5A	Panchayat Union Middle School ,Ssa Building North Facing Mottur 635801	21	Panchayat Unionelementary School ,Facing South Building Echangal 635751
6	Panchayat Union Middle School, Ssa Building South Facing Mottur 635801	22	Panchayat Union Middle School ,Addl. Building, Eastern Wing, Facing South Devasthanam 635751
7	Panchayat Union Middle School ,Main Addittional Building, East Facing Mottur 635801	22A	Panchayat Union Middle School ,Addl. Building, Eastern Wing, Facing South Devasthanam 635751
7A	Panchayat Union Middle School ,Main Addittional Building, East Facing Mottur 635801	23	Panchayat Union Middle School, Facing South, North Building Devasthanam 635751
8	Panchayat Union Elementary School ,Eastern Side Building Thimampettai 635801	24	Panchayat Union Middle Urdu Boys School ,Rcc. Building, Facing East Jafarabath 635754
9	Panchayat Union Elementary School ,New Building Eastern Side Facing East Thimampettai 635801	24A	Panchayat Union Middle Urdu Boys School ,Rcc. Building, Facing East Jafarabath 635754
10	Panchayat Union Elementary School ,West Facing Ssa Building, South Portion Chikkanankuppam 635801	25	Panchayat Union Urdu Boys Middle School, New Rcc Building, Facing West Jafarabath 635754
11	Panchayat Union Elementary School ,East Facing Ssa Building, South Portion, Chikkanankuppam 635801	25A	Panchayat Union Urdu Boys Middle School, New Rcc Building, Facing West Jafarabath 635754
12	Panchayat Union Elementary School ,Ssa Building, West Facing North Portion Chikkanankuppam 635801	26	Panchayat Union Urdhu Girls Middle School ,Rcc Building Facing West Jafarabath 635754
13	Panchayat Union Elementary School ,Addl Building, Eastern Wing, Facing South Thiguvapalayam 635801	26A	Panchayat Union Urdhu Girls Middle School ,Rcc Building Facing West Jafarabath 635754
13A	Panchayat Union Elementary School ,Addl Building, Eastern Wing, Facing South Thiguvapalayam 635801	27	Panchayat Union Urdhu Girls Middle School ,New Building, North Facing Jafarabath 635754
14	Panchayat Union Elementary School ,Addl Building Southern Portion, Facing North Kowakkapattu 635801	28	Panchayat Union Urdhu Girls Middle School, North Facing Jafarabath 635754
15	Panchayat Union Ele. School , Eastern Building, West Facing Thumberi 635754	29	Panchayat Union Urdhu Boys Middle School ,Addl. Rcc. Building, Facing East, South Postion Jafarabath 635754
15A	Panchayat Union Ele. School , Eastern Building, West Facing Thumberi 635754	29A	Panchayat Union Urdhu Boys Middle School ,Addl. Rcc. Building, Facing East, South Postion Jafarabath 635754
16	Panchayat Union Ele. School ,Western Building, Facing East Thumberi 635754	30	Panchayat Union Elementary School, Facing East Nadupattarai 635754

Contd....

Polling Station Level Election Results

Polling Station-wise Votes Secured by Overall Top Five Parties in Vaniyambadi Assembly in Assembly Election (AE) under Vellore Parliamentary Constituency in Tamil Nadu (2021)

Number of Polling Station	Winner - G.Sendhil Kumar (AIADMK)	Runner-up - N.Mohammed Nayeem (IUML)	3rd - A.J. Devendhiran (NTK)	4th - T.S.Vakeel Ahmed (AIMIM)	5th - M.Gnana Doss (MNM)	NOTA	Other	Total Votes Secured
26	270	133	24	5	3	1	3	439
26A	314	125	9	2	0	3	5	458
27	57	480	5	19	2	1	1	565
28	127	544	27	11	3	3	3	718
29	24	383	8	13	0	2	2	432
29A	18	341	2	5	0	0	3	369
30	460	242	74	2	6	8	5	797
31	309	122	32	1	4	8	6	482
31A	309	126	15	0	4	4	9	467
32	320	212	37	5	9	3	3	589
33	517	287	46	10	6	9	23	898
34	220	160	20	2	2	2	7	413
35	531	298	71	16	2	4	7	929
36	357	231	61	6	11	4	14	684
37	189	121	17	0	3	2	9	341
38	287	338	69	7	8	4	7	720
39	365	211	59	7	5	3	20	670
40	216	149	50	6	2	4	4	431
40A	240	146	34	2	6	7	10	445
41	120	148	59	1	1	5	8	342
41A	179	218	25	2	2	7	14	447
42	153	140	49	0	2	3	8	355
42A	234	179	22	2	3	3	16	459
43	147	158	50	0	1	5	2	363
43A	219	236	42	0	1	3	6	507
44	267	210	82	2	3	2	9	575
45	259	130	39	2	1	5	8	444
46	468	181	84	0	4	6	7	750
47	389	195	57	0	7	6	9	663
48	227	74	76	0	1	3	5	386
48A	305	100	52	1	1	5	17	481
49	275	92	29	0	1	4	7	408
50	223	236	51	5	4	3	5	527
50A	254	206	20	1	4	7	11	503
51	213	178	44	1	8	3	4	451

Contd....

Polling Station Level Election Results

Winner, Runner-up and 3rd Party Position & Winning Margin According to Polling Stations in Vaniyambadi Assembly in Assembly Election (AE) under Vellore Parliamentary Constituency in Tamil Nadu (2021)

Polling Station Number	Winner Party	Winner Votes (%)	Runner-up Party	Runner-up Votes (%)	Winning Margin Votes (%)	Third Party	Third Party Votes (%)	Other Votes (%)
51A	AIADMK	241 (51.17)	IUML	183 (38.85)	58 (12.32)	NTK	26 (5.52)	21 (4.46)
52	AIADMK	388 (47.78)	IUML	340 (41.87)	48 (5.91)	NTK	56 (6.9)	28 (3.45)
53	AIADMK	325 (44.4)	IUML	314 (42.9)	11 (1.5)	NTK	67 (9.15)	26 (3.55)
54	AIADMK	336 (47.06)	IUML	287 (40.2)	49 (6.86)	NTK	47 (6.58)	44 (6.16)
55	AIADMK	234 (55.06)	IUML	125 (29.41)	109 (25.65)	NTK	50 (11.76)	16 (3.76)
55A	AIADMK	280 (64.07)	IUML	133 (30.43)	147 (33.64)	NTK	14 (3.2)	10 (2.29)
56	AIADMK	340 (56.95)	IUML	197 (33)	143 (23.95)	NTK	40 (6.7)	20 (3.35)
57	AIADMK	249 (50.82)	IUML	178 (36.33)	71 (14.49)	NTK	33 (6.73)	30 (6.12)
58	AIADMK	279 (54.39)	IUML	149 (29.04)	130 (25.35)	NTK	63 (12.28)	22 (4.29)
58A	AIADMK	358 (61.3)	IUML	164 (28.08)	194 (33.22)	NTK	36 (6.16)	26 (4.45)
59	IUML	444 (86.55)	AIADMK	43 (8.38)	401 (78.17)	AIMIM	12 (2.34)	14 (2.73)
59A	IUML	396 (87.22)	AIADMK	41 (9.03)	355 (78.19)	AIMIM	7 (1.54)	10 (2.2)
60	IUML	551 (89.3)	AIADMK	31 (5.02)	520 (84.28)	AIMIM	30 (4.86)	5 (0.81)
61	IUML	355 (86.37)	AIADMK	36 (8.76)	319 (77.61)	AIMIM	10 (2.43)	10 (2.43)
61A	IUML	373 (88.39)	AIADMK	33 (7.82)	340 (80.57)	AIMIM	9 (2.13)	7 (1.66)
62	IUML	648 (92.57)	AIADMK	20 (2.86)	628 (89.71)	AIMIM	13 (1.86)	19 (2.71)
63	IUML	344 (88.21)	AIADMK	20 (5.13)	324 (83.08)	AIMIM	19 (4.87)	7 (1.79)
63A	IUML	348 (93.05)	AIADMK	13 (3.48)	335 (89.57)	IND (SMS)	7 (1.87)	6 (1.6)
64	AIADMK	314 (49.84)	IUML	269 (42.7)	45 (7.14)	NTK	22 (3.49)	25 (3.97)
65	AIADMK	255 (64.39)	IUML	84 (21.21)	171 (43.18)	NTK	33 (8.33)	24 (6.06)
65A	AIADMK	279 (71.36)	IUML	62 (15.86)	217 (55.5)	MNM	18 (4.6)	32 (8.18)
66	AIADMK	242 (67.22)	IUML	71 (19.72)	171 (47.5)	NTK	23 (6.39)	24 (6.67)
66A	AIADMK	243 (63.78)	IUML	92 (24.15)	151 (39.63)	MNM	22 (5.77)	24 (6.3)
67	AIADMK	224 (51.85)	IUML	137 (31.71)	87 (20.14)	NTK	48 (11.11)	23 (5.32)
67A	AIADMK	286 (65.15)	IUML	110 (25.06)	176 (40.09)	MNM	20 (4.56)	23 (5.24)
68	AIADMK	356 (58.46)	IUML	179 (29.39)	177 (29.07)	NTK	39 (6.4)	35 (5.75)
69	AIADMK	249 (50.92)	IUML	177 (36.2)	72 (14.72)	NTK	39 (7.98)	24 (4.91)
69A	AIADMK	299 (54.66)	IUML	213 (38.94)	86 (15.72)	NTK	16 (2.93)	19 (3.47)
70	AIADMK	227 (57.32)	IUML	110 (27.78)	117 (29.54)	NTK	31 (7.83)	28 (7.07)
70A	AIADMK	238 (62.3)	IUML	99 (25.92)	139 (36.38)	MNM	24 (6.28)	21 (5.5)
71	AIADMK	260 (64.68)	IUML	76 (18.91)	184 (45.77)	NTK	32 (7.96)	34 (8.46)
71A	AIADMK	252 (70.99)	IUML	69 (19.44)	183 (51.55)	MNM	18 (5.07)	16 (4.51)
72	IUML	467 (87.95)	AIADMK	42 (7.91)	425 (80.04)	AIMIM	12 (2.26)	10 (1.88)
73	IUML	532 (92.84)	AIADMK	22 (3.84)	510 (89)	AIMIM	6 (1.05)	13 (2.27)
74	IUML	387 (87.36)	AIADMK	36 (8.13)	351 (79.23)	AIMIM	16 (3.61)	4 (0.9)

Contd....

Socio-Economic Amenities - Rural

Access to Education Facilities

Particulars	Number of Villages (% of Population)				
	Available	Not Available	If Not Available (Distance of Nearest Facility)		
			A	B	C
Govt. Primary School	34 (99)	5 (1)	2 (1)	3 (0)	0 (0)
Private Primary School	5 (18)	34 (82)	0 (0)	0 (0)	0 (0)
Govt. Middle School	25 (89)	14 (11)	10 (10)	4 (1)	0 (0)
Private Middle School	2 (5)	37 (95)	0 (0)	0 (0)	0 (0)
Govt. Secondary School	17 (69)	22 (31)	18 (29)	2 (2)	2 (0)
Private Secondary School	1 (2)	38 (98)	0 (0)	0 (0)	0 (0)
Govt. Senior Secondary School	7 (30)	32 (70)	17 (53)	10 (16)	5 (1)
Private Senior Secondary School	0 (0)	39 (100)	0 (0)	0 (0)	0 (0)
Govt. Arts and Science Degree College	0 (0)	39 (100)	0 (0)	0 (0)	0 (0)
Private Arts and Science Degree College	2 (3)	37 (97)	2 (5)	9 (24)	26 (68)
Govt. Engineering College	0 (0)	39 (100)	0 (0)	0 (0)	0 (0)
Private Engineering College	1 (1)	38 (99)	4 (9)	8 (22)	26 (68)
Govt. Medicine College	0 (0)	39 (100)	0 (0)	0 (0)	1 (2)
Private Medicine College	0 (0)	39 (100)	0 (0)	0 (0)	38 (98)
Govt. Management Institute	0 (0)	39 (100)	0 (0)	0 (0)	0 (0)
Private Management Institute	0 (0)	39 (100)	3 (6)	10 (26)	26 (68)
Govt. Polytechnic	0 (0)	39 (100)	0 (0)	0 (0)	0 (0)
Private Polytechnic	0 (0)	39 (100)	2 (7)	10 (25)	27 (68)
Govt. Vocational Training School/ITI	0 (0)	39 (100)	0 (0)	0 (0)	0 (0)
Private Vocational Training School/ITI	0 (0)	39 (100)	3 (7)	10 (25)	26 (68)
Govt. Non Formal Training Centre	34 (99)	5 (1)	2 (1)	3 (0)	0 (0)
Private Non Formal Training Centre	0 (0)	39 (100)	0 (0)	0 (0)	0 (0)
Govt. School For Disabled	0 (0)	39 (100)	0 (0)	0 (0)	38 (99)
Private School For Disabled	1 (1)	38 (99)	0 (0)	0 (0)	0 (0)
Government Others	0 (0)	39 (100)	0 (0)	0 (0)	0 (0)
Private Others	0 (0)	39 (100)	0 (0)	0 (0)	0 (0)

Note : Distance A : Less than 5 km; B : Between 5-10 km; C : 10+ km.; Source : Data Analysis is based on 2011 Census.

DISCLAIMER

The Terms of Use and Disclaimer of Datanet India Private Limited (hereinafter referred to as "Datanet") for use of this analysis report of **Vaniyambadi Assembly Constituency (Vaniyambadi Vidhan Sabha)** :-

1. **Assembly Factbook™** is a Registered Trade Mark owned by Datanet.
2. All the maps are sketched and graphical representation only and have not been drawn to the scale and also not to represent the actual geographical area or boundary of the unit.
3. The data for the aforesaid analysis is based on authentic sources and has been culled from the various publications of Census, CSO and NSSO for district and block level data, various central and state government departments, Central & State Elections Commissions and the concerned Returning Officers' releases, Electoral Rolls, Election results and allied publications, internal assessment, surveys, estimates and analysis. Therefore, certain adjustment of data at micro level may have been done to arrive closer to the macro data.
4. Data have been provided on an "As Is" and "As AVAILABLE" basis
5. The colours shown in the maps or diagram and charts of a particular party, alliance or AC are indicative and do not represent them.
6. This publication which includes maps, sheets, graphs and data would be the property under copyright of Datanet only. The user may use these for its internal study, analysis and research purposes. It's public display, re-selling or any commercial uses by the user are not allowed.
7. Datanet has taken due care and caution in compilation and processing of data and allied information, but does not guarantee the accuracy, adequacy or completeness of any information/analysis and will be not responsible for any errors or omissions or for the results obtained from the use of such information/analysis.
8. All the contents for the publication have been culled from various authentic sources and Datanet reasonably believes such sources to be reliable, but does not make any representations, express or implied as to the accuracy or fitness of use of such information. The information or contents of the information/analysis do not constitute advice and should not be relied upon in making (or refraining from making) any decision. Any reliance placed upon the information provided by Datanet is the sole responsibility and strictly at the user's risk.
9. In no event will Datanet be liable for any damages (including, without limitation, damages for loss of business projects, or loss of profits) arising in contract, tort or otherwise from the use of or inability to use any of its contents, or from any action taken (or refrained from being taken) as a result of using the analysis or any of its contents. Datanet its directors, owners, editors, officials, employees, distributor and agents or any associate will not be liable for any errors in the information contained or any consequences arising from the use of the contents of the provided information/analysis.
10. If any provision of these terms and conditions is held invalid or illegal or unenforceable for any reason by any court of competent jurisdiction, such provision shall be severed and the remainder of provisions of the terms and conditions shall continue in full force and effect as if the Term of Use had been executed with the invalid, illegal or unenforceable provision eliminated.
11. If there are any discrepancies in the information provided, please bring it to attention of Datanet for suitable rectification measures.

Buy Online This Complete Book At
Datanet India eBooks Store

www.indiastatpublications.com

or go directly at

[http://www.indiastatpublications.com/
Assembly_factbook/Tamil_Nadu/Vellore/Vaniyambadi](http://www.indiastatpublications.com/Assembly_factbook/Tamil_Nadu/Vellore/Vaniyambadi)

 **india**stat**elections**

