



Tamil Nadu

Assembly Factbook™

Vellore Assembly Constituency



Key Electoral Data of Vellore
Assembly Constituency (Vidhan Sabha)

Tamil Nadu

Assembly Factbook™

Vellore Assembly Constituency



Vellore Vidhan Sabha

Editor & Director

Dr. R.K. Thukral

Research Editor

Dr. Shafeeq Rahman

Compiled, Researched and Published by Datanet India Pvt. Ltd.

D-100, 1st Floor,

Okhla Industrial Area, Phase-I,
New Delhi- 110020.

Ph.: 91-11- 43580781-84

Email : support@indiastatpublications.com

Website : www.indiastatelections.com

Online Book Store :

www.indiastatpublications.com

Report No. : AFB/TN-043-0123

ISBN : 978-93-5313-914-8

First Edition : January, 2018

Sixth Updated Edition : January, 2023

Price : Rs. 11500/-

US\$ 310

© Datanet India Pvt. Ltd.

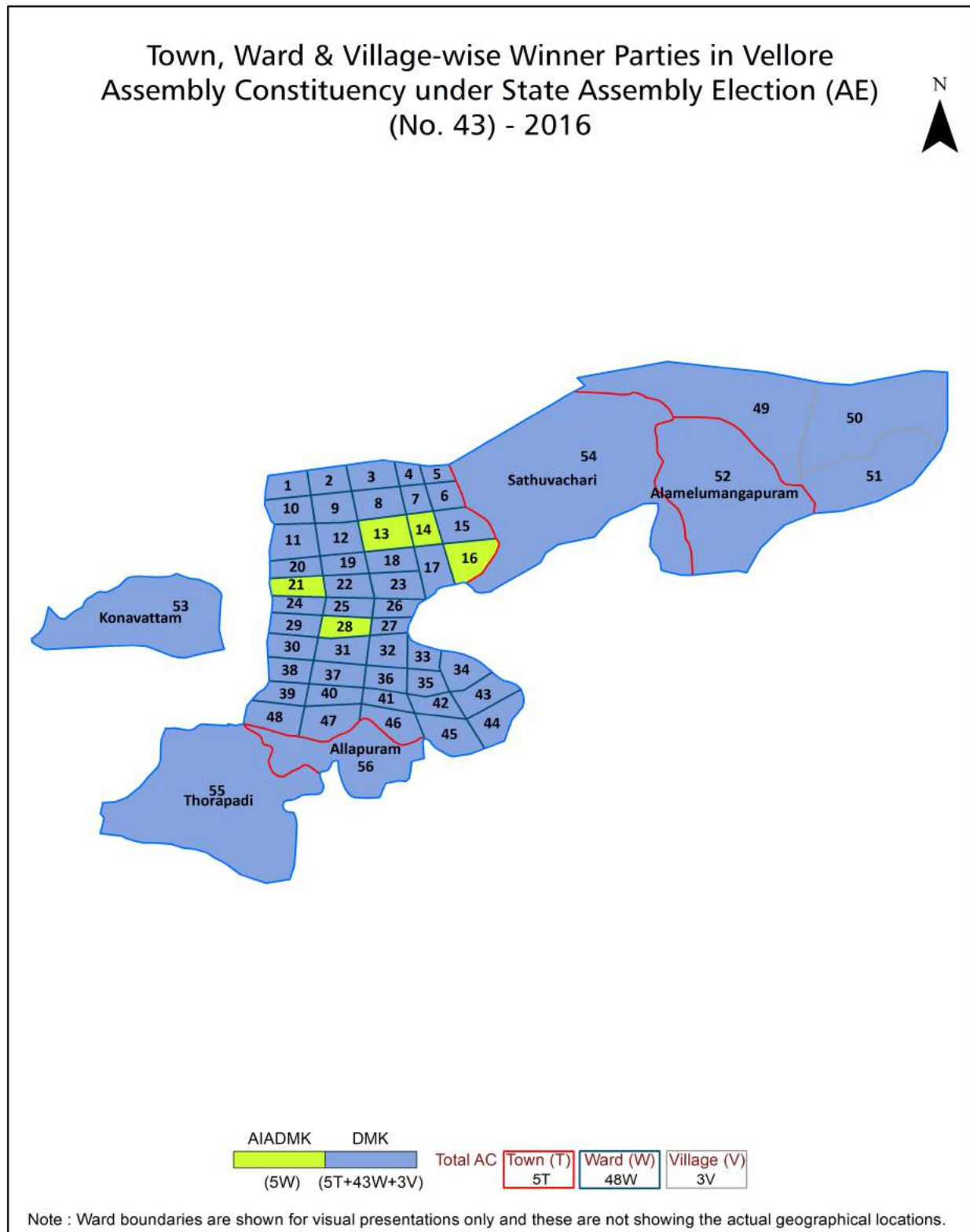
All rights reserved. No part of this book may be reproduced, stored in a retrieval system or transmitted in any form or by any means, mechanical photocopying, photographing, scanning, recording or otherwise without the prior written permission of the publisher. Please refer to Disclaimer at page no. 226 for the use of this publication.

Printed in India

Contents

No.	Particulars	Page No.
	Introduction	
1	Assembly Constituency - (Vidhan Sabha) at a Glance Features of Assembly as per Delimitation Commission of India (2008)	1-2
	Location and Political Maps	
2	Location Map Boundaries of Assembly Constituency - (Vidhan Sabha) in District Boundaries of Assembly Constituency under Parliamentary Constituency - (Lok Sabha) Town, Ward & Village-wise Winner Parties- 2021, 2019, 2016, 2014, 2011 and 2009	3-11
	Administrative Setup (2011)	
3	District Sub-district Towns Villages Inhabited Villages Uninhabited Villages Village Panchayat Intermediate Panchayat	12-14
	Demographics (2011)	
4	Population Households Rural/Urban Population Towns, Ward and Villages by Population Size Sex Ratio (Total & 0-6 Years) Religious Population Social Population Literacy Rate	15-17
	Electoral Features	
5	Important Dates of Last Elections Held Electors by Gender Service Electors Voters Voters Turnout Polling Stations & Average Number of Electors per Polling Station Electors by Age Group Present Elected Representatives	18-23
	Historical Summary Election Results	
6	Vote Share of Major Parties Winning Margin (Number & Percentage) Polarity of Parties Summary Result of Assembly Segment of Parliamentary Elections 2019, 2014, 2009, 2004 and 1999 Summary Result of Assembly Elections 2021, 2016, 2011, 2006, 2001, 1996, 1991, 1989, 1984, 1980, 1977, 1971 and 1967	24-45
	Polling Station Level Election Results	
7	Name and Number of Polling Station 2021, 2019, 2016, 2014, 2011 and 2009 Polling Station-wise Electors, Voters & Voters Turnout 2021, 2019, 2016, 2014, 2011 and 2009 Polling Station wise Elections Results 2021, 2019, 2016, 2014, 2011 and 2009	46-205
	Share of Assembly Constituency	
8	Share of Assembly Constituency - (Vidhan Sabha) in State, District and Parliamentary Constituency - (Lok Sabha)	206
	Socio-Economic Amenities (2011)	
9	Access to Administrative Units Agricultural, Manufacturing and Industrial Commodities Demographic Indicators Education Health & Manpower Drinking Water Supply Sanitation Entertainment and Recreations Infrastructure Power Food Allocation Distribution and Marketing of Agriculture Commodities Infrastructure Transport and Road Infrastructure Communication Banking and Financial Services Land Use Irrigation Source	207-222
10	Abbreviation & Sources	223-225
11	Disclaimer	226

Location & Political Map



Administrative Setup

List of Village Panchayat & Intermediate Panchayat (Block) Name - 2011

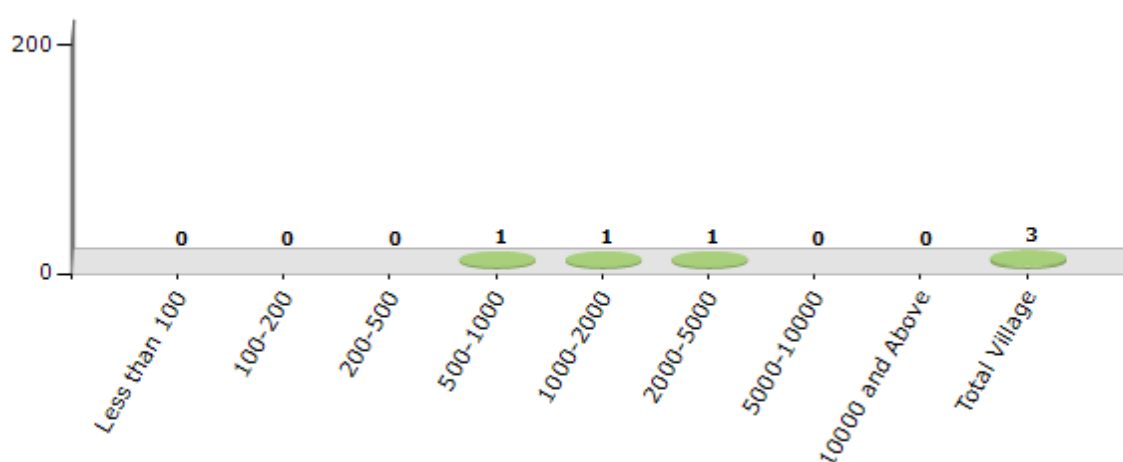
Village Name	Village Panchayat Name	Intermediate Panchayat Name
Perumugai	Perumugai	Vellore
Sampanginallore	Venkatapuram	Vellore
Venkatapuram	Venkatapuram	Vellore

Demographics

Number of Villages by Population Size - 2011

Less than 100	100-200	200-500	500-1000	1000-2000	2000-5000	5000-10000	10000 and Above	Total Village
0	0	0	1	1	1	0	0	3

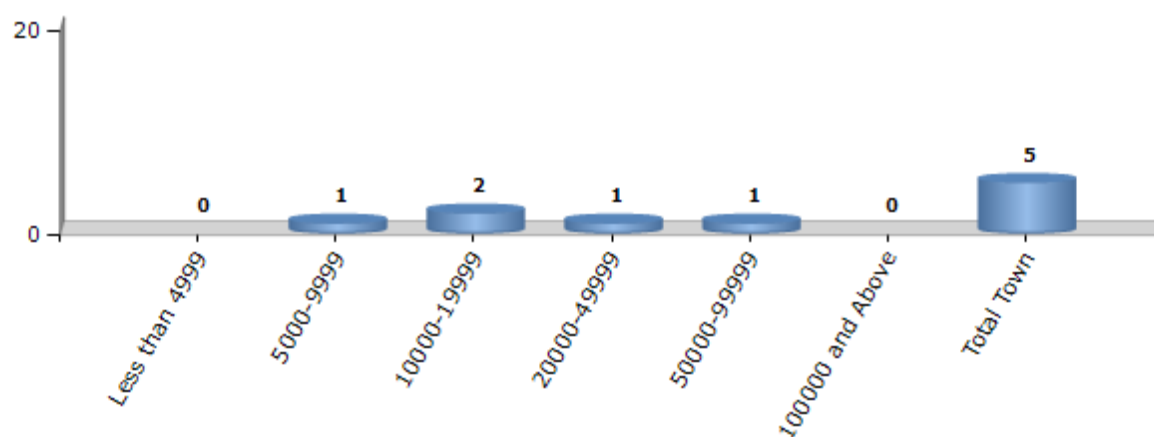
Number of Villages by Population Size - 2011



Number of Towns by Population Size - 2011

Less than 4999	5000-9999	10000-19999	20000-49999	50000-99999	100000 and Above	Total Town
0	1	2	1	1	0	5

Number of Towns by Population Size - 2011



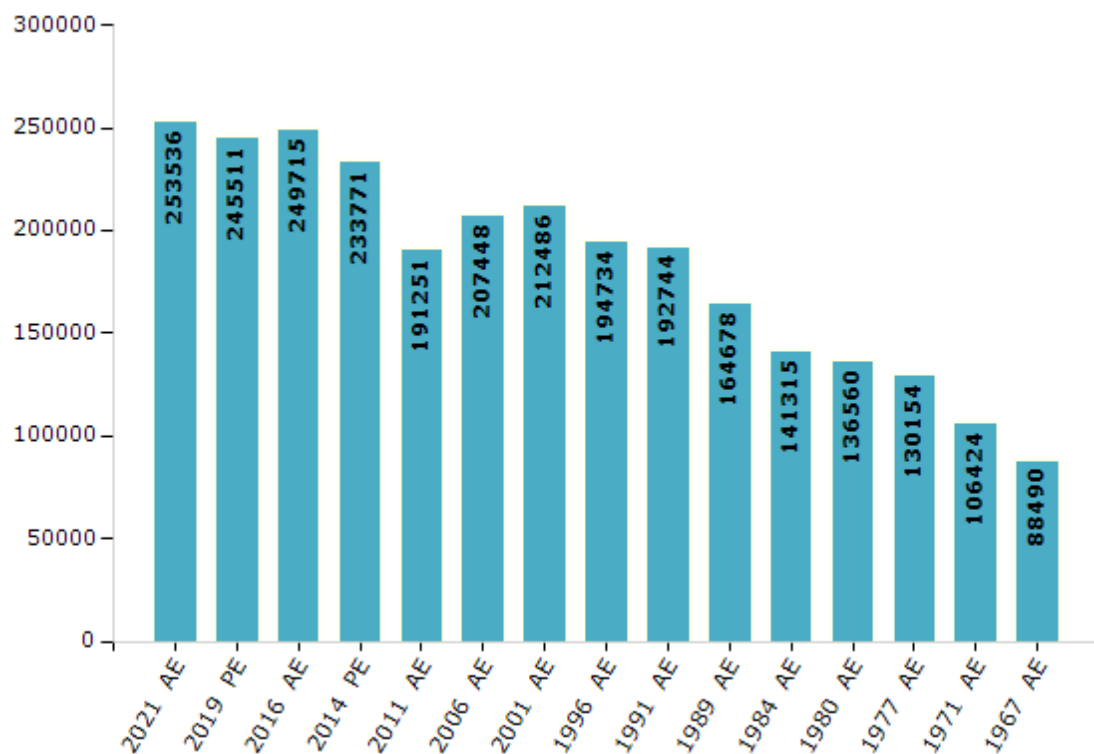
Electoral Features

Electors by Male & Female

Year	Male	Female	Others	Total
2021 AE	122356	131154	26	253536
2019 PE	119202	126289	20	245511
2016 AE	121899	127802	14	249715
2014 PE	115056	118701	14	233771
2011 AE	95281	95970	-	191251
2009 PE	-	-	-	-
2006 AE	102203	105245	-	207448
2004 PE	-	-	-	-
2001 AE	106597	105889	-	212486

Year	Male	Female	Others	Total
1999 PE	-	-	-	-
1996 AE	97735	96999	-	194734
1991 AE	97728	95016	-	192744
1989 AE	83261	81417	-	164678
1984 AE	71809	69506	-	141315
1980 AE	70266	66294	-	136560
1977 AE	66891	63263	-	130154
1971 AE	54115	52309	-	106424
1967 AE	-	-	-	88490

Number of Electors



Note : AE : Assembly Election, PE : Assembly Segment of Parliamentary Election

Historical Summary Election Results

Summary Result of Assembly Election - 2016

Candidate Name	Party	Votes	Votes %
Karthikeyan	DMK	88264	51.53
Harun Rasheed	AIADMK	62054	36.23
Elangovan.S	BJP	5212	3.04
Lakshmi Narayanan .D	PMK	5185	3.03
Abdur Rahman .A.R	VCK	2590	1.51
Manigandan.A	NTK	1639	0.96
Shaik Meeran	SDPI	1100	0.64
Usha Nandhini .M	IND	455	0.27
Samuel Jason .P	PPIS	387	0.23
Baladandayudam.G	IND	339	0.2
Moosha.B	IND	272	0.16
Syed Riswan	IND	231	0.13
Balakrishnan V	VBMP	200	0.12
Syed Nizamuddin Aslam	IND	176	0.1
Selvi.V	IND	150	0.09
Saravanan.L	IND	144	0.08
Venkatesan	IND	108	0.06
Gnanapragasam.S	APNP	106	0.06
Ramesh.K	SP	82	0.05
Vedhamuthu	IND	67	0.04
Panneer Selvam .N	IND	65	0.04
Jaker Hussain .M	IND	53	0.03
	NOTA	2400	1.4

Polling Station Level Election Results

Number and Name of Polling Stations (PS) (2021)

Number of Polling Stations	Name of Polling Stations	Number of Polling Stations	Name of Polling Stations
1	Panchayat Union Primary School South Side Building Facing West Konavattam, Vellore -632013.	14	Indian Council for Child Welfare Centre Ambedkar Nagar Vellore 632004
2	Panchayat Union Primary School North Side Building , Facing West Konavattam, Vellore -632013.	14A	Indian Council for Child Welfare Centre Ambedkar Nagar Vellore 632004
2A	Panchayat Union Primary School North Side Building , Facing West Konavattam, Vellore -632013.	15	S.P C.A. Office South Facing RCC Building Near Bus StandTown Hall Vellore-632004.
3	Panchayat Union Primary School North Facing , South Side Building Konavattam Vellore-632013.	15A	S.P C.A. Office South Facing RCC Building Near Bus StandTown Hall Vellore-632004.
3A	Panchayat Union Primary School North Facing , South Side Building Konavattam Vellore-632013.	16	Corporation Primary School North Facing Muthumandapam Vellore 632004
4	Government Higher Secondary School South RCC Building , Facing North Room No.1 Konavattam, Vellore-632013	16A	Corporation Primary School North Facing Muthumandapam Vellore 632004
4A	Government Higher Secondary School South RCC Building , Facing North Room No.1 Konavattam, Vellore-632013	17	Kalvi Ulagam Sarvajana Aided Middle School East Facing , Western Building Thotta palayam Vellore -632004.
5	Panchayat Union Middle School (Muslim) Facing East . South Wing Konavattam 632013	17A	Kalvi Ulagam Sarvajana Aided Middle School East Facing , Western Building Thotta palayam Vellore -632004.
5A	Panchayat Union Middle School (Muslim) Facing East . South Wing Konavattam 632013	18	Kalvi Ulagam Sarvajana Aided Middle School North Facing , Central Building Thotta palayam, Vellore-632004.
6	Panchayat Union Middle School (Muslim) East Facing , North Wing Konavattam-6320013	18A	Kalvi Ulagam Sarvajana Aided Middle School North Facing , Central Building Thotta palayam, Vellore-632004.
7	Government Higher Secondary School Centre Building , South Facing RCC Building R.No.22 Konavattam - 632013.	19	Government Corporation Girls Higher Secondary School South Facing North RCC Building East SideRoom No.20, Thotta palayamVellore -632004
7A	Government Higher Secondary School Centre Building , South Facing RCC Building R.No.22 Konavattam - 632013.	19A	Government Corporation Girls Higher Secondary School South Facing North RCC Building East SideRoom No.20, Thotta palayamVellore -632004
8	Government Higher Secondary School Room No.4 North Facing Terraced Building South Side, Konavattam-632013.	20	Government Corporation Girls Higher Secondary School North Facing South RCC Building R.No.7 Thotta palayamVellore - 632004.
8A	Government Higher Secondary School Room No.4 North Facing Terraced Building South Side, Konavattam-632013.	21	S K T Primary and Nursery School 13 Ettiamman Koil Street Thottapalayam Vellore 632004
9	Corporation Muslim Elementary School East Facing , RCC Building Kansalpet, Vellore632004.	21A	S K T Primary and Nursery School 13 Ettiamman Koil Street Thottapalayam Vellore 632004
9A	Corporation Muslim Elementary School East Facing , RCC Building Kansalpet, Vellore632004.	22	Corporation MiddleSchool East Facing RCC Building North Side, Variyar RoomEttiamman Koil StreetThotta palayam, Vellore
10	Corporation Muslim Elementary School East Facing , RCC Building Kansalpet, Vellore632004	22A	Corporation MiddleSchool East Facing RCC Building North Side, Variyar RoomEttiamman Koil StreetThotta palayam, Vellore
11	Corporation Muslim Middle School East Facing RCC Building Ambedkar Nagar Vellore-632004.	23	Corporation MiddleSchool North Side West Facing East RCC Building Aruganthampoondi, Thotta palayam
11A	Corporation Muslim Middle School East Facing RCC Building Ambedkar Nagar Vellore-632004.	24	Corporation MiddleSchool West Facing RCC Building South Side, Aruganthampoondi, Thotta palayam
12	Corporation Middle School North Facing , Eastern WingSouth RCC Building Ambedkar Nagar Vellore-632004	24A	Corporation MiddleSchool West Facing RCC Building South Side, Aruganthampoondi, Thotta palayam
13	Corporation Middle School East Facing , North RCC Building , Ambedkar Nagar Vellore-632004	25	Corporation Primary School North Facing South RCC Building West SideAruganthampoondi, Thotta palayam

Contd....

Polling Station Level Election Results

Polling Station-wise Votes Secured by Overall Top Five Parties in Vellore Assembly in Assembly Election (AE) under Vellore Parliamentary Constituency in Tamil Nadu (2021)

Number of Polling Station	Winner - Karthikeyan .P (DMK)	Runner-up - Appu S.R.K (AIADMK)	3rd - Poonkundran .N (NTK)	4th - Vikram Chakravarthy .G (MNM)	5th - Naresh Kumar .R (TNLK)	NOTA	Other	Total Votes Secured
21A	170	266	22	31	2	1	4	496
22	142	231	17	11	1	1	2	405
22A	109	276	8	8	0	4	5	410
23	274	369	28	26	2	3	5	707
24	130	234	30	18	0	1	3	416
24A	138	280	15	14	1	1	5	454
25	261	175	42	9	5	5	2	499
25A	305	196	10	15	2	1	5	534
26	209	128	23	5	0	2	5	372
26A	245	141	12	4	0	8	3	413
27	186	465	38	26	4	5	14	738
28	169	377	23	32	5	7	15	628
29	292	330	34	41	2	6	13	718
30	138	257	18	21	2	1	1	438
31	219	115	27	8	2	1	5	377
31A	261	157	11	11	0	1	3	444
32	408	274	34	7	3	15	14	755
33	161	450	29	34	0	3	9	686
34	82	360	11	6	0	1	1	461
35	159	341	46	24	2	2	4	578
35A	163	357	13	22	0	2	4	561
36	277	378	32	38	0	5	7	737
37	244	458	34	14	1	6	6	763
38	262	404	41	17	2	5	9	740
39	107	277	17	7	0	3	5	416
39A	141	314	15	3	0	2	16	491
40	310	138	33	9	0	4	6	500
40A	315	153	10	9	0	2	6	495
41	369	174	7	20	0	5	13	588
42	200	209	30	27	2	3	5	476
42A	198	215	18	24	1	4	8	468
43	301	194	18	12	1	1	8	535
44	148	301	10	12	0	3	1	475
45	352	102	21	13	1	4	3	496
45A	340	98	13	6	0	3	6	466

Contd....

Polling Station Level Election Results

Winner, Runner-up and 3rd Party Position & Winning Margin According to Polling Stations in Vellore Assembly in Assembly Election (AE) under Vellore Parliamentary Constituency in Tamil Nadu (2021)

Polling Station Number	Winner Party	Winner Votes (%)	Runner-up Party	Runner-up Votes (%)	Winning Margin Votes (%)	Third Party	Third Party Votes (%)	Other Votes (%)
46	AIADMK	289 (51.89)	DMK	198 (35.55)	91 (16.34)	NTK	30 (5.39)	40 (7.18)
47	DMK	306 (60.12)	AIADMK	154 (30.26)	152 (29.86)	NTK	25 (4.91)	24 (4.72)
48	DMK	383 (81.32)	AIADMK	61 (12.95)	322 (68.37)	NTK	14 (2.97)	13 (2.76)
48A	DMK	414 (84.84)	AIADMK	49 (10.04)	365 (74.8)	NTK	11 (2.25)	14 (2.87)
49	AIADMK	257 (47.24)	DMK	247 (45.4)	10 (1.84)	NTK	16 (2.94)	24 (4.41)
50	AIADMK	226 (53.3)	DMK	129 (30.42)	97 (22.88)	MNM	35 (8.25)	34 (8.02)
50A	AIADMK	230 (54.89)	DMK	127 (30.31)	103 (24.58)	MNM	35 (8.35)	27 (6.44)
51	AIADMK	258 (58.24)	DMK	118 (26.64)	140 (31.6)	MNM	34 (7.67)	33 (7.45)
51A	AIADMK	224 (58.49)	DMK	104 (27.15)	120 (31.34)	MNM	33 (8.62)	22 (5.74)
52	DMK	338 (75.45)	AIADMK	74 (16.52)	264 (58.93)	NTK	17 (3.79)	19 (4.24)
52A	DMK	333 (77.8)	AIADMK	77 (17.99)	256 (59.81)	MNM	7 (1.64)	11 (2.57)
53	DMK	448 (82.81)	AIADMK	55 (10.17)	393 (72.64)	NTK	17 (3.14)	21 (3.88)
53A	DMK	442 (87.7)	AIADMK	42 (8.33)	400 (79.37)	NTK	7 (1.39)	13 (2.58)
54	DMK	526 (70.23)	AIADMK	189 (25.23)	337 (45)	NTK	20 (2.67)	14 (1.87)
55	DMK	365 (65.3)	AIADMK	161 (28.8)	204 (36.5)	NTK	16 (2.86)	17 (3.04)
56	DMK	529 (78.84)	AIADMK	108 (16.1)	421 (62.74)	NTK	21 (3.13)	13 (1.94)
57	DMK	393 (87.53)	AIADMK	42 (9.35)	351 (78.18)	NTK	9 (2)	5 (1.11)
58	AIADMK	269 (46.7)	DMK	253 (43.92)	16 (2.78)	NTK	23 (3.99)	31 (5.38)
59	AIADMK	196 (51.58)	DMK	151 (39.74)	45 (11.84)	NTK	12 (3.16)	21 (5.53)
60	DMK	500 (89.29)	AIADMK	37 (6.61)	463 (82.68)	NTK	9 (1.61)	14 (2.5)
60A	DMK	418 (91.07)	AIADMK	23 (5.01)	395 (86.06)	NTK	5 (1.09)	13 (2.83)
61	AIADMK	284 (59.54)	DMK	141 (29.56)	143 (29.98)	MNM	26 (5.45)	26 (5.45)
61A	AIADMK	251 (63.87)	DMK	109 (27.74)	142 (36.13)	MNM	26 (6.62)	7 (1.78)
62	DMK	284 (77.6)	AIADMK	62 (16.94)	222 (60.66)	NTK	8 (2.19)	12 (3.28)
62A	DMK	295 (77.02)	AIADMK	72 (18.8)	223 (58.22)	NTK	5 (1.31)	11 (2.87)
63	DMK	301 (73.24)	AIADMK	84 (20.44)	217 (52.8)	NTK	12 (2.92)	14 (3.41)
63A	DMK	329 (76.33)	AIADMK	83 (19.26)	246 (57.07)	MNM	5 (1.16)	14 (3.25)
64	DMK	292 (62.53)	AIADMK	132 (28.27)	160 (34.26)	NTK	26 (5.57)	17 (3.64)
64A	DMK	257 (59.22)	AIADMK	153 (35.25)	104 (23.97)	MNM	8 (1.84)	16 (3.69)
65	AIADMK	251 (55.04)	DMK	158 (34.65)	93 (20.39)	MNM	22 (4.82)	25 (5.48)
66	DMK	232 (54.59)	AIADMK	147 (34.59)	85 (20)	NTK	22 (5.18)	24 (5.65)
66A	DMK	246 (51.36)	AIADMK	205 (42.8)	41 (8.56)	MNM	12 (2.51)	16 (3.34)
67	DMK	251 (47.45)	AIADMK	218 (41.21)	33 (6.24)	MNM	23 (4.35)	37 (6.99)
68	DMK	345 (45.82)	AIADMK	334 (44.36)	11 (1.46)	MNM	38 (5.05)	36 (4.78)
69	AIADMK	344 (54.78)	DMK	187 (29.78)	157 (25)	MNM	47 (7.48)	50 (7.96)

Contd....

Socio-Economic Amenities - Rural

Access to Education Facilities

Particulars	Number of Villages (% of Population)				
	Available	Not Available	If Not Available (Distance of Nearest Facility)		
			A	B	C
Govt. Primary School	2 (89)	1 (11)	1 (11)	0 (0)	0 (0)
Private Primary School	0 (0)	3 (100)	0 (0)	0 (0)	0 (0)
Govt. Middle School	2 (89)	1 (11)	1 (11)	0 (0)	0 (0)
Private Middle School	0 (0)	3 (100)	0 (0)	0 (0)	0 (0)
Govt. Secondary School	1 (62)	2 (38)	2 (38)	0 (0)	0 (0)
Private Secondary School	0 (0)	3 (100)	0 (0)	0 (0)	0 (0)
Govt. Senior Secondary School	1 (62)	2 (38)	2 (38)	0 (0)	0 (0)
Private Senior Secondary School	0 (0)	3 (100)	0 (0)	0 (0)	0 (0)
Govt. Arts and Science Degree College	0 (0)	3 (100)	0 (0)	2 (38)	0 (0)
Private Arts and Science Degree College	0 (0)	3 (100)	0 (0)	1 (62)	0 (0)
Govt. Engineering College	0 (0)	3 (100)	0 (0)	0 (0)	0 (0)
Private Engineering College	1 (62)	2 (38)	2 (38)	0 (0)	0 (0)
Govt. Medicine College	0 (0)	3 (100)	0 (0)	2 (38)	1 (62)
Private Medicine College	0 (0)	3 (100)	0 (0)	0 (0)	0 (0)
Govt. Management Institute	0 (0)	3 (100)	0 (0)	0 (0)	0 (0)
Private Management Institute	1 (62)	2 (38)	1 (27)	1 (11)	0 (0)
Govt. Polytechnic	0 (0)	3 (100)	0 (0)	1 (11)	1 (62)
Private Polytechnic	0 (0)	3 (100)	0 (0)	1 (27)	0 (0)
Govt. Vocational Training School/ITI	0 (0)	3 (100)	0 (0)	1 (11)	1 (62)
Private Vocational Training School/ITI	0 (0)	3 (100)	0 (0)	1 (27)	0 (0)
Govt. Non Formal Training Centre	2 (89)	1 (11)	1 (11)	0 (0)	0 (0)
Private Non Formal Training Centre	0 (0)	3 (100)	0 (0)	0 (0)	0 (0)
Govt. School For Disabled	0 (0)	3 (100)	0 (0)	3 (100)	0 (0)
Private School For Disabled	0 (0)	3 (100)	0 (0)	0 (0)	0 (0)
Government Others	0 (0)	3 (100)	0 (0)	0 (0)	0 (0)
Private Others	0 (0)	3 (100)	0 (0)	0 (0)	0 (0)

Note : Distance A : Less than 5 km; B : Between 5-10 km; C : 10+ km.; Source : Data Analysis is based on 2011 Census.

DISCLAIMER

The Terms of Use and Disclaimer of Datanet India Private Limited (hereinafter referred to as "Datanet") for use of this analysis report of **Vellore Assembly Constituency (Vellore Vidhan Sabha)** :-

1. **Assembly Factbook™** is a Registered Trade Mark owned by Datanet.
2. All the maps are sketched and graphical representation only and have not been drawn to the scale and also not to represent the actual geographical area or boundary of the unit.
3. The data for the aforesaid analysis is based on authentic sources and has been culled from the various publications of Census, CSO and NSSO for district and block level data, various central and state government departments, Central & State Elections Commissions and the concerned Returning Officers' releases, Electoral Rolls, Election results and allied publications, internal assessment, surveys, estimates and analysis. Therefore, certain adjustment of data at micro level may have been done to arrive closer to the macro data.
4. Data have been provided on an "As Is" and "As AVAILABLE" basis
5. The colours shown in the maps or diagram and charts of a particular party, alliance or AC are indicative and do not represent them.
6. This publication which includes maps, sheets, graphs and data would be the property under copyright of Datanet only. The user may use these for its internal study, analysis and research purposes. It's public display, re-selling or any commercial uses by the user are not allowed.
7. Datanet has taken due care and caution in compilation and processing of data and allied information, but does not guarantee the accuracy, adequacy or completeness of any information/analysis and will be not responsible for any errors or omissions or for the results obtained from the use of such information/analysis.
8. All the contents for the publication have been culled from various authentic sources and Datanet reasonably believes such sources to be reliable, but does not make any representations, express or implied as to the accuracy or fitness of use of such information. The information or contents of the information/analysis do not constitute advice and should not be relied upon in making (or refraining from making) any decision. Any reliance placed upon the information provided by Datanet is the sole responsibility and strictly at the user's risk.
9. In no event will Datanet be liable for any damages (including, without limitation, damages for loss of business projects, or loss of profits) arising in contract, tort or otherwise from the use of or inability to use any of its contents, or from any action taken (or refrained from being taken) as a result of using the analysis or any of its contents. Datanet its directors, owners, editors, officials, employees, distributor and agents or any associate will not be liable for any errors in the information contained or any consequences arising from the use of the contents of the provided information/analysis.
10. If any provision of these terms and conditions is held invalid or illegal or unenforceable for any reason by any court of competent jurisdiction, such provision shall be severed and the remainder of provisions of the terms and conditions shall continue in full force and effect as if the Term of Use had been executed with the invalid, illegal or unenforceable provision eliminated.
11. If there are any discrepancies in the information provided, please bring it to attention of Datanet for suitable rectification measures.

Buy Online This Complete Book At
Datanet India eBooks Store


www.indiastatpublications.com

or go directly at

[http://www.indiastatpublications.com/
Assembly_factbook/Tamil_Nadu/Vellore/ Vellore](http://www.indiastatpublications.com/Assembly_factbook/Tamil_Nadu/Vellore/Vellore)

 **indiastat**elections

ISBN : 978-93-5313-914-8



9 789353 139148