



Tamil Nadu

Assembly Factbook™

Tindivanam Assembly Constituency



Key Electoral Data of Tindivanam
Assembly Constituency (Vidhan Sabha)

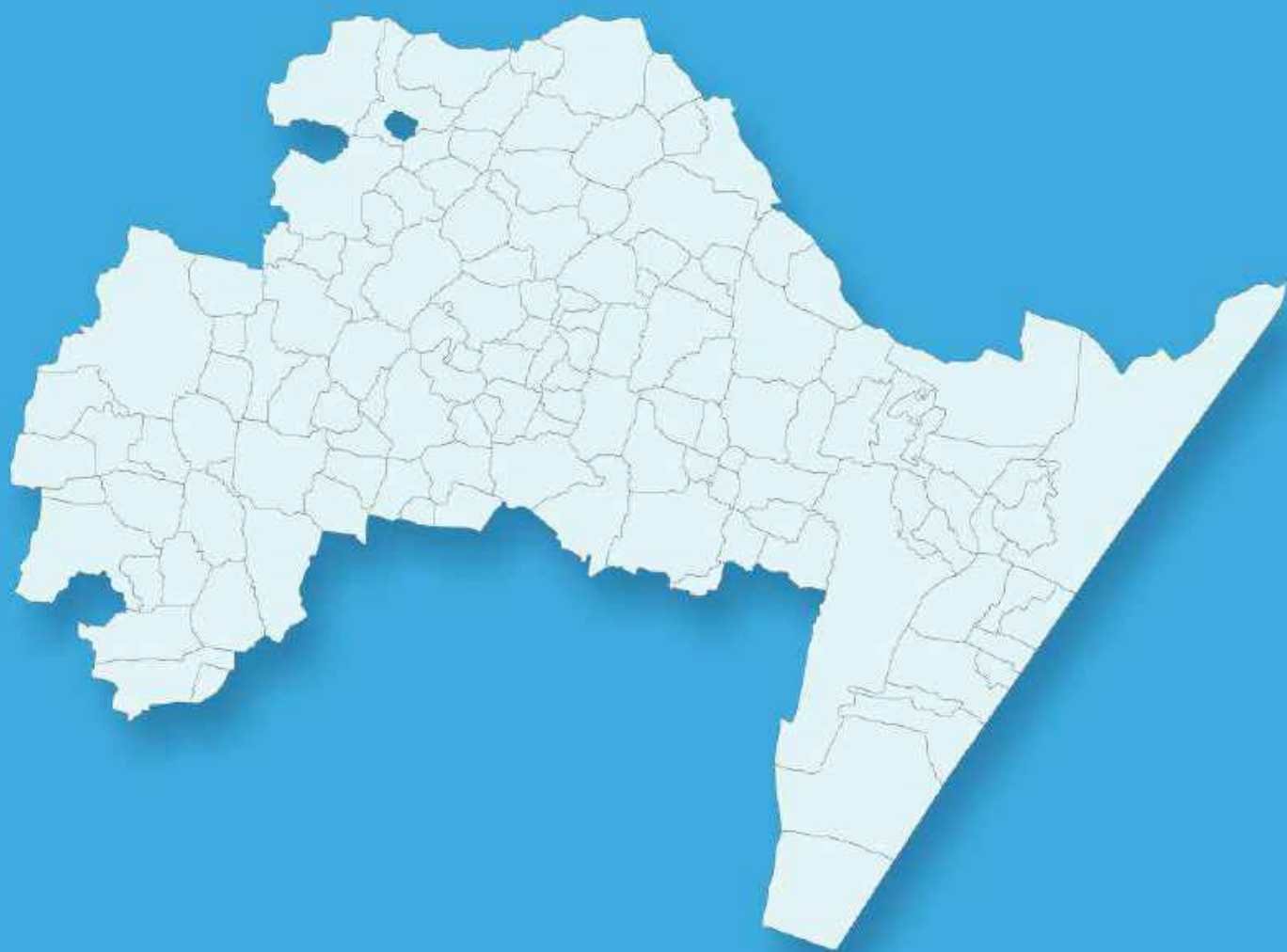


india**stat**publications

Tamil Nadu

Assembly Factbook™

Tindivanam Assembly Constituency



Tindivanam Vidhan Sabha

Editor & Director

Dr. R.K. Thukral

Research Editor

Dr. Shafeeq Rahman

Compiled, Researched and Published by Datanet India Pvt. Ltd.

D-100, 1st Floor,

Okhla Industrial Area, Phase-I,
New Delhi- 110020.

Ph.: 91-11- 43580781-84

Email : support@indiastatpublications.com

Website : www.indiastatelections.com

Online Book Store :

www.indiastatpublications.com

Report No. : AFB/TN-072-0125

ISBN : 978-93-5313-885-1

First Edition : January, 2018

Eighth Updated Edition : January, 2025

Price : Rs. 11500/-

US\$ 310

© Datanet India Pvt. Ltd.

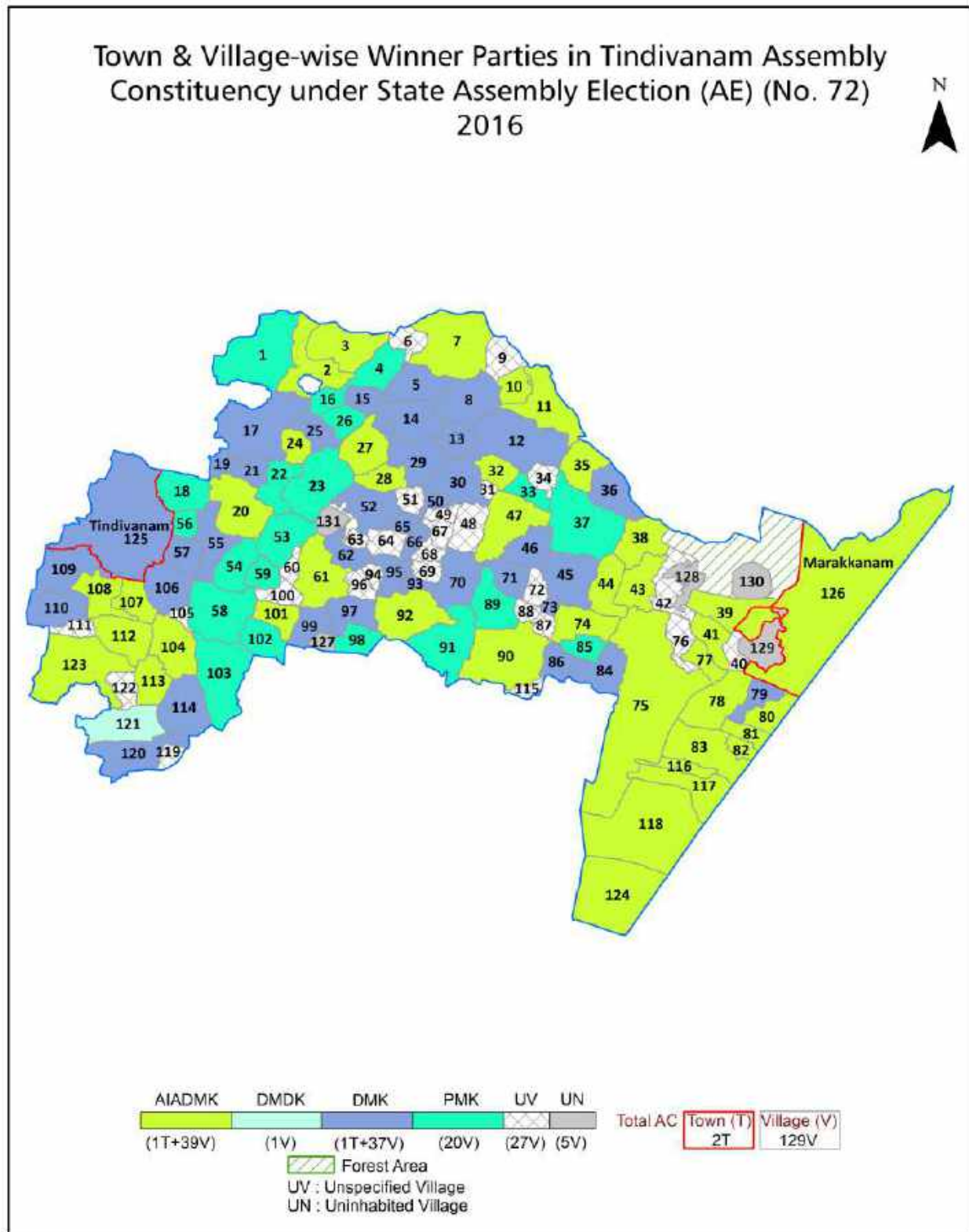
All rights reserved. No part of this book may be reproduced, stored in a retrieval system or transmitted in any form or by any means, mechanical photocopying, photographing, scanning, recording or otherwise without the prior written permission of the publisher. Please refer to Disclaimer at page no. 236 for the use of this publication.

Printed in India

Contents

No.	Particulars	Page No.
	Introduction	
1	Assembly Constituency - (Vidhan Sabha) at a Glance Features of Assembly as per Delimitation Commission of India (2008)	1-2
	Location and Political Maps	
2	Location Map Boundaries of Assembly Constituency - (Vidhan Sabha in District Boundaries of Assembly Constituency under Parliamentary Constituency - (Lok Sabha) Town & Village-wise Winner Parties- 2024, 2021, 2019, 2016, 2014, 2011 and 2009	3-11
	Administrative Setup (2011)	
3	District Sub-district Towns Villages Inhabited Villages Uninhabited Villages Village Panchayat Intermediate Panchayat	12-19
	Demographics (2011)	
4	Population Households Rural/Urban Population Towns and Villages by Population Size Sex Ratio (Total & 0-6 Years) Religious Population Social Population Literacy Rate	20-21
	Electoral Features	
5	Important Dates of Last Elections Held Electors by Gender Service Electors Voters Voters Turnout Polling Stations & Average Number of Electors per Polling Station Electors by Age Group Present Elected Representatives	22-27
	Historical Summary Election Results	
6	Vote Share of Major Parties Winning Margin (Number & Percentage Polarity of Parties Summary Result of Assembly Segment of Parliamentary Elections 2024, 2019, 2014, 2009, 2004 and 1999 Summary Result of Assembly Elections 2021, 2016, 2011, 2006, 2001, 1996, 1991, 1989, 1984, 1980, 1977, 1971 and 1967	28-49
	Polling Station Level Election Results	
7	Name and Number of Polling Station 2024, 2021, 2019, 2016, 2014, 2011 and 2009 Polling Station-wise Electors, Voters & Voters Turnout 2024, 2021, 2019, 2016, 2014, 2011 and 2009 Polling Station wise Elections Results 2024, 2021, 2019, 2016, 2014, 2011 and 2009	50-215
	Share of Assembly Constituency	
8	Share of Assembly Constituency - (Vidhan Sabha) in State, District and Parliamentary Constituency - (Lok Sabha)	216
	Socio-Economic Amenities (2011)	
9	Access to Administrative Units Agricultural, Manufacturing and Industrial Commodities Demographic Indicators Education Health & Manpower Drinking Water Supply Sanitation Entertainment and Recreations Infrastructure Power Food Allocation Distribution and Marketing of Agriculture Commodities Infrastructure Transport and Road Infrastructure Communication Banking and Financial Services Land Use Irrigation Source	217-232
10	Abbreviation & Sources	233-235
11	Disclaimer	236

Location & Political Map



Administrative Setup

List of Village Panchayat & Intermediate Panchayat (Block) Name - 2011

Village Name	Village Panchayat Name	Intermediate Panchayat Name
Nalmukkal	Nalmukkal	Marakkanam
Nangunam	Nallathur	Olakkur
Naramagani	Atchipakkam	Olakkur
Nerkunam (Then)	Thennerkunam	Marakkanam
Nerkunam (Vada)	Nerkunam (Vada)	Marakkanam
Adasal	Adasal	Marakkanam
Nolambur	Nolambur	Olakkur
Olakkur Kilpadi	Olakkur	Olakkur
Adavallikuttam	Adavallikuttam	Marakkanam
Olakkur Melpadi	Olakkur	Olakkur
Agaram (Vada)	Urani	Marakkanam
Omitter	Omitter	Marakkanam
Alagaipakkam	Keelarungunam	Marakkanam
Ommandur	Ommandur	Marakkanam
Ongur	Ongur	Olakkur
Padiri	Padiri	Olakkur
Alanguppam	Alanguppam	Marakkanam
Palamukkal	T.Nallalam	Marakkanam
Alapakkam	Alapakkam	Marakkanam
Pallipakkam	Pallipakkam	Olakkur
Alapakkam (Vada)	Alapakkam (Vada)	Marakkanam
Panaiyur	Panaiyur	Olakkur
Pangalathur	Pangalathur	Olakkur
Alathur	Alathur	Marakkanam
Panichamedu	Panichamedu	Marakkanam
Andapattu	Andapattu	Olakkur
Pantodu	Nallur	Marakkanam
Annambakkam	Annambakkam	Olakkur
Pasiyar (Then)	Pasiyar (Then)	Marakkanam

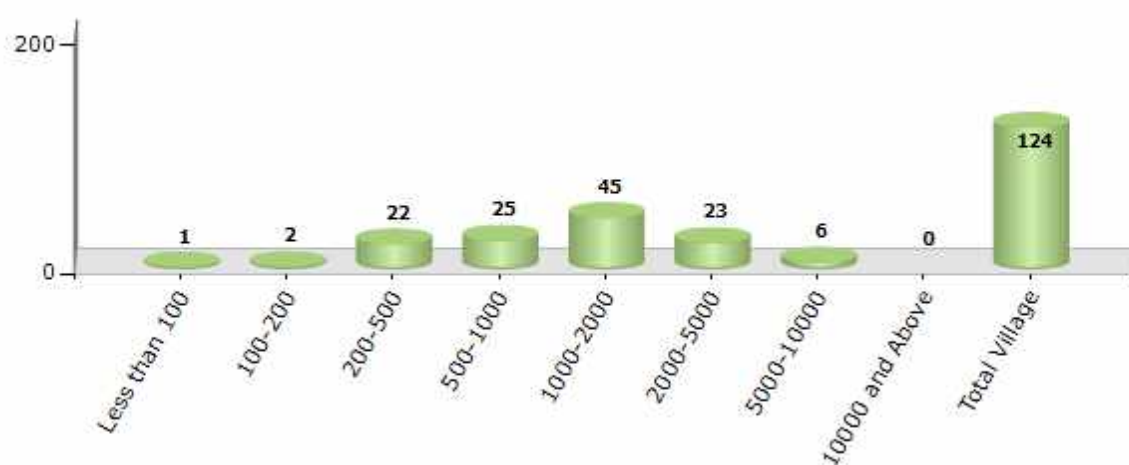
Contd....

Demographics

Number of Villages by Population Size - 2011

Less than 100	100-200	200-500	500-1000	1000-2000	2000-5000	5000-10000	10000 and Above	Total Village
1	2	22	25	45	23	6	0	124

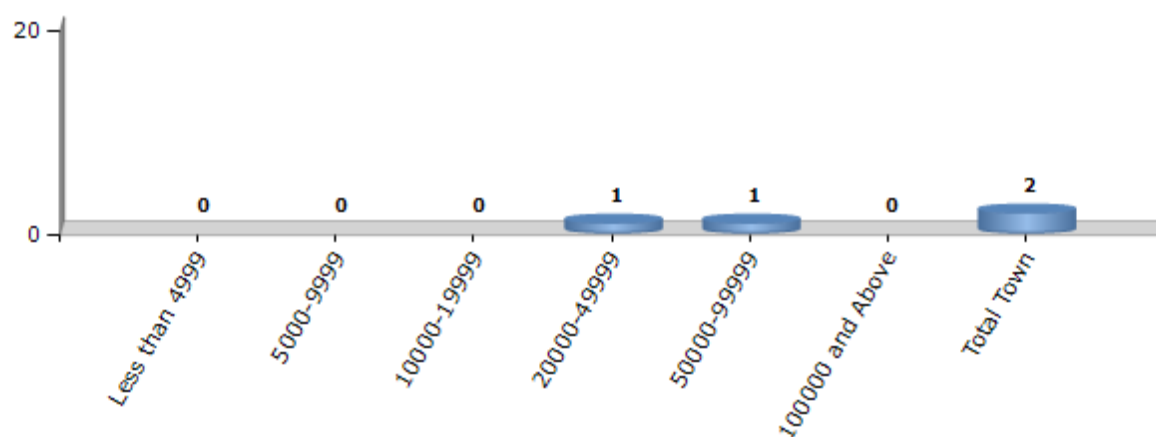
Number of Villages by Population Size - 2011



Number of Towns by Population Size - 2011

Less than 4999	5000-9999	10000-19999	20000-49999	50000-99999	100000 and Above	Total Town
0	0	0	1	1	0	2

Number of Towns by Population Size - 2011



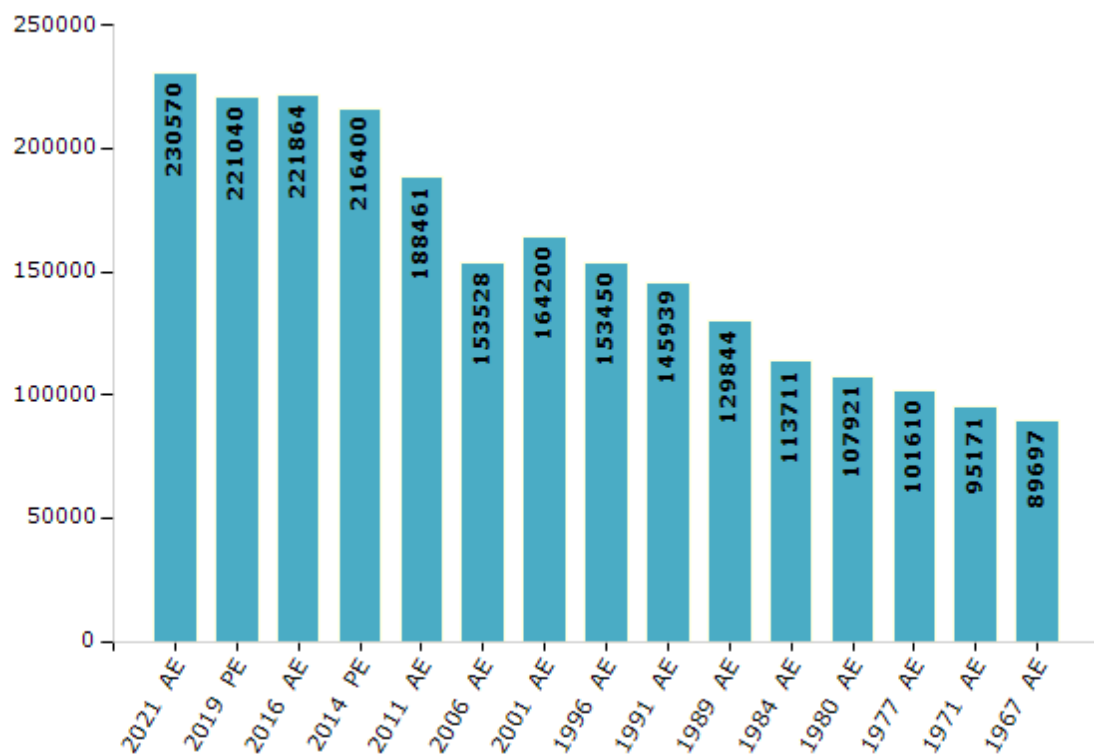
Electoral Features

Electors by Male & Female

Year	Male	Female	Others	Total
2021 AE	113632	116925	13	230570
2019 PE	109629	111404	7	221040
2016 AE	109584	112274	6	221864
2014 PE	107382	109007	11	216400
2011 AE	94398	94057	6	188461
2009 PE	-	-	-	-
2006 AE	76721	76807	-	153528
2004 PE	-	-	-	-
2001 AE	81953	82247	-	164200

Year	Male	Female	Others	Total
1999 PE	-	-	-	-
1996 AE	77130	76320	-	153450
1991 AE	73512	72427	-	145939
1989 AE	65371	64473	-	129844
1984 AE	57328	56383	-	113711
1980 AE	54272	53649	-	107921
1977 AE	50735	50875	-	101610
1971 AE	47475	47696	-	95171
1967 AE	-	-	-	89697

Number of Electors

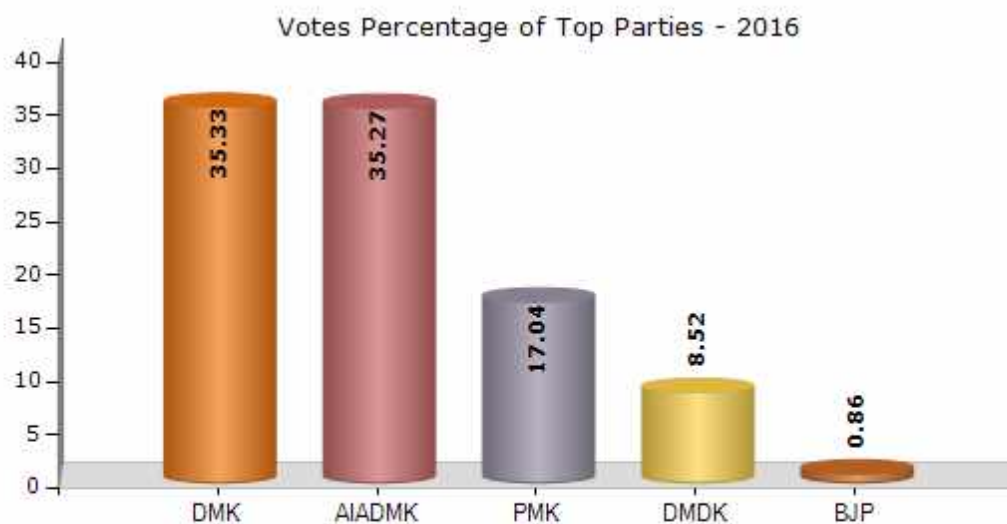


Note : AE : Assembly Election, PE : Assembly Segment of Parliamentary Election

Historical Summary Election Results

Summary Result of Assembly Election - 2016

Candidate Name	Party	Votes	Votes %
Seethapathy P	DMK	61879	35.33
Rajendran S P	AIADMK	61778	35.27
Kalidoss A	PMK	29848	17.04
Udhayakumar M	DMDK	14928	8.52
Poovazhagi B	BJP	1509	0.86
Bhuvaneshwari G	NTK	908	0.52
Viswanathan S A	AIPMK	716	0.41
Karthick R	IND	489	0.28
Govindasamy A	BSP	396	0.23
Meera K	IND	392	0.22
Chandrasekaran M	IND	195	0.11
	NOTA	2112	1.21



Polling Station Level Election Results

Number and Name of Polling Stations (PS) (2021)

Number of Polling Stations	Name of Polling Stations	Number of Polling Stations	Name of Polling Stations
1	Government Higher Secondary School, North Side Room No 1, Olakkur-604305	18	Government High School, New Government High School, New
2	Government Higher Secondary School, North Side Room No 2, Olakkur-604305	19	Government High School, New Building North Facing, Atchipakkam-604101
3	Government Higher Secondary School, North Side Building Room No 3, Olakkur-604305	20	Adidraviadar Welfare Middle School, New Building, Panaiyur-604101
4	Government Higher Secondary School, North Side Building Room No 4, Olakkur-604305	21	Panchayat Union Elementary School, Pankolathur-604101
5	Panchayat Union Elementary School, South Wing, Olakkur-604305	21A	Panchayat Union Elementary School, Pankolathur-604101
5A	Panchayat Union Elementary School, South Wing, Olakkur-604305	22	Aided Elementary School, Keezhpasar-604101
6	Roman Catholic Aided Primary School, Kuchikolathur-604305	23	Panchayat Union Elementary School, New Building, Andappattu-604101
7	Panchayat Union Primary School, Padiri-604305	24	Panchayat Union Middle School, West Wing, Eappakkam-604101
7A	Panchayat Union Primary School, Padiri-604305	25	Panchayat Union Middle School, East Wing, Eappakkam-604101
8	Government Higher Secondary School, West Building East Wing, Ongur-604305	26	Panchayat Union Elementary School, Pallipakam-604307
8A	Government Higher Secondary School, West Building East Wing, Ongur-604305	27	Panchayat Union Middle School, East Wing, Konerikuppam-604307
9	Government Higher Secondary School, West Building West Wing, Ongur-604305	27A	Panchayat Union Middle School, East Wing, Konerikuppam-604307
10	Panchayat Union Elementary School, Kambur-604101	28	Panchayat Union Middle School, West Wing, Konerikuppam-604307
11	Panchayat Union Elementary School, Annampakkam-604101	29	Panchayat Union Middle School, East Building Room No.2, Kizhathanur-604307
12	Panchayat Union Elementary School, Vadakalavai-604101	30	Panchayat Union Middle School, West Building, Kizhathanur-604307
13	Panchayat Union Middle School, South Building, Kadavampakkam-604101	31	Government Higher Secondary School, East Building Middle Wing, Saram-604307
14	Panchayat Union Middle School, North Building, Kadavampakkam-604101	32	Government Higher Secondary School, North Building West Wing, Saram-604307
15	Government Higher Secondary School, West Building, Avanipur-604101	33	Government Higher Secondary School, North Building West Wing, Saram-604307
15A	Government Higher Secondary School, West Building, Avanipur-604101	34	Ganthi Aided Elementary School, Melpettai-604307
16	Government Higher Secondary School, East Building, Avanipur-604101	35	Panchayat Union Elementary School, Echeri-604307
17	Panchayat Union Elementary School, Senthamangalam-604101	36	Sri Vengadakrishna Aided Primary School, Kizhkudalur-604307

Contd....

Polling Station Level Election Results

Polling Station-wise Votes Secured by Overall Top Five Parties in Tindivanam Assembly in Assembly Election (AE) under Viluppuram Parliamentary Constituency in Tamil Nadu (2021)

Number of Polling Station	Winner - Arjunan P (AIADMK)	Runner-up - Seethapathy P (DMK)	3rd - Pachimuthu P (NTK)	4th - Chandra lekha K (DMDK)	5th - Poyathu @ Anbin Poyyamozhi S (MNM)	NOTA	Other	Total Votes Secured
30	271	456	29	5	1	6	6	774
31	232	385	31	54	2	2	11	717
32	239	347	65	19	13	3	6	692
33	NV	NV	NV	NV	NV	NV	NV	NV
34	219	262	43	9	2	6	1	542
35	386	143	5	17	0	4	3	558
36	254	321	13	11	0	1	14	614
37	499	146	17	8	0	5	1	676
38	633	99	14	2	2	10	5	765
39	227	557	30	20	3	3	10	850
40	170	167	12	3	3	1	9	365
40A	176	199	42	8	1	1	9	436
41	396	298	46	15	10	3	15	783
42	297	380	53	6	6	9	17	768
43	276	450	71	15	6	6	11	835
44	143	260	12	7	2	4	16	444
45	351	296	33	9	5	3	6	703
46	211	377	55	27	5	6	26	707
46A	146	217	24	3	7	2	1	400
47	324	74	9	4	1	6	3	421
48	396	132	26	5	5	3	12	579
48A	134	281	26	2	3	6	5	457
49	425	107	16	8	1	2	5	564
50	119	503	51	8	2	5	27	715
51	591	122	6	20	3	2	7	751
52	451	98	9	7	0	2	6	573
53	605	192	16	8	4	7	7	839
54	303	163	17	8	6	6	5	508
55	152	274	39	13	1	6	10	495
56	446	84	10	11	1	10	3	565
57	226	229	14	3	2	4	10	488
58	273	237	30	3	8	5	4	560
59	257	424	33	5	18	5	6	748
60	203	341	35	3	30	8	13	633
61	199	323	35	4	19	8	6	594

Contd....

Polling Station Level Election Results

Winner, Runner-up and 3rd Party Position & Winning Margin According to Polling Stations in Tindivanam Assembly in Assembly Election (AE) under Viluppuram Parliamentary Constituency in Tamil Nadu (2021)

Polling Station Number	Winner Party	Winner Votes (%)	Runner-up Party	Runner-up Votes (%)	Winning Margin Votes (%)	Third Party	Third Party Votes (%)	Other Votes (%)
62	AIADMK	502 (55.9)	DMK	326 (36.3)	176 (19.6)	NTK	30 (3.34)	40 (4.45)
63	AIADMK	545 (82.58)	DMK	80 (12.12)	465 (70.46)	NTK	11 (1.67)	24 (3.64)
64	AIADMK	189 (50.4)	DMK	137 (36.53)	52 (13.87)	NTK	29 (7.73)	20 (5.33)
65	AIADMK	396 (73.88)	DMK	95 (17.72)	301 (56.16)	DMDK	20 (3.73)	25 (4.66)
66	AIADMK	330 (46.81)	DMK	303 (42.98)	27 (3.83)	NTK	37 (5.25)	35 (4.96)
67	AIADMK	175 (43.64)	DMK	174 (43.39)	1 (0.25)	MNM	23 (5.74)	29 (7.23)
67A	AIADMK	206 (45.88)	DMK	178 (39.64)	28 (6.24)	NTK	36 (8.02)	29 (6.46)
68	DMK	303 (47.49)	AIADMK	251 (39.34)	52 (8.15)	NTK	43 (6.74)	41 (6.43)
69	DMK	265 (46.65)	AIADMK	224 (39.44)	41 (7.21)	NTK	50 (8.8)	29 (5.11)
70	AIADMK	378 (74.12)	DMK	105 (20.59)	273 (53.53)	NTK	9 (1.76)	18 (3.53)
70A	AIADMK	539 (83.44)	DMK	84 (13)	455 (70.44)	DMDK	9 (1.39)	14 (2.17)
71	DMK	474 (79.4)	AIADMK	78 (13.07)	396 (66.33)	NTK	29 (4.86)	16 (2.68)
72	DMK	486 (71.26)	AIADMK	154 (22.58)	332 (48.68)	NTK	34 (4.99)	8 (1.17)
73	AIADMK	308 (44.51)	DMK	304 (43.93)	4 (0.58)	NTK	45 (6.5)	35 (5.06)
74	DMK	224 (44.18)	AIADMK	208 (41.03)	16 (3.15)	NTK	29 (5.72)	46 (9.07)
75	AIADMK	308 (58.56)	DMK	164 (31.18)	144 (27.38)	NTK	21 (3.99)	33 (6.27)
76	AIADMK	329 (60.7)	DMK	176 (32.47)	153 (28.23)	NTK	18 (3.32)	19 (3.51)
77	AIADMK	420 (64.42)	DMK	178 (27.3)	242 (37.12)	NTK	23 (3.53)	31 (4.75)
78	AIADMK	321 (54.13)	DMK	207 (34.91)	114 (19.22)	MNM	26 (4.38)	39 (6.58)
79	AIADMK	339 (60.64)	DMK	186 (33.27)	153 (27.37)	NTK	15 (2.68)	19 (3.4)
80	AIADMK	263 (49.62)	DMK	214 (40.38)	49 (9.24)	NTK	33 (6.23)	20 (3.77)
81	AIADMK	194 (46.3)	DMK	173 (41.29)	21 (5.01)	NTK	27 (6.44)	25 (5.97)
81A	DMK	157 (44.6)	AIADMK	145 (41.19)	12 (3.41)	MNM	22 (6.25)	28 (7.95)
82	DMK	242 (49.19)	AIADMK	180 (36.59)	62 (12.6)	NTK	44 (8.94)	26 (5.28)
82A	DMK	258 (53.97)	AIADMK	167 (34.94)	91 (19.03)	NTK	33 (6.9)	20 (4.18)
83	DMK	328 (68.05)	AIADMK	112 (23.24)	216 (44.81)	NTK	21 (4.36)	21 (4.36)
83A	AIADMK	285 (54.39)	DMK	177 (33.78)	108 (20.61)	NTK	29 (5.53)	33 (6.3)
84	AIADMK	310 (61.88)	DMK	176 (35.13)	134 (26.75)	NTK	6 (1.2)	9 (1.8)
84A	AIADMK	242 (58.17)	DMK	113 (27.16)	129 (31.01)	MNM	28 (6.73)	33 (7.93)
85	AIADMK	197 (51.17)	DMK	142 (36.88)	55 (14.29)	MNM	18 (4.68)	28 (7.27)
85A	AIADMK	208 (54.03)	DMK	136 (35.32)	72 (18.71)	NTK	20 (5.19)	21 (5.45)
86	AIADMK	319 (54.91)	DMK	181 (31.15)	138 (23.76)	MNM	31 (5.34)	50 (8.61)
87	DMK	335 (63.09)	AIADMK	139 (26.18)	196 (36.91)	NTK	42 (7.91)	15 (2.82)
87A	DMK	231 (57.04)	AIADMK	120 (29.63)	111 (27.41)	MNM	20 (4.94)	34 (8.4)
88	AIADMK	304 (50.75)	DMK	267 (44.57)	37 (6.18)	NTK	12 (2)	16 (2.67)

Contd....

Socio-Economic Amenities - Rural

Access to Education Facilities

Particulars	Number of Villages (% of Population)				
	Available	Not Available	If Not Available (Distance of Nearest Facility)		
			A	B	C
Govt. Primary School	108 (95)	16 (5)	13 (4)	0 (0)	0 (0)
Private Primary School	17 (20)	107 (80)	1 (0)	0 (0)	0 (0)
Govt. Middle School	50 (64)	74 (36)	64 (31)	5 (1)	0 (0)
Private Middle School	10 (12)	114 (88)	0 (0)	1 (0)	0 (0)
Govt. Secondary School	19 (34)	105 (66)	91 (55)	7 (3)	1 (2)
Private Secondary School	4 (8)	120 (92)	1 (1)	3 (2)	0 (0)
Govt. Senior Secondary School	11 (22)	113 (78)	77 (52)	30 (19)	1 (2)
Private Senior Secondary School	2 (4)	122 (96)	1 (1)	3 (2)	0 (0)
Govt. Arts and Science Degree College	0 (0)	124 (100)	9 (12)	16 (13)	67 (47)
Private Arts and Science Degree College	1 (1)	123 (99)	12 (12)	4 (3)	15 (13)
Govt. Engineering College	0 (0)	124 (100)	12 (15)	14 (14)	88 (63)
Private Engineering College	2 (2)	122 (98)	3 (3)	3 (2)	2 (1)
Govt. Medicine College	0 (0)	124 (100)	0 (0)	0 (0)	110 (81)
Private Medicine College	0 (0)	124 (100)	1 (4)	0 (0)	13 (14)
Govt. Management Institute	0 (0)	124 (100)	1 (4)	0 (0)	27 (30)
Private Management Institute	0 (0)	124 (100)	4 (3)	7 (6)	85 (57)
Govt. Polytechnic	0 (0)	124 (100)	1 (4)	1 (1)	5 (5)
Private Polytechnic	0 (0)	124 (100)	6 (8)	14 (14)	97 (68)
Govt. Vocational Training School/ITI	0 (0)	124 (100)	1 (4)	1 (0)	7 (8)
Private Vocational Training School/ITI	2 (1)	122 (99)	12 (16)	22 (18)	79 (54)
Govt. Non Formal Training Centre	52 (66)	72 (34)	64 (31)	6 (2)	0 (0)
Private Non Formal Training Centre	0 (0)	124 (100)	2 (1)	0 (0)	0 (0)
Govt. School For Disabled	0 (0)	124 (100)	1 (4)	1 (4)	70 (55)
Private School For Disabled	0 (0)	124 (100)	0 (0)	0 (0)	52 (37)
Government Others	0 (0)	124 (100)	0 (0)	0 (0)	0 (0)
Private Others	0 (0)	124 (100)	0 (0)	0 (0)	0 (0)

Note : Distance A : Less than 5 km; B : Between 5-10 km; C : 10+ km.; Source : Data Analysis is based on 2011 Census.

DISCLAIMER

The Terms of Use and Disclaimer of Datanet India Private Limited (hereinafter referred to as "Datanet") for use of this analysis report of **Tindivanam Assembly Constituency (Tindivanam Vidhan Sabha)** :-

1. **Assembly Factbook™** is a Registered Trade Mark owned by Datanet.
2. All the maps are sketched and graphical representation only and have not been drawn to the scale and also not to represent the actual geographical area or boundary of the unit.
3. The data for the aforesaid analysis is based on authentic sources and has been culled from the various publications of Census, CSO and NSSO for district and block level data, various central and state government departments, Central & State Elections Commissions and the concerned Returning Officers' releases, Electoral Rolls, Election results and allied publications, internal assessment, surveys, estimates and analysis. Therefore, certain adjustment of data at micro level may have been done to arrive closer to the macro data.
4. Data have been provided on an "As Is" and "As AVAILABLE" basis
5. The colours shown in the maps or diagram and charts of a particular party, alliance or AC are indicative and do not represent them.
6. This publication which includes maps, sheets, graphs and data would be the property under copyright of Datanet only. The user may use these for its internal study, analysis and research purposes. It's public display, re-selling or any commercial uses by the user are not allowed.
7. Datanet has taken due care and caution in compilation and processing of data and allied information, but does not guarantee the accuracy, adequacy or completeness of any information/analysis and will be not responsible for any errors or omissions or for the results obtained from the use of such information/analysis.
8. All the contents for the publication have been culled from various authentic sources and Datanet reasonably believes such sources to be reliable, but does not make any representations, express or implied as to the accuracy or fitness of use of such information. The information or contents of the information/analysis do not constitute advice and should not be relied upon in making (or refraining from making) any decision. Any reliance placed upon the information provided by Datanet is the sole responsibility and strictly at the user's risk.
9. In no event will Datanet be liable for any damages (including, without limitation, damages for loss of business projects, or loss of profits) arising in contract, tort or otherwise from the use of or inability to use any of its contents, or from any action taken (or refrained from being taken) as a result of using the analysis or any of its contents. Datanet its directors, owners, editors, officials, employees, distributor and agents or any associate will not be liable for any errors in the information contained or any consequences arising from the use of the contents of the provided information/analysis.
10. If any provision of these terms and conditions is held invalid or illegal or unenforceable for any reason by any court of competent jurisdiction, such provision shall be severed and the remainder of provisions of the terms and conditions shall continue in full force and effect as if the Term of Use had been executed with the invalid, illegal or unenforceable provision eliminated.
11. If there are any discrepancies in the information provided, please bring it to attention of Datanet for suitable rectification measures.

Buy Online This Complete Book At
Datanet India eBooks Store

www.indiastatpublications.com

or go directly at

[http://www.indiastatpublications.com/
Assembly_factbook/Tamil_Nadu/Viluppuram/ Tindivanam](http://www.indiastatpublications.com/Assembly_factbook/Tamil_Nadu/Viluppuram/Tindivanam)

 **indiastat**elections

