



Tamil Nadu

Assembly Factbook™

Tirukkoyilur Assembly Constituency



Key Electoral Data of Tirukkoyilur
Assembly Constituency (Vidhan Sabha)



india**stat**publications

Tamil Nadu

Assembly Factbook™

Tirukkoyilur Assembly Constituency



Tirukkoyilur Vidhan Sabha

Editor & Director

Dr. R.K. Thukral

Research Editor

Dr. Shafeeq Rahman

Compiled, Researched and Published by Datanet India Pvt. Ltd.

D-100, 1st Floor,

Okhla Industrial Area, Phase-I,
New Delhi- 110020.

Ph.: 91-11- 43580781-84

Email : support@indiastatpublications.com

Website : www.indiastatelections.com

Online Book Store :

www.indiastatpublications.com

Report No. : AFB/TN-076-0125

ISBN : 978-93-5313-891-2

First Edition : January, 2018

Eighth Updated Edition : January, 2025

Price : Rs. 11500/-

US\$ 310

© Datanet India Pvt. Ltd.

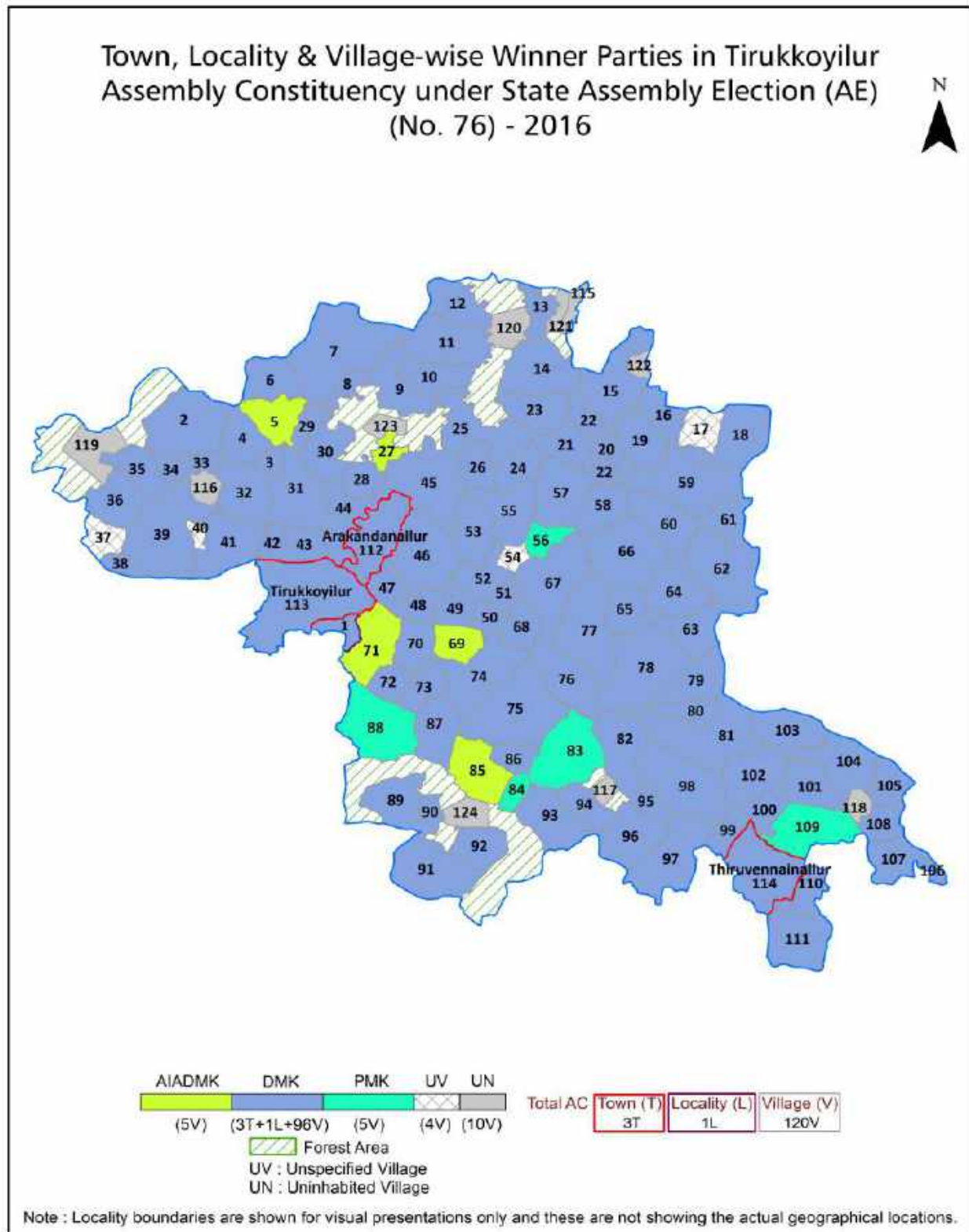
All rights reserved. No part of this book may be reproduced, stored in a retrieval system or transmitted in any form or by any means, mechanical photocopying, photographing, scanning, recording or otherwise without the prior written permission of the publisher. Please refer to Disclaimer at page no. 234 for the use of this publication.

Printed in India

Contents

No.	Particulars	Page No.
	Introduction	
1	Assembly Constituency - (Vidhan Sabha) at a Glance Features of Assembly as per Delimitation Commission of India (2008)	1-2
	Location and Political Maps	
2	Location Map Boundaries of Assembly Constituency - (Vidhan Sabha in District Boundaries of Assembly Constituency under Parliamentary Constituency - (Lok Sabha) Town, Locality & Village-wise Winner Parties- 2024, 2021, 2019, 2016, 2014, 2011 and 2009	3-11
	Administrative Setup (2011)	
3	District Sub-district Towns Villages Inhabited Villages Uninhabited Villages Village Panchayat Intermediate Panchayat	12-18
	Demographics (2011)	
4	Population Households Rural/Urban Population Towns and Villages by Population Size Sex Ratio (Total & 0-6 Years) Religious Population Social Population Literacy Rate	19-20
	Electoral Features	
5	Important Dates of Last Elections Held Electors by Gender Service Electors Voters Voters Turnout Polling Stations & Average Number of Electors per Polling Station Electors by Age Group Present Elected Representatives	21-26
	Historical Summary Election Results	
6	Vote Share of Major Parties Winning Margin (Number & Percentage Polarity of Parties Summary Result of Assembly Segment of Parliamentary Elections 2024, 2019, 2014 and 2009 Summary Result of Assembly Elections 2021, 2016 and 2011	27-36
	Polling Station Level Election Results	
7	Name and Number of Polling Station 2024, 2021, 2019, 2016, 2014, 2011 and 2009 Polling Station-wise Electors, Voters & Voters Turnout 2024, 2021, 2019, 2016, 2014, 2011 and 2009 Polling Station wise Elections Results 2024, 2021, 2019, 2016, 2014, 2011 and 2009	37-213
	Share of Assembly Constituency	
8	Share of Assembly Constituency - (Vidhan Sabha) in State, District and Parliamentary Constituency - (Lok Sabha)	214
	Socio-Economic Amenities (2011)	
9	Access to Administrative Units Agricultural, Manufacturing and Industrial Commodities Demographic Indicators Education Health & Manpower Drinking Water Supply Sanitation Entertainment and Recreations Infrastructure Power Food Allocation Distribution and Marketing of Agriculture Commodities Infrastructure Transport and Road Infrastructure Communication Banking and Financial Services Land Use Irrigation Source	215-230
10	Abbreviation & Sources	231-233
11	Disclaimer	234

Location & Political Map



Administrative Setup

List of Village Panchayat & Intermediate Panchayat (Block) Name - 2011

Village Name	Village Panchayat Name	Intermediate Panchayat Name
Arasankuppam	Vasanthkrishnapuram	Mugaiyur
Arcadu	Arcadu	Mugaiyur
Arulavadi	Arulavadi	Mugaiyur
Arumalai	Arumalai	Mugaiyur
Arunapuram	Arunapuram	Mugaiyur
Arungurukkai	Arungurukkai	Thiruvennainallur
A. Gudalur	A. Gudalur	Mugaiyur
Athandamarudur	Athandamarudur	Thirukkoyilur
Adhichanur	Adhichanur	Mugaiyur
Avi. Kolapakkam	Avi. Kolapakkam	Thirukkoyilur
Adoor Kolapakkam	Adoor Kolapakkam	Mugaiyur
Aviyur	Aviyur	Thirukkoyilur
Adukkam	Adukkam	Mugaiyur
Ayandur	Ayandur	Mugaiyur
C. Meyyur	C. Meyyur	Thiruvennainallur
Chinnasevlai	Chinnasevlai	Thiruvennainallur
Agastyarmoolai	Kuladipamangalam	Mugaiyur
Devanur	Devanur	Mugaiyur
Alambadi	Alambadi	Mugaiyur
Deviagaram Part	Veerattagaram, Deviagara	Thirukkoyilur
Andarayanur	Andarayanur	Thiruvennainallur
Elandurai	Elandurai	Thiruvennainallur
Elrampattu	Elrampattu	Thirukkoyilur
Andili	Andili	Mugaiyur
Emapper	Emapper	Mugaiyur
Appanandal	Pilrampattu	Mugaiyur
Emappur	Emappur	Thiruvennainallur
Enathimangalam	Enathimangalam	Thiruvennainallur
Eralur	Eralur	Thiruvennainallur

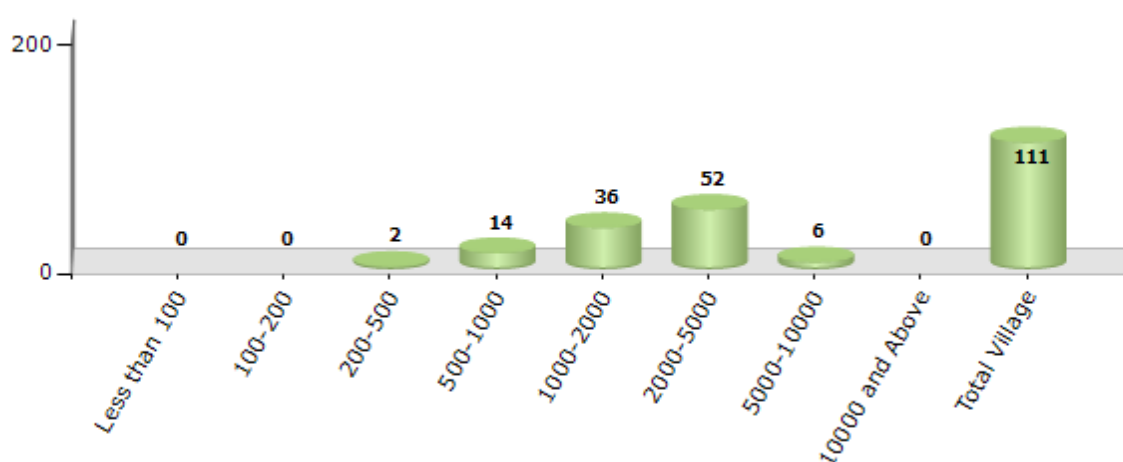
Contd....

Demographics

Number of Villages by Population Size - 2011

Less than 100	100-200	200-500	500-1000	1000-2000	2000-5000	5000-10000	10000 and Above	Total Village
0	0	2	14	36	52	6	0	111

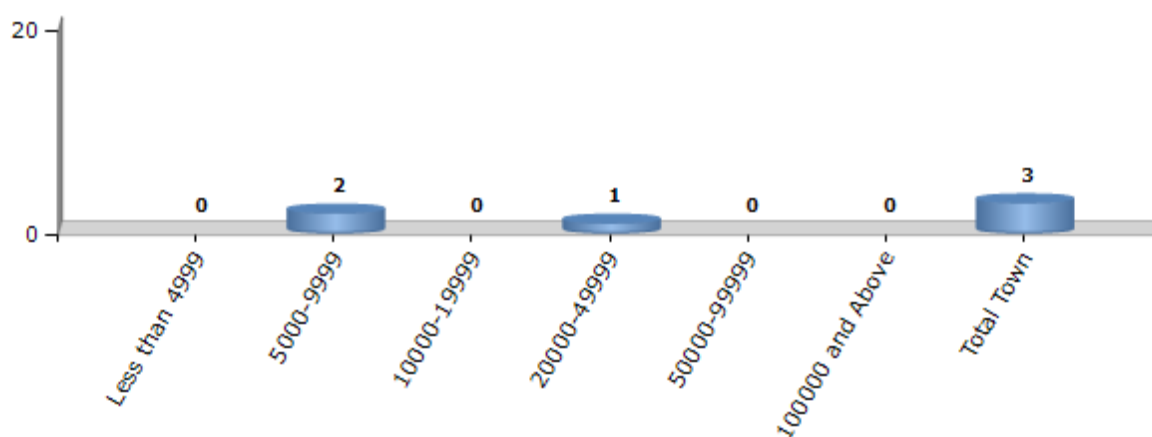
Number of Villages by Population Size - 2011



Number of Towns by Population Size - 2011

Less than 4999	5000-9999	10000-19999	20000-49999	50000-99999	100000 and Above	Total Town
0	2	0	1	0	0	3

Number of Towns by Population Size - 2011



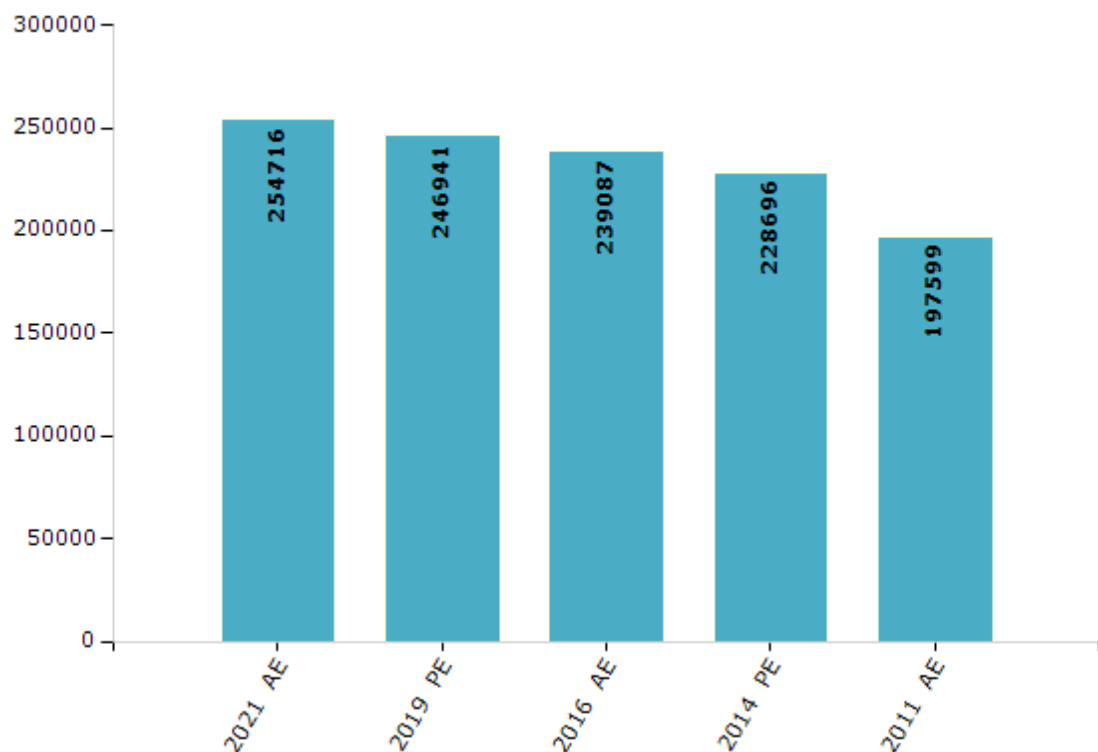
Electoral Features

Electors by Male & Female

Year	Male	Female	Others	Total
2021 AE	128165	126515	36	254716
2019 PE	124779	122128	34	246941
2016 AE	121019	118034	34	239087
2014 PE	116613	112059	24	228696
2011 AE	101519	96066	14	197599
2009 PE	-	-	-	-
2006 AE	-	-	-	-
2004 PE	-	-	-	-
2001 AE	-	-	-	-

Year	Male	Female	Others	Total
1999 PE	-	-	-	-
1996 AE	-	-	-	-
1991 AE	-	-	-	-
1989 AE	-	-	-	-
1984 AE	-	-	-	-
1980 AE	-	-	-	-
1977 AE	-	-	-	-
1971 AE	-	-	-	-
1967 AE	-	-	-	-

Number of Electors

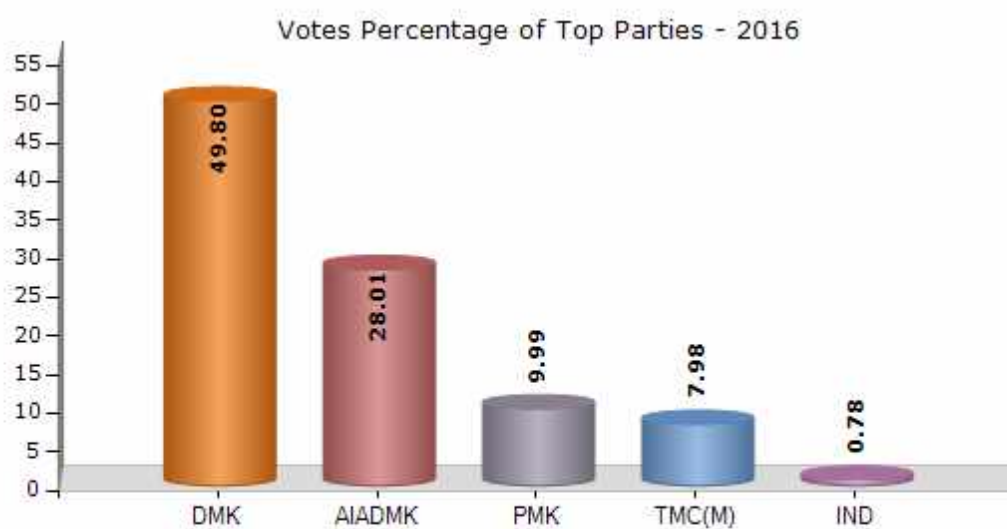


Note : AE : Assembly Election, PE : Assembly Segment of Parliamentary Election

Historical Summary Election Results

Summary Result of Assembly Election - 2016

Candidate Name	Party	Votes	Votes %
Ponmudy K	DMK	93837	49.8
Gothandaraman G	AIADMK	52780	28.01
Balasakthi	PMK	18822	9.99
Ganesh G	TMC(M)	15045	7.98
Rajesh	IND	1473	0.78
Dhandapani S	BJP	1178	0.63
Rajasekar D	NTK	732	0.39
Vinoth	IND	504	0.27
Palanivel S	IND	461	0.24
Ganesh	IND	375	0.2
Thamilselvi D	IND	347	0.18
Sapthagiri T	IND	306	0.16
Suresh	IND	246	0.13
Arulnehru V	IND	222	0.12
	NOTA	2110	1.12



Polling Station Level Election Results

Number and Name of Polling Stations (PS) (2021)

Number of Polling Stations	Name of Polling Stations	Number of Polling Stations	Name of Polling Stations
1	St. Michael RC Elementary School, South Building West Wing North Facing Room, T.Athipakkam-605759	17	Panchayat Union Middle School, New Building East wing South Building, Kuladeepamangalam-605756
2	St.Arokiya Annai High School, East New Building North Wing West Facing Room, T.Athipakkam-605759	18	Panchayat Union Middle School, New Building West Wing south Building, Kuladeepamangalam-605756
2A	St.Arokiya Annai High School, East New Building North Wing West Facing Room, T.Athipakkam-605759	19	Panchayat Union Elementary School, East Facing Room, AdoorKolapakkam-605759
3	St.Arokiya Annai High School, New Building Middle Wing West Facing Room, T.Athipakkam-605759	20	Panchayat Union Elementary School, West Wing North Facing Room, Sadaikatti-605759
4	St.Mariya Annai Elementary School, South Building West Wing North Facing Room, Nedunkampattu-605759	21	Panchayat Union Elementary School, West Building, Kodukkapattu-605756
4A	St.Mariya Annai Elementary School, South Building West Wing North Facing Room, Nedunkampattu-605759	22	Panchayat Union Elementary School, New Building West Wing, Kodukkapattu-605756
5	St.Mariya Arokiya Annai Elementary School, South Building East Wing North Facing Room, Nedunkampattu-605759	23	Panchayat Union Elementary School, Arasankuppam-605758
6	Panchayat Union Middle School, South Facing Building East wing, Kozhundirampattu-605759	24	Panchayat Union Elementary School, Old Building West Facing Room, Vasanthakrishnapuram-605758
6A	Panchayat Union Middle School, South Facing Building East wing, Kozhundirampattu-605759	25	Panchayat Union Elementary School, East Building West Facing Room, Vasanthakrishnapuram-605758
7	Panchayat Union Elementary School, New Building North Wing West Facing Room, Soraiyapattu-605754	25A	Panchayat Union Elementary School, East Building West Facing Room, Vasanthakrishnapuram-605758
8	Panchayat Union Elementary School, New Building South Wing West Facing Room, Soraiyapattu-605754	26	R.C. Aided Elementary School, West Building South Wing East Facing Room, Adichanur-605758
9	Panchayat Union Middle School, North Building East Wing North Facing Room, Kazhumalam-605754	26A	R.C. Aided Elementary School, West Building South Wing East Facing Room, Adichanur-605758
10	Panchayat Union Middle School, New Building North Wing East Facing Room, Kazhumalam-605754	27	Government Higher Secondary School, New Building West Wing North Facing Room, Veerapandi-605758
11	Panchayat Union Elementary School, North East Building West Wing North Facing Room, Vilandai-605756	28	Government Higher Secondary School, New Building East Wing North Facing Room, Veerapandi-605758
12	Panchayat Union Elementary School, South Building East Wing North Facing Room, Vilandai-605756	29	Government Higher Secondary School, Additional Building South Wing West Facing Room, Veerapandi-605758
13	Panchayat Union Elementary School, South Building West Wing North Facing Room, Vilandai-605756	30	Government Higher Secondary School, Main Building North Wing West Facing Room, Veerapandi-605758
14	Government Higher Secondary School, North East Building East Wing South Facing Room, Vilandai-605756	31	Panchayat Union Elementary School, West Building South Wing East Facing Room, Veerapandi-605758
14A	Government Higher Secondary School, North East Building East Wing South Facing Room, Vilandai-605756	32	Panchayat Union Elementary School, Additional Building East Wing, Veerapandi-605758
15	Panchayat Union Middle School, East Building North wing West Facing Room, Kuladeepamangalam-605756	33	Panchayat Union Elementary School, West Building North Wing East Facing Room, Veerapandi-605758
16	Panchayat Union Middle School, East Building South Wing West Facing Room, Kuladeepamangalam-605757	33A	Panchayat Union Elementary School, West Building North Wing East Facing Room, Veerapandi-605758
16A	Panchayat Union Middle School, East Building South Wing West Facing Room, Kuladeepamangalam-605757	34	Panchayat Union Elementary School, South Building North Facing Room, Pulikkal-605758

Contd....

Polling Station Level Election Results

Polling Station-wise Votes Secured by Overall Top Five Parties in Tirukkoyilur Assembly in Assembly Election (AE) under Viluppuram Parliamentary Constituency in Tamil Nadu (2021)

Number of Polling Station	Winner - K.Ponmudy (DMK)	Runner-up - Vat. Kalivaradhan (BJP)	3rd - L.Venkatesan (DMDK)	4th - Murugan S (NTK)	5th - Vignesh M (IND)	NOTA	Other	Total Votes Secured
29	338	297	37	22	4	16	12	726
30	445	166	28	36	4	7	11	697
31	309	221	21	22	5	11	16	605
32	257	114	26	15	1	5	6	424
33	262	165	11	8	3	8	18	475
33A	295	162	22	10	3	9	5	506
34	307	73	13	29	1	4	11	438
34A	258	59	10	29	9	7	20	392
35	459	108	32	38	0	4	7	648
36	296	237	27	54	0	1	7	622
37	246	204	13	41	1	5	7	517
38	208	245	10	28	3	8	19	521
39	345	194	23	30	0	10	12	614
40	258	194	17	39	1	5	7	521
41	349	334	16	37	2	8	24	770
42	388	68	49	28	5	2	10	550
43	374	98	14	38	7	6	9	546
44	340	61	19	23	12	4	21	480
45	265	238	20	11	3	1	4	542
45A	275	205	12	18	2	3	7	522
46	177	134	6	40	0	5	17	379
46A	149	204	34	33	1	5	17	443
47	285	44	14	91	6	1	36	477
47A	282	48	51	36	4	0	43	464
48	220	102	16	27	2	12	9	388
48A	269	105	14	41	4	2	10	445
49	374	288	59	55	6	3	22	807
50	341	267	78	28	4	13	18	749
51	315	196	68	46	3	6	18	652
52	385	75	109	80	8	14	22	693
53	162	310	40	65	1	5	21	604
54	232	55	53	26	9	4	20	399
55	331	38	46	27	9	2	10	463
56	485	77	64	75	9	7	20	737
57	234	292	46	95	10	11	31	719

Contd....

Polling Station Level Election Results

Winner, Runner-up and 3rd Party Position & Winning Margin According to Polling Stations in Tirukkoyilur Assembly in Assembly Election (AE) under Viluppuram Parliamentary Constituency in Tamil Nadu (2021)

Polling Station Number	Winner Party	Winner Votes (%)	Runner-up Party	Runner-up Votes (%)	Winning Margin Votes (%)	Third Party	Third Party Votes (%)	Other Votes (%)
58	DMK	331 (49.85)	BJP	210 (31.63)	121 (18.22)	DMDK	68 (10.24)	55 (8.28)
59	DMK	231 (57.75)	BJP	93 (23.25)	138 (34.5)	DMDK	34 (8.5)	42 (10.5)
60	DMK	293 (41.21)	BJP	277 (38.96)	16 (2.25)	DMDK	67 (9.42)	74 (10.41)
61	DMK	229 (52.28)	BJP	117 (26.71)	112 (25.57)	NTK	37 (8.45)	55 (12.56)
62	BJP	319 (45.38)	DMK	268 (38.12)	51 (7.26)	DMDK	53 (7.54)	63 (8.96)
63	DMK	275 (48.25)	BJP	161 (28.25)	114 (20)	DMDK	79 (13.86)	55 (9.65)
64	DMK	430 (65.95)	BJP	85 (13.04)	345 (52.91)	DMDK	59 (9.05)	78 (11.96)
65	DMK	231 (63.81)	BJP	91 (25.14)	140 (38.67)	DMDK	20 (5.52)	20 (5.52)
65A	DMK	253 (61.71)	BJP	82 (20)	171 (41.71)	NTK	30 (7.32)	45 (10.98)
66	BJP	258 (49.81)	DMK	175 (33.78)	83 (16.03)	DMDK	32 (6.18)	53 (10.23)
67	DMK	353 (49.16)	BJP	266 (37.05)	87 (12.11)	DMDK	47 (6.55)	52 (7.24)
68	DMK	484 (68.75)	NTK	83 (11.79)	401 (56.96)	BJP	80 (11.36)	57 (8.1)
69	DMK	369 (59.32)	BJP	109 (17.52)	260 (41.8)	IJK	72 (11.58)	72 (11.58)
70	DMK	307 (56.75)	BJP	103 (19.04)	204 (37.71)	NTK	56 (10.35)	75 (13.86)
71	DMK	293 (56.67)	BJP	100 (19.34)	193 (37.33)	IJK	49 (9.48)	75 (14.51)
72	DMK	301 (62.71)	BJP	70 (14.58)	231 (48.13)	NTK	49 (10.21)	60 (12.5)
73	DMK	427 (66.41)	NTK	79 (12.29)	348 (54.12)	BJP	63 (9.8)	74 (11.51)
74	DMK	346 (51.49)	BJP	248 (36.9)	98 (14.59)	DMDK	30 (4.46)	48 (7.14)
75	DMK	329 (60.81)	DMDK	102 (18.85)	227 (41.96)	BJP	80 (14.79)	30 (5.55)
76	DMK	319 (65.77)	BJP	87 (17.94)	232 (47.83)	DMDK	41 (8.45)	38 (7.84)
77	DMK	298 (59.48)	BJP	101 (20.16)	197 (39.32)	DMDK	75 (14.97)	27 (5.39)
78	DMK	384 (62.14)	BJP	119 (19.26)	265 (42.88)	DMDK	78 (12.62)	37 (5.99)
79	DMK	347 (64.14)	DMDK	81 (14.97)	266 (49.17)	BJP	77 (14.23)	36 (6.65)
80	DMK	403 (59.53)	BJP	119 (17.58)	284 (41.95)	DMDK	73 (10.78)	82 (12.11)
81	DMK	474 (62.86)	BJP	147 (19.5)	327 (43.36)	DMDK	75 (9.95)	58 (7.69)
82	DMK	337 (54.62)	BJP	92 (14.91)	245 (39.71)	DMDK	86 (13.94)	102 (16.53)
82A	DMK	294 (53.94)	DMDK	94 (17.25)	200 (36.69)	BJP	84 (15.41)	73 (13.39)
83	DMK	364 (60.07)	BJP	106 (17.49)	258 (42.58)	NTK	64 (10.56)	72 (11.88)
84	DMK	349 (55.22)	BJP	117 (18.51)	232 (36.71)	NTK	95 (15.03)	71 (11.23)
85	BJP	298 (57.53)	DMK	135 (26.06)	163 (31.47)	NTK	38 (7.34)	47 (9.07)
85A	BJP	172 (43.88)	DMK	142 (36.22)	30 (7.66)	NTK	32 (8.16)	46 (11.73)
86	DMK	227 (56.05)	BJP	122 (30.12)	105 (25.93)	DMDK	26 (6.42)	30 (7.41)
86A	DMK	212 (52.22)	BJP	117 (28.82)	95 (23.4)	NTK	44 (10.84)	33 (8.13)
87	BJP	415 (55.85)	DMK	236 (31.76)	179 (24.09)	NTK	41 (5.52)	51 (6.86)
88	BJP	408 (55.97)	DMK	222 (30.45)	186 (25.52)	NTK	42 (5.76)	57 (7.82)

Contd....

Socio-Economic Amenities - Rural

Access to Education Facilities

Particulars	Number of Villages (% of Population)				
	Available	Not Available	If Not Available (Distance of Nearest Facility)		
			A	B	C
Govt. Primary School	96 (90)	14 (10)	4 (2)	0 (0)	0 (0)
Private Primary School	23 (31)	87 (69)	0 (0)	0 (0)	0 (0)
Govt. Middle School	53 (61)	57 (39)	45 (26)	5 (4)	0 (0)
Private Middle School	7 (11)	103 (89)	2 (1)	0 (0)	0 (0)
Govt. Secondary School	17 (28)	93 (72)	54 (39)	25 (18)	4 (3)
Private Secondary School	5 (9)	105 (91)	6 (4)	0 (0)	0 (0)
Govt. Senior Secondary School	10 (18)	100 (82)	50 (43)	40 (30)	4 (3)
Private Senior Secondary School	2 (4)	108 (96)	3 (2)	2 (2)	0 (0)
Govt. Arts and Science Degree College	0 (0)	110 (100)	6 (5)	16 (14)	4 (5)
Private Arts and Science Degree College	0 (0)	110 (100)	5 (6)	35 (26)	44 (44)
Govt. Engineering College	0 (0)	110 (100)	0 (0)	0 (0)	14 (15)
Private Engineering College	0 (0)	110 (100)	0 (0)	9 (7)	87 (78)
Govt. Medicine College	0 (0)	110 (100)	0 (0)	0 (0)	109 (99)
Private Medicine College	0 (0)	110 (100)	0 (0)	0 (0)	1 (1)
Govt. Management Institute	0 (0)	110 (100)	0 (0)	0 (0)	35 (30)
Private Management Institute	0 (0)	110 (100)	0 (0)	10 (8)	65 (62)
Govt. Polytechnic	0 (0)	110 (100)	8 (8)	34 (28)	33 (32)
Private Polytechnic	0 (0)	110 (100)	0 (0)	12 (10)	23 (23)
Govt. Vocational Training School/ITI	0 (0)	110 (100)	0 (0)	3 (1)	4 (2)
Private Vocational Training School/ITI	2 (3)	108 (97)	24 (23)	65 (61)	12 (11)
Govt. Non Formal Training Centre	96 (93)	14 (7)	10 (4)	3 (1)	0 (0)
Private Non Formal Training Centre	1 (1)	109 (99)	0 (0)	0 (0)	0 (0)
Govt. School For Disabled	0 (0)	110 (100)	0 (0)	2 (1)	13 (13)
Private School For Disabled	1 (2)	109 (98)	7 (9)	32 (26)	55 (49)
Government Others	0 (0)	110 (100)	0 (0)	0 (0)	0 (0)
Private Others	0 (0)	110 (100)	0 (0)	0 (0)	0 (0)

Note : Distance A : Less than 5 km; B : Between 5-10 km; C : 10+ km.; Source : Data Analysis is based on 2011 Census.

DISCLAIMER

The Terms of Use and Disclaimer of Datanet India Private Limited (hereinafter referred to as "Datanet") for use of this analysis report of **Tirukkoyilur Assembly Constituency (Tirukkoyilur Vidhan Sabha)** :-

1. **Assembly Factbook™** is a Registered Trade Mark owned by Datanet.
2. All the maps are sketched and graphical representation only and have not been drawn to the scale and also not to represent the actual geographical area or boundary of the unit.
3. The data for the aforesaid analysis is based on authentic sources and has been culled from the various publications of Census, CSO and NSSO for district and block level data, various central and state government departments, Central & State Elections Commissions and the concerned Returning Officers' releases, Electoral Rolls, Election results and allied publications, internal assessment, surveys, estimates and analysis. Therefore, certain adjustment of data at micro level may have been done to arrive closer to the macro data.
4. Data have been provided on an "As Is" and "As AVAILABLE" basis
5. The colours shown in the maps or diagram and charts of a particular party, alliance or AC are indicative and do not represent them.
6. This publication which includes maps, sheets, graphs and data would be the property under copyright of Datanet only. The user may use these for its internal study, analysis and research purposes. It's public display, re-selling or any commercial uses by the user are not allowed.
7. Datanet has taken due care and caution in compilation and processing of data and allied information, but does not guarantee the accuracy, adequacy or completeness of any information/analysis and will be not responsible for any errors or omissions or for the results obtained from the use of such information/analysis.
8. All the contents for the publication have been culled from various authentic sources and Datanet reasonably believes such sources to be reliable, but does not make any representations, express or implied as to the accuracy or fitness of use of such information. The information or contents of the information/analysis do not constitute advice and should not be relied upon in making (or refraining from making) any decision. Any reliance placed upon the information provided by Datanet is the sole responsibility and strictly at the user's risk.
9. In no event will Datanet be liable for any damages (including, without limitation, damages for loss of business projects, or loss of profits) arising in contract, tort or otherwise from the use of or inability to use any of its contents, or from any action taken (or refrained from being taken) as a result of using the analysis or any of its contents. Datanet its directors, owners, editors, officials, employees, distributor and agents or any associate will not be liable for any errors in the information contained or any consequences arising from the use of the contents of the provided information/analysis.
10. If any provision of these terms and conditions is held invalid or illegal or unenforceable for any reason by any court of competent jurisdiction, such provision shall be severed and the remainder of provisions of the terms and conditions shall continue in full force and effect as if the Term of Use had been executed with the invalid, illegal or unenforceable provision eliminated.
11. If there are any discrepancies in the information provided, please bring it to attention of Datanet for suitable rectification measures.

Buy Online This Complete Book At
Datanet India eBooks Store

www.indiastatpublications.com

or go directly at

[http://www.indiastatpublications.com/
Assembly_factbook/Tamil_Nadu/Viluppuram/ Tirukkoyilur](http://www.indiastatpublications.com/Assembly_factbook/Tamil_Nadu/Viluppuram/Tirukkoyilur)

 **indiastat**elections

