



Tamil Nadu

# Assembly Factbook™

Ulundurpettai Assembly Constituency



Key Electoral Data of Ulundurpettai  
Assembly Constituency (Vidhan Sabha)



indiastatpublications

Tamil Nadu

# **Assembly Factbook™**

Ulundurpettai Assembly Constituency



Ulundurpettai Vidhan Sabha

## **Editor & Director**

Dr. R.K. Thukral

## **Research Editor**

Dr. Shafeeq Rahman

## **Compiled, Researched and Published by Datanet India Pvt. Ltd.**

D-100, 1st Floor,

Okhla Industrial Area, Phase-I,  
New Delhi- 110020.

Ph.: 91-11- 43580781-84

Email : support@indiastatpublications.com

Website : www.indiastatelections.com

## **Online Book Store :**

www.indiastatpublications.com

**Report No. :** AFB/TN-077-0125

**ISBN :** 978-93-5313-903-2

**First Edition :** January, 2018

**Eighth Updated Edition :** January, 2025

**Price :** Rs. 11500/-

US\$ 310

**© Datanet India Pvt. Ltd.**

All rights reserved. No part of this book may be reproduced, stored in a retrieval system or transmitted in any form or by any means, mechanical photocopying, photographing, scanning, recording or otherwise without the prior written permission of the publisher. Please refer to Disclaimer at page no. 279 for the use of this publication.

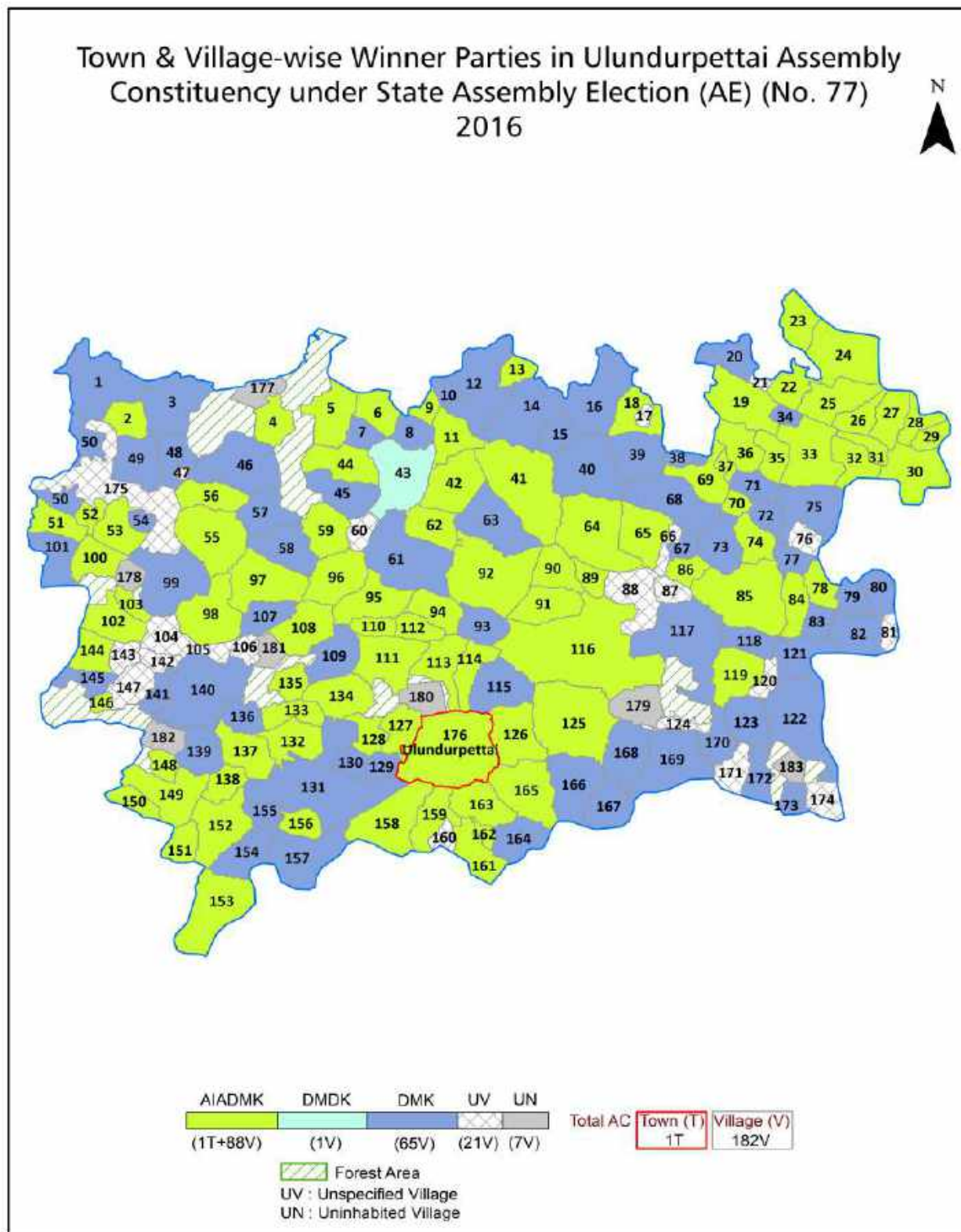
Printed in India

## Contents

No.	Particulars	Page No.
	<b>Introduction</b>	
1	Assembly Constituency - (Vidhan Sabha) at a Glance   Features of Assembly as per Delimitation Commission of India (2008)	1-2
	<b>Location and Political Maps</b>	
2	Location Map   Boundaries of Assembly Constituency - (Vidhan Sabha) in District   Boundaries of Assembly Constituency under Parliamentary Constituency - (Lok Sabha)   Town & Village-wise Winner Parties- 2024, 2021, 2019, 2016, 2014, 2011 and 2009	3-11
	<b>Administrative Setup (2011)</b>	
3	District   Sub-district   Towns   Villages   Inhabited Villages   Uninhabited Villages   Village Panchayat   Intermediate Panchayat	12-22
	<b>Demographics (2011)</b>	
4	Population   Households   Rural/Urban Population   Towns and Villages by Population Size   Sex Ratio (Total & 0-6 Years)   Religious Population   Social Population   Literacy Rate	23-24
	<b>Electoral Features</b>	
5	Important Dates of Last Elections Held   Electors by Gender   Service Electors   Voters   Voters Turnout   Polling Stations & Average Number of Electors per Polling Station   Electors by Age Group   Present Elected Representatives	25-30
	<b>Historical Summary Election Results</b>	
6	Vote Share of Major Parties   Winning Margin (Number & Percentage)   Polarity of Parties   Summary Result of Assembly Segment of Parliamentary Elections 2024, 2019, 2014, 2009, 2004 and 1999   Summary Result of Assembly Elections 2021, 2016, 2011, 2006, 2001, 1996, 1991, 1989, 1984, 1980, 1977, 1971 and 1967	31-52
	<b>Polling Station Level Election Results</b>	
7	Name and Number of Polling Station 2024, 2021, 2019, 2016, 2014, 2011 and 2009   Polling Station-wise Electors, Voters & Voters Turnout 2024, 2021, 2019, 2016, 2014, 2011 and 2009   Polling Station wise Elections Results 2024, 2021, 2019, 2016, 2014, 2011 and 2009	53-258
	<b>Share of Assembly Constituency</b>	
8	Share of Assembly Constituency - (Vidhan Sabha) in State, District and Parliamentary Constituency - (Lok Sabha)	259
	<b>Socio-Economic Amenities (2011)</b>	
9	Access to Administrative Units   Agricultural, Manufacturing and Industrial Commodities   Demographic Indicators   Education   Health & Manpower   Drinking Water Supply   Sanitation   Entertainment and Recreations Infrastructure   Power   Food Allocation Distribution and Marketing of Agriculture Commodities Infrastructure   Transport and Road Infrastructure   Communication   Banking and Financial Services   Land Use   Irrigation Source	260-275
10	<b>Abbreviation &amp; Sources</b>	276-278
11	<b>Disclaimer</b>	279



## Location & Political Map



## Administrative Setup

### List of Village Panchayat & Intermediate Panchayat (Block) Name - 2011

Village Name	Village Panchayat Name	Intermediate Panchayat Name
A. Kulathur	A. Kulathur	Ulundurpettai
A.Kumaramangalam	Kumaramangalam	Ulundurpettai
A.Kurumbur	A.Kurumbur	Tirunavalur
A.Mazhavarayanur	A.Mazhavarayanur	Ulundurpettai
A.Puthur	Pidagam	Ulundurpettai
A.Sathanur	A.Sathanur	Ulundurpettai
Adaiyur	Adaiyur	Ulundurpettai
Adanur	Adanur	Tirunavalur
Alangiri	Alangiri	Ulundurpettai
Alankuppam	Alankuppam	Thiruvennainallur
Amoor	Amoor	Thiruvennainallur
Anaivari	Anaivari	Thiruvennainallur
Anathur	Anathur	Thiruvennainallur
Andikuli	Andikuli	Tirunavalur
Anganur	Anganur	Ulundurpettai
Arali	Pandur	Tirunavalur
Arasampoondi	A.Kurumbur	Tirunavalur
Arasur	Arasur	Thiruvennainallur
Arinatham	Madiyanur, Arinatham, Ku.Kallakurichi	Tirunavalur
Arumbalavadi	Veeramangalam	Ulundurpettai
Arumpattu	Keerimedu, Arumpatt	Thiruvennainallur
Asanur	Asanur	Ulundurpettai
Athipakkam	Athipakkam	Ulundurpettai
Athipattu	Arumpattu	Thiruvennainallur
Athur	Athur	Tirunavalur
Avalam	Semmanandal	Tirunavalur
Chettiyandal	Sembimadevi	Ulundurpettai
Deviyanandal	Deviyanandal	Tirunavalur
Dhanam	Dhanam	Ulundurpettai

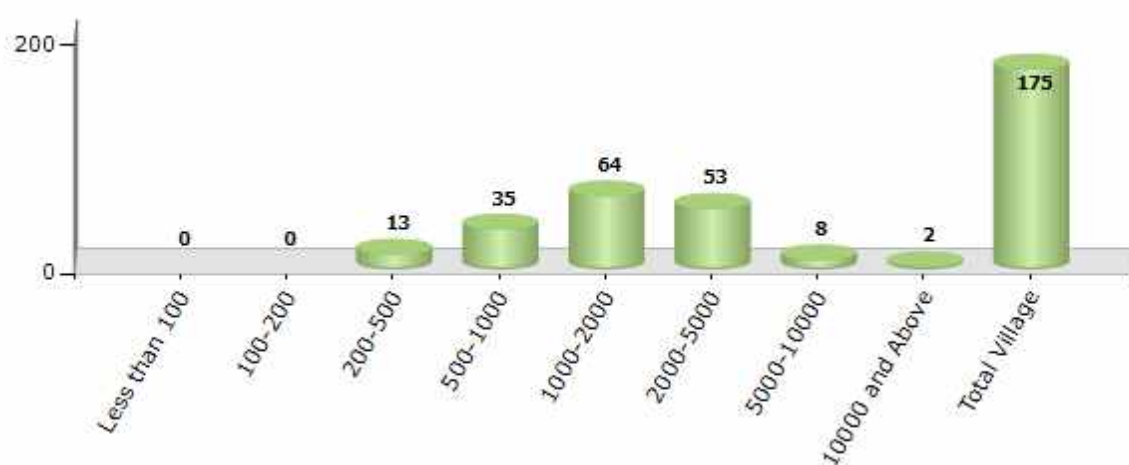
Contd....

## Demographics

### Number of Villages by Population Size - 2011

Less than 100	100-200	200-500	500-1000	1000-2000	2000-5000	5000-10000	10000 and Above	Total Village
0	0	13	35	64	53	8	2	175

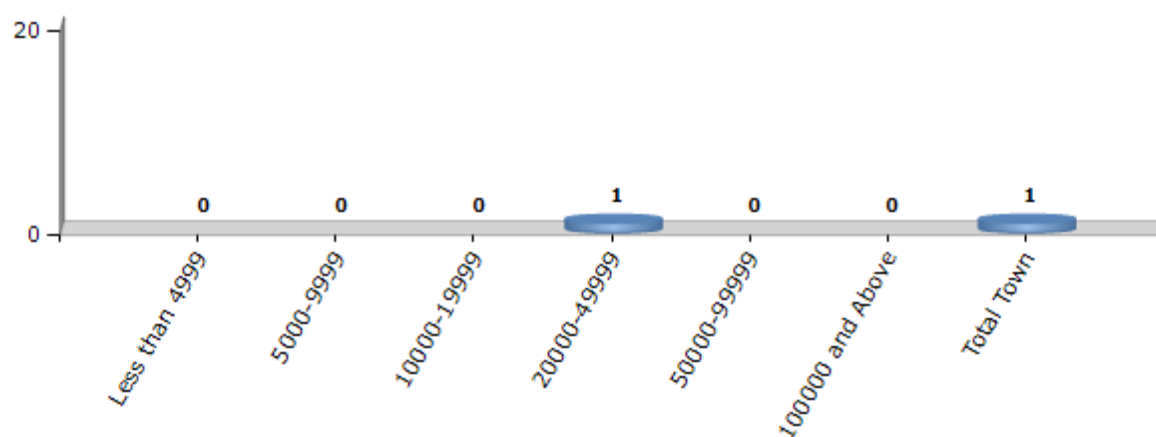
Number of Villages by Population Size - 2011



### Number of Towns by Population Size - 2011

Less than 4999	5000-9999	10000-19999	20000-49999	50000-99999	100000 and Above	Total Town
0	0	0	1	0	0	1

Number of Towns by Population Size - 2011



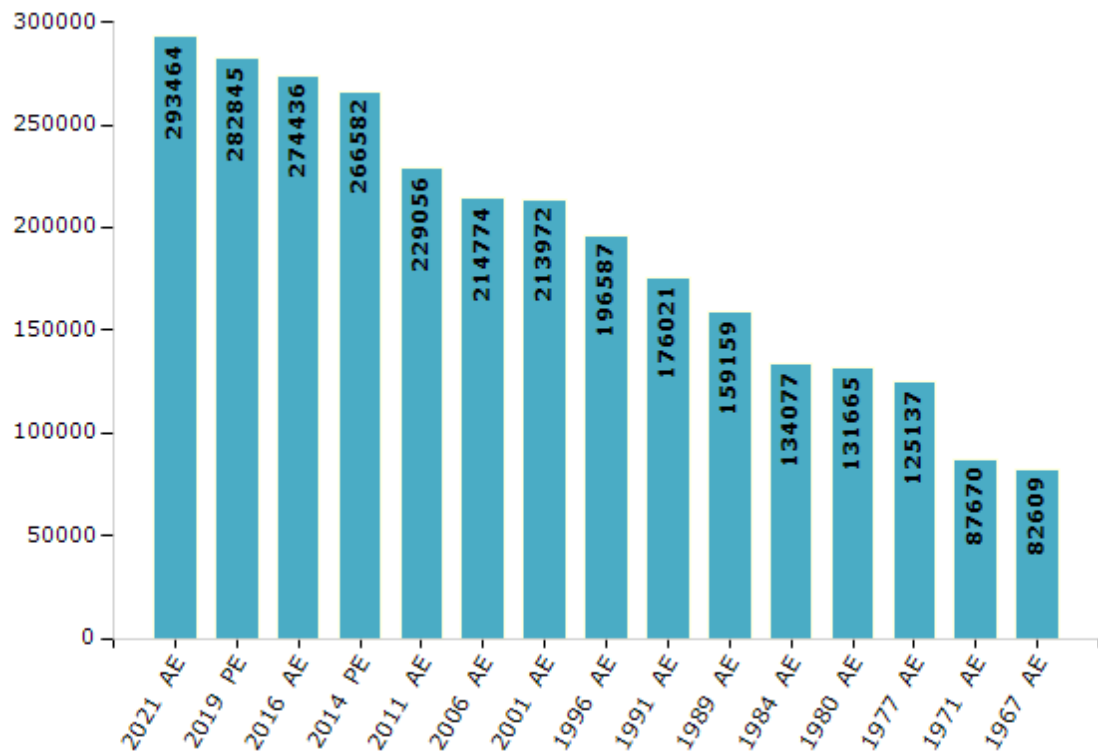
## Electoral Features

### Electors by Male & Female

Year	Male	Female	Others	Total
2021 AE	147997	145420	47	293464
2019 PE	143611	139187	47	282845
2016 AE	138592	135803	41	274436
2014 PE	135373	131179	30	266582
2011 AE	117207	111834	15	229056
2009 PE	-	-	-	-
2006 AE	106918	107856	-	214774
2004 PE	-	-	-	-
2001 AE	106160	107812	-	213972

Year	Male	Female	Others	Total
1999 PE	-	-	-	-
1996 AE	98069	98518	-	196587
1991 AE	87738	88283	-	176021
1989 AE	78726	80433	-	159159
1984 AE	66112	67965	-	134077
1980 AE	64844	66821	-	131665
1977 AE	61633	63504	-	125137
1971 AE	43425	44245	-	87670
1967 AE	-	-	-	82609

Number of Electors



**Note :** AE : Assembly Election, PE : Assembly Segment of Parliamentary Election



## Historical Summary Election Results

### Summary Result of Assembly Election - 2016

Candidate Name	Party	Votes	Votes %
Kumaraguru, R.	AIADMK	81973	36.04
Vasanthavel, G.R.	DMK	77809	34.21
Vijaykant	DMDK	34447	15.14
Balu, K.	PMK	20233	8.89
Saravanan, G.V.	IND	2657	1.17
Shanmugam, P.	IND	1791	0.79
Arumugam, E	IND	931	0.41
Vijayakanth, A.	IND	872	0.38
Chandrasekaran, N.	BSP	856	0.38
Agni Sriramachandran	IND	538	0.24
Desingh, S.	NTK	524	0.23
Bakkiiyalakshmi, K.	IND	516	0.23
Rajasekaran, K.	IND	505	0.22
Arigovindhan, T.	IND	458	0.2
Balu, P.	IND	363	0.16
Kumaraguru, D.	IND	343	0.15
Ramalingam, G.	KMDK	310	0.14
Rajendran, S.	IJK	293	0.13
Arasan, K.	IND	280	0.12
Venkatesan, M.	CPI(ML)(L)	274	0.12
Vijayakanth, S.	IND	181	0.08
Padmarajan, Dr.K.	IND	166	0.07
Suriya Prakash, M.	VTIP	126	0.06
Rahamathullah Shariff	IND	107	0.05
Manokaran, D.	IND	94	0.04
	NOTA	829	0.36

## Polling Station Level Election Results

### Number and Name of Polling Stations (PS) (2021)

Number of Polling Stations	Name of Polling Stations	Number of Polling Stations	Name of Polling Stations
1	Panchayat Union Elementary School, East Wing, Kattuedaiyar-605751	18	Panchayat Union Middle School, Ellaigramam-606201
2	Panchayat Union Elementary School, West Wing, Kattuedaiyar-605751	18A	Panchayat Union Middle School, Ellaigramam-606201
3	Panchayat Union Elementary School, Kattuediyar-605751	19	Panchayat Union Middle School, Ellaigramam-606201
3A	Panchayat Union Elementary School, Kattuediyar-605751	20	Panchayat Union Middle School, East Side North Wing, Koovadu-607201
4	Panchayat Union Elementary School, Kattuediyar-605751	21	Panchayat Union Middle School, East side South Wing, Koovadu-607201
4A	Panchayat Union Elementary School, Kattuediyar-605751	22	Panchayat Union Elementary School, Thengunam-607201
5	Panchayat Union Middle School, Kattusellur-605751	23	Panchayat Union Elementary School, West Wing, Neivanai-607201
6	Panchayat Union Middle School, West Wing, Kattusellur-605751	24	Panchayat Union Elementary School, East Wing, Neivanai-607201
7	Panchayat Union Middle School, East Wing, Kattusellur-605751	25	Village Panchayat Office, New Building, Neivanai-607201
8	Panchayat Union Elementary School, KommaSamuthiram-605751	26	Panchayat Union Middle School, Vadakurumbur-607201
9	Panchayat Union Elementary School, Thanam-607201	27	Panchayat Union Middle School, Vadakurumbur-607201
9A	Panchayat Union Elementary School, Thanam-607201	28	Aided Elementary School, Eraiyur-607201
10	Panchayat Union Middle School, Pallavadi-607201	29	Aided Elementary School, Eraiyur-607201
11	Panchayat Union Middle School, Pallavadi-607201	29A	Aided Elementary School, Eraiyur-607201
12	Panchayat Union Middle School, Pallavadi-607201	30	Saint Joseph R.C. Boys Primary School, Eraiyur-607201
13	Panchayat Union Middle School, Periyakurukkai-607201	30A	Saint Joseph R.C. Boys Primary School, Eraiyur-607201
13A	Panchayat Union Middle School, Periyakurukkai-607201	31	Saint Joseph R.C. Boy Primary School, Eraiyur-607201
14	Panchayat Union Middle School, Periyakurukkai-607201	32	St. Annes Girls High School, Eraiyur-607201
15	Panchayat Union Middle School, Periyakurukkai-607201	33	St. Annes Girls High School, Eraiyur-607201
16	Panchayat Union Middle School, west wing, Koothanur-607201	34	Saint Joseph R.C. Boy Primary School, Eraiyur-607201
17	Panchayat Union Middle School, East Wing, Koothanur-607201	35	Saint Joseph R.C. Boys Primary School, Eraiyur-607201

Contd....

## Polling Station Level Election Results

### Polling Station-wise Votes Secured by Overall Top Five Parties in Ulundurpettai Assembly in Assembly Election (AE) under Viluppuram Parliamentary Constituency in Tamil Nadu (2021)

Number of Polling Station	Winner - Manikannan. A.J (DMK)	Runner-up - Kumaraguru. R (AIADMK)	3rd - Pushba Mary. L (NTK)	4th - Rajamani. K.G.P. (AMMKMNKZ)	5th - Manik Kannan. M (IND)	NOTA	Other	Total Votes Secured
30	164	245	60	0	1	2	5	477
30A	185	291	56	3	5	4	7	551
31	247	278	68	1	3	3	8	608
32	362	188	62	1	7	5	7	632
33	347	348	61	3	7	4	6	776
34	332	333	54	5	4	2	9	739
35	111	45	11	1	2	2	2	174
36	355	294	84	4	7	9	9	762
37	391	183	22	4	12	5	6	623
38	341	416	39	2	8	7	11	824
39	452	262	17	7	9	9	5	761
40	242	299	27	3	0	4	10	585
41	140	190	11	3	1	3	3	351
42	253	242	60	6	3	5	4	573
43	272	87	23	4	0	0	1	387
44	403	384	54	13	12	11	19	896
45	376	145	63	17	7	7	12	627
46	221	170	42	3	4	3	4	447
47	188	198	32	16	9	8	14	465
47A	213	151	34	26	21	7	14	466
48	305	373	24	4	8	6	7	727
49	321	245	33	4	4	2	3	612
50	163	327	23	7	2	11	25	558
50A	211	208	33	10	3	8	14	487
51	112	236	25	7	4	2	2	388
52	140	327	31	12	0	3	7	520
53	132	439	43	7	6	9	4	640
54	222	427	55	11	11	24	15	765
55	195	230	27	6	3	3	2	466
56	328	359	47	7	10	8	13	772
57	166	250	25	0	5	10	9	465
58	237	175	13	10	7	8	8	458
58A	243	240	15	3	1	2	7	511
59	262	217	27	4	4	7	4	525
59A	224	230	16	5	6	6	5	492

Contd....

## Polling Station Level Election Results

**Winner, Runner-up and 3rd Party Position & Winning Margin According to Polling Stations in Ulundurpettai Assembly in Assembly Election (AE) under Viluppuram Parliamentary Constituency in Tamil Nadu (2021)**

Polling Station Number	Winner Party	Winner Votes (%)	Runner-up Party	Runner-up Votes (%)	Winning Margin Votes (%)	Third Party	Third Party Votes (%)	Other Votes (%)
60	DMK	458 (81.64)	AIADMK	61 (10.87)	397 (70.77)	NTK	18 (3.21)	24 (4.28)
61	DMK	565 (74.44)	AIADMK	141 (18.58)	424 (55.86)	NTK	38 (5.01)	15 (1.98)
62	DMK	247 (66.58)	AIADMK	96 (25.88)	151 (40.7)	NTK	15 (4.04)	13 (3.5)
63	DMK	306 (65.38)	AIADMK	97 (20.73)	209 (44.65)	NTK	54 (11.54)	11 (2.35)
64	DMK	290 (70.9)	AIADMK	71 (17.36)	219 (53.54)	NTK	33 (8.07)	15 (3.67)
64A	DMK	174 (51.94)	AIADMK	135 (40.3)	39 (11.64)	NTK	9 (2.69)	17 (5.07)
65	DMK	367 (57.17)	AIADMK	229 (35.67)	138 (21.5)	NTK	28 (4.36)	18 (2.8)
66	DMK	478 (66.39)	AIADMK	195 (27.08)	283 (39.31)	NTK	24 (3.33)	23 (3.19)
67	AIADMK	406 (48.62)	DMK	352 (42.16)	54 (6.46)	NTK	51 (6.11)	26 (3.11)
68	AIADMK	494 (58.67)	DMK	235 (27.91)	259 (30.76)	NTK	61 (7.24)	52 (6.18)
69	DMK	348 (61.27)	AIADMK	135 (23.77)	213 (37.5)	NTK	52 (9.15)	33 (5.81)
70	AIADMK	210 (45.95)	DMK	204 (44.64)	6 (1.31)	NTK	18 (3.94)	25 (5.47)
70A	DMK	282 (49.3)	AIADMK	238 (41.61)	44 (7.69)	NTK	31 (5.42)	21 (3.67)
71	AIADMK	352 (49.51)	DMK	298 (41.91)	54 (7.6)	NTK	28 (3.94)	33 (4.64)
72	DMK	201 (43.04)	AIADMK	189 (40.47)	12 (2.57)	NTK	51 (10.92)	26 (5.57)
72A	AIADMK	313 (46.23)	DMK	276 (40.77)	37 (5.46)	NTK	47 (6.94)	41 (6.06)
73	DMK	242 (46.99)	AIADMK	223 (43.3)	19 (3.69)	NTK	21 (4.08)	29 (5.63)
74	DMK	344 (50.22)	AIADMK	258 (37.66)	86 (12.56)	NTK	41 (5.99)	42 (6.13)
75	DMK	357 (50.5)	AIADMK	285 (40.31)	72 (10.19)	NTK	27 (3.82)	38 (5.37)
76	DMK	339 (48.22)	AIADMK	263 (37.41)	76 (10.81)	NTK	68 (9.67)	33 (4.69)
77	DMK	255 (47.84)	AIADMK	205 (38.46)	50 (9.38)	NTK	47 (8.82)	26 (4.88)
78	AIADMK	311 (47.77)	DMK	283 (43.47)	28 (4.3)	NTK	35 (5.38)	22 (3.38)
79	DMK	196 (49.87)	AIADMK	166 (42.24)	30 (7.63)	NTK	21 (5.34)	10 (2.54)
79A	DMK	306 (53.5)	AIADMK	234 (40.91)	72 (12.59)	NTK	18 (3.15)	14 (2.45)
80	AIADMK	385 (49.17)	DMK	332 (42.4)	53 (6.77)	NTK	44 (5.62)	22 (2.81)
81	AIADMK	243 (53.76)	DMK	180 (39.82)	63 (13.94)	NTK	11 (2.43)	18 (3.98)
81A	AIADMK	250 (49.7)	DMK	195 (38.77)	55 (10.93)	NTK	25 (4.97)	33 (6.56)
82	DMK	195 (45.56)	AIADMK	188 (43.93)	7 (1.63)	NTK	25 (5.84)	20 (4.67)
83	AIADMK	422 (47.74)	DMK	366 (41.4)	56 (6.34)	NTK	61 (6.9)	35 (3.96)
84	AIADMK	266 (47.5)	DMK	255 (45.54)	11 (1.96)	NTK	22 (3.93)	17 (3.04)
85	DMK	294 (42.86)	AIADMK	266 (38.78)	28 (4.08)	NTK	98 (14.29)	28 (4.08)
86	DMK	245 (43.36)	AIADMK	203 (35.93)	42 (7.43)	NTK	73 (12.92)	44 (7.79)
87	DMK	201 (48.43)	AIADMK	166 (40)	35 (8.43)	NTK	35 (8.43)	13 (3.13)
87A	DMK	248 (53.33)	AIADMK	143 (30.75)	105 (22.58)	NTK	46 (9.89)	28 (6.02)
88	AIADMK	313 (50)	DMK	246 (39.3)	67 (10.7)	NTK	49 (7.83)	18 (2.88)

Contd....

## Socio-Economic Amenities - Rural

### Access to Education Facilities

Particulars	Number of Villages (% of Population)				
	Available	Not Available	If Not Available (Distance of Nearest Facility)		
			A	B	C
Govt. Primary School	164 (97)	11 (3)	10 (3)	1 (0)	0 (0)
Private Primary School	22 (25)	153 (75)	0 (0)	0 (0)	0 (0)
Govt. Middle School	86 (72)	89 (28)	66 (21)	15 (4)	2 (0)
Private Middle School	10 (15)	165 (85)	4 (2)	0 (0)	0 (0)
Govt. Secondary School	25 (34)	150 (66)	72 (31)	66 (28)	2 (1)
Private Secondary School	6 (8)	169 (92)	6 (3)	2 (1)	0 (0)
Govt. Senior Secondary School	10 (17)	165 (83)	61 (29)	86 (45)	9 (5)
Private Senior Secondary School	2 (4)	173 (96)	3 (1)	5 (2)	0 (0)
Govt. Arts and Science Degree College	0 (0)	175 (100)	5 (5)	18 (11)	31 (19)
Private Arts and Science Degree College	4 (6)	171 (94)	19 (9)	41 (19)	57 (33)
Govt. Engineering College	0 (0)	175 (100)	0 (0)	0 (0)	15 (10)
Private Engineering College	2 (3)	173 (97)	17 (9)	34 (17)	107 (61)
Govt. Medicine College	0 (0)	175 (100)	0 (0)	0 (0)	174 (100)
Private Medicine College	0 (0)	175 (100)	0 (0)	0 (0)	1 (0)
Govt. Management Institute	0 (0)	175 (100)	8 (4)	10 (5)	19 (15)
Private Management Institute	1 (1)	174 (99)	5 (3)	10 (7)	122 (64)
Govt. Polytechnic	0 (0)	175 (100)	0 (0)	7 (4)	33 (20)
Private Polytechnic	2 (2)	173 (98)	2 (2)	34 (22)	97 (50)
Govt. Vocational Training School/ITI	0 (0)	175 (100)	12 (6)	25 (14)	79 (44)
Private Vocational Training School/ITI	4 (4)	171 (96)	9 (5)	27 (15)	19 (12)
Govt. Non Formal Training Centre	144 (90)	31 (10)	27 (9)	3 (1)	1 (0)
Private Non Formal Training Centre	0 (0)	175 (100)	0 (0)	0 (0)	0 (0)
Govt. School For Disabled	0 (0)	175 (100)	0 (0)	2 (1)	53 (35)
Private School For Disabled	0 (0)	175 (100)	0 (0)	1 (1)	119 (63)
Government Others	0 (0)	175 (100)	0 (0)	0 (0)	0 (0)
Private Others	0 (0)	175 (100)	0 (0)	0 (0)	0 (0)

Note : Distance A : Less than 5 km; B : Between 5-10 km; C : 10+ km.; Source : Data Analysis is based on 2011 Census.



## DISCLAIMER

The Terms of Use and Disclaimer of Datanet India Private Limited (hereinafter referred to as "Datanet") for use of this analysis report of **Ulundurpettai Assembly Constituency (Ulundurpettai Vidhan Sabha)** :-

1. **Assembly Factbook™** is a Registered Trade Mark owned by Datanet.
2. All the maps are sketched and graphical representation only and have not been drawn to the scale and also not to represent the actual geographical area or boundary of the unit.
3. The data for the aforesaid analysis is based on authentic sources and has been culled from the various publications of Census, CSO and NSSO for district and block level data, various central and state government departments, Central & State Elections Commissions and the concerned Returning Officers' releases, Electoral Rolls, Election results and allied publications, internal assessment, surveys, estimates and analysis. Therefore, certain adjustment of data at micro level may have been done to arrive closer to the macro data.
4. Data have been provided on an "As Is" and "As AVAILABLE" basis
5. The colours shown in the maps or diagram and charts of a particular party, alliance or AC are indicative and do not represent them.
6. This publication which includes maps, sheets, graphs and data would be the property under copyright of Datanet only. The user may use these for its internal study, analysis and research purposes. It's public display, re-selling or any commercial uses by the user are not allowed.
7. Datanet has taken due care and caution in compilation and processing of data and allied information, but does not guarantee the accuracy, adequacy or completeness of any information/analysis and will be not responsible for any errors or omissions or for the results obtained from the use of such information/analysis.
8. All the contents for the publication have been culled from various authentic sources and Datanet reasonably believes such sources to be reliable, but does not make any representations, express or implied as to the accuracy or fitness of use of such information. The information or contents of the information/analysis do not constitute advice and should not be relied upon in making (or refraining from making) any decision. Any reliance placed upon the information provided by Datanet is the sole responsibility and strictly at the user's risk.
9. In no event will Datanet be liable for any damages (including, without limitation, damages for loss of business projects, or loss of profits) arising in contract, tort or otherwise from the use of or inability to use any of its contents, or from any action taken (or refrained from being taken) as a result of using the analysis or any of its contents. Datanet its directors, owners, editors, officials, employees, distributor and agents or any associate will not be liable for any errors in the information contained or any consequences arising from the use of the contents of the provided information/analysis.
10. If any provision of these terms and conditions is held invalid or illegal or unenforceable for any reason by any court of competent jurisdiction, such provision shall be severed and the remainder of provisions of the terms and conditions shall continue in full force and effect as if the Term of Use had been executed with the invalid, illegal or unenforceable provision eliminated.
11. If there are any discrepancies in the information provided, please bring it to attention of Datanet for suitable rectification measures.

**Buy Online This Complete Book At**  
**Datanet India eBooks Store**

[www.indiastatpublications.com](http://www.indiastatpublications.com)

or go directly at

[http://www.indiastatpublications.com/  
Assembly\\_factbook/Tamil\\_Nadu/Viluppuram/ Ulundurpettai](http://www.indiastatpublications.com/Assembly_factbook/Tamil_Nadu/Viluppuram/Ulundurpettai)

 **india**stat**elections**

