



Tamil Nadu

# Assembly Factbook™

Vanur Assembly Constituency



Key Electoral Data of Vanur  
Assembly Constituency (Vidhan Sabha)

Tamil Nadu

# Assembly Factbook™

Vanur Assembly Constituency



Vanur Vidhan Sabha

## **Editor & Director**

Dr. R.K. Thukral

## **Research Editor**

Dr. Shafeeq Rahman

## **Compiled, Researched and Published by Datanet India Pvt. Ltd.**

D-100, 1st Floor,

Okhla Industrial Area, Phase-I,  
New Delhi- 110020.

Ph.: 91-11- 43580781-84

Email : support@indiastatpublications.com

Website : www.indiastatelections.com

## **Online Book Store :**

www.indiastatpublications.com

**Report No. :** AFB/TN-073-0125

**ISBN :** 978-93-5313-910-0

**First Edition :** January, 2018

**Eighth Updated Edition :** January, 2025

**Price :** Rs. 11500/-

US\$ 310

**© Datanet India Pvt. Ltd.**

All rights reserved. No part of this book may be reproduced, stored in a retrieval system or transmitted in any form or by any means, mechanical photocopying, photographing, scanning, recording or otherwise without the prior written permission of the publisher. Please refer to Disclaimer at page no. 246 for the use of this publication.

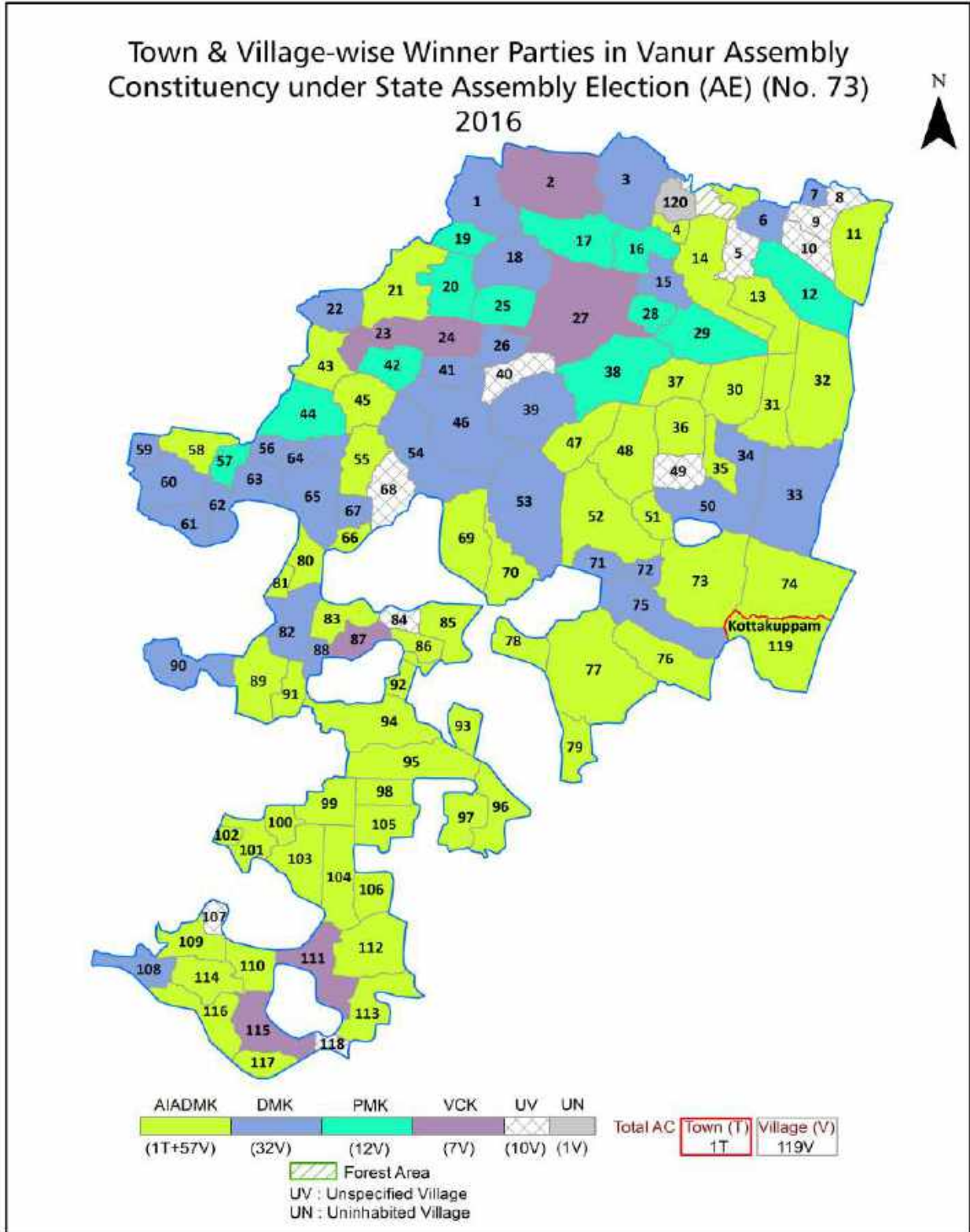
Printed in India

## Contents

No.	Particulars	Page No.
	<b>Introduction</b>	
1	Assembly Constituency - (Vidhan Sabha) at a Glance   Features of Assembly as per Delimitation Commission of India (2008)	1-2
	<b>Location and Political Maps</b>	
2	Location Map   Boundaries of Assembly Constituency - (Vidhan Sabha) in District   Boundaries of Assembly Constituency under Parliamentary Constituency - (Lok Sabha)   Town & Village-wise Winner Parties- 2024, 2021, 2019, 2016, 2014, 2011 and 2009	3-11
	<b>Administrative Setup (2011)</b>	
3	District   Sub-district   Towns   Villages   Inhabited Villages   Uninhabited Villages   Village Panchayat   Intermediate Panchayat	12-19
	<b>Demographics (2011)</b>	
4	Population   Households   Rural/Urban Population   Towns and Villages by Population Size   Sex Ratio (Total & 0-6 Years)   Religious Population   Social Population   Literacy Rate	20-21
	<b>Electoral Features</b>	
5	Important Dates of Last Elections Held   Electors by Gender   Service Electors   Voters   Voters Turnout   Polling Stations & Average Number of Electors per Polling Station   Electors by Age Group   Present Elected Representatives	22-27
	<b>Historical Summary Election Results</b>	
6	Vote Share of Major Parties   Winning Margin (Number & Percentage)   Polarity of Parties   Summary Result of Assembly Segment of Parliamentary Elections 2024, 2019, 2014, 2009, 2004 and 1999   Summary Result of Assembly Elections 2021, 2016, 2011, 2006, 2001, 1996, 1991, 1989, 1984, 1980, 1977, 1971 and 1967	28-49
	<b>Polling Station Level Election Results</b>	
7	Name and Number of Polling Station 2024, 2021, 2019, 2016, 2014, 2011 and 2009   Polling Station-wise Electors, Voters & Voters Turnout 2024, 2021, 2019, 2016, 2014, 2011 and 2009   Polling Station wise Elections Results 2024, 2021, 2019, 2016, 2014, 2011 and 2009	50-225
	<b>Share of Assembly Constituency</b>	
8	Share of Assembly Constituency - (Vidhan Sabha) in State, District and Parliamentary Constituency - (Lok Sabha)	226
	<b>Socio-Economic Amenities (2011)</b>	
9	Access to Administrative Units   Agricultural, Manufacturing and Industrial Commodities   Demographic Indicators   Education   Health & Manpower   Drinking Water Supply   Sanitation   Entertainment and Recreations Infrastructure   Power   Food Allocation Distribution and Marketing of Agriculture Commodities Infrastructure   Transport and Road Infrastructure   Communication   Banking and Financial Services   Land Use   Irrigation Source	227-242
10	<b>Abbreviation &amp; Sources</b>	243-245
11	<b>Disclaimer</b>	246



Location & Political Map



## Administrative Setup

### List of Village Panchayat & Intermediate Panchayat (Block) Name - 2011

Village Name	Village Panchayat Name	Intermediate Panchayat Name
Acharampattu	Akasampattu	Vanur
Adanappattu	Adanappattu	Vanur
Agaram (Then)	Kilkoothapakkam	Vanur
Akasampattu	Akasampattu	Vanur
Aliyur	Aliyur	Kandamangalam
Ambuzhukkai	Nemili	Vanur
Ammanankuppam	Thandavamoorthykuppam	Kandamangalam
Appakkam	Kodur	Vanur
Appirambattu	Appirambattu	Vanur
Aruvadai	Komadippattu	Vanur
Aruvapakkam	Aruvapakkam	Vanur
Bommayapalayam	Bommayapalayam	Vanur
Chinnababusamudram	Chinnababusamudram, Thandavamoorthykuppam	Kandamangalam
Chittalambattu	Chittalambattu	Kandamangalam
Chittanappakkam	Kayalmedu	Vanur
Chokkambattu	Kongambattu	Kandamangalam
Devanandal	Talaiganikuppam	Vanur
Elayandapattu	Elayandipattu	Vanur
Eraiyur	Eraiyur	Vanur
Idaichcheri	Pudukkuppam	Vanur
Idaiyapattu	Siruvai	Vanur
Ilvampattu	Kunnam	Vanur
Irumbai	Irumbai	Vanur
Iveli	Iveli	Vanur
Kadagampattu	Kadagampattu	Vanur
Kadapperikuppam	Kadapperikuppam	Vanur
Kalanjukuppam	Kalanjukuppam	Kandamangalam
Kaliingamalai	Pakkiripalayam	Kandamangalam
Kalittirambattu	Kalittirambattu	Kandamangalam

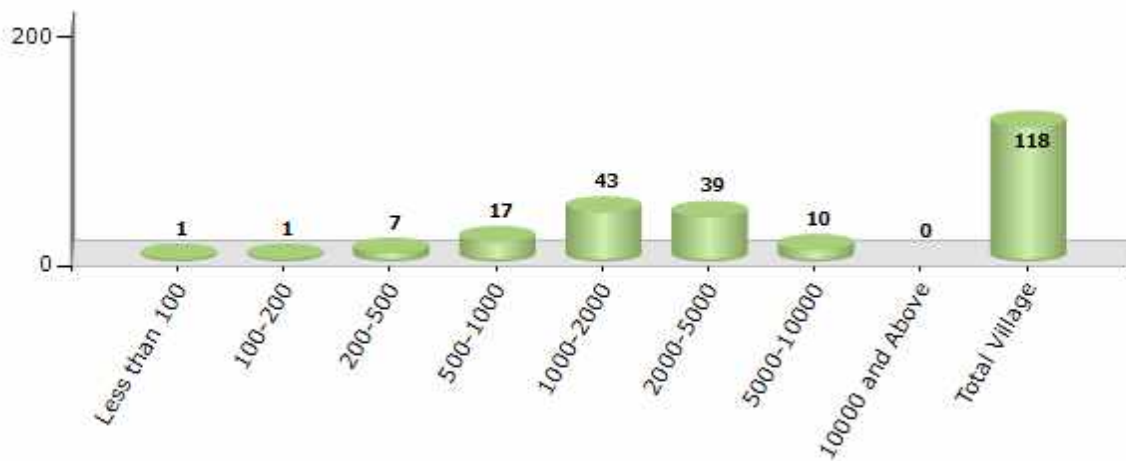
Contd....

## Demographics

### Number of Villages by Population Size - 2011

Less than 100	100-200	200-500	500-1000	1000-2000	2000-5000	5000-10000	10000 and Above	Total Village
1	1	7	17	43	39	10	0	118

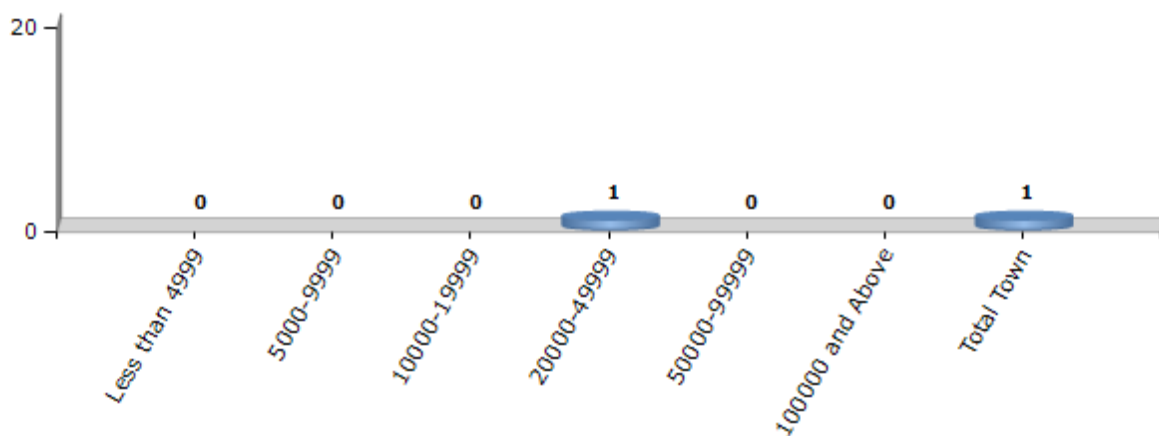
Number of Villages by Population Size - 2011



### Number of Towns by Population Size - 2011

Less than 4999	5000-9999	10000-19999	20000-49999	50000-99999	100000 and Above	Total Town
0	0	0	1	0	0	1

Number of Towns by Population Size - 2011

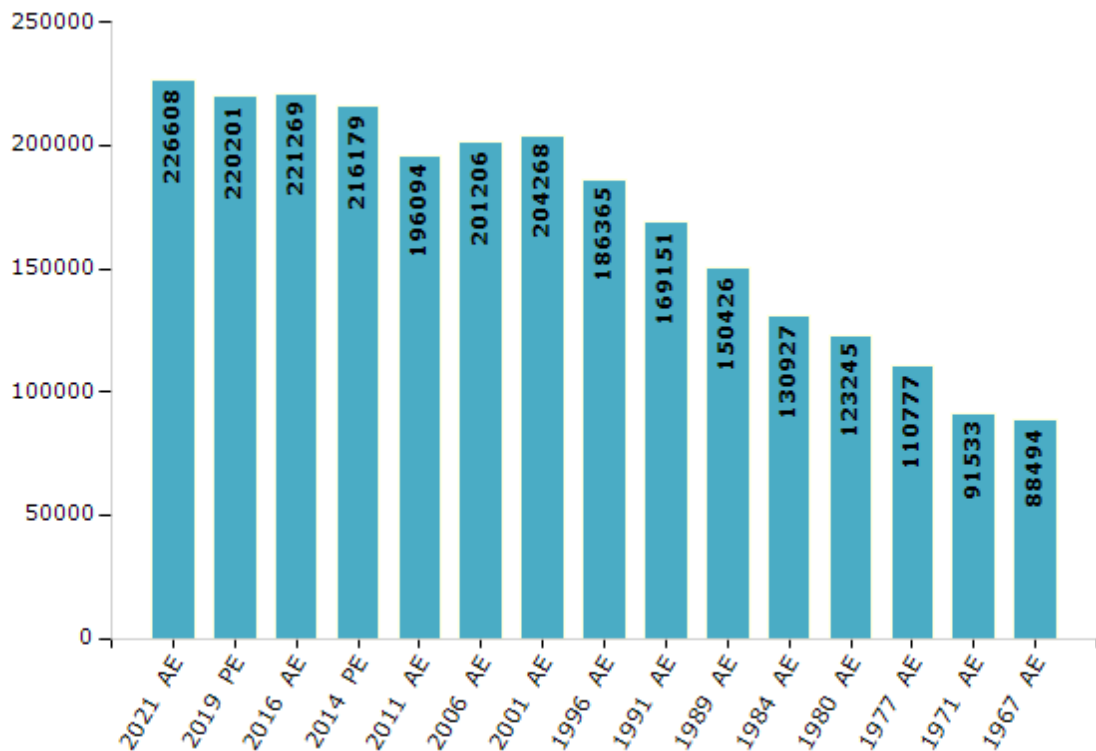


## Electoral Features

### Electors by Male & Female

Year	Male	Female	Others	Total	Year	Male	Female	Others	Total
2021 AE	111302	115290	16	226608	1999 PE	-	-	-	-
2019 PE	108978	111207	16	220201	1996 AE	93681	92684	-	186365
2016 AE	109422	111830	17	221269	1991 AE	85395	83756	-	169151
2014 PE	107358	108807	14	216179	1989 AE	75960	74466	-	150426
2011 AE	99004	97084	6	196094	1984 AE	66123	64804	-	130927
2009 PE	-	-	-	-	1980 AE	62021	61224	-	123245
2006 AE	100609	100597	-	201206	1977 AE	54913	55864	-	110777
2004 PE	-	-	-	-	1971 AE	45993	45540	-	91533
2001 AE	102138	102130	-	204268	1967 AE	-	-	-	88494

Number of Electors



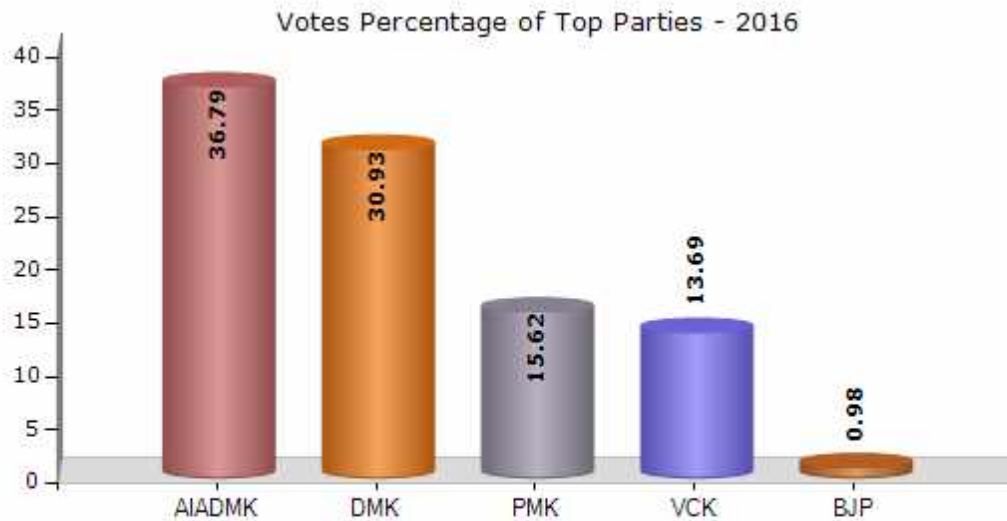
Note : AE : Assembly Election, PE : Assembly Segment of Parliamentary Election



## Historical Summary Election Results

### Summary Result of Assembly Election - 2016

Candidate Name	Party	Votes	Votes %
Chakrapani M	AIADMK	64167	36.79
Mydili R	DMK	53944	30.93
Sankar P	PMK	27240	15.62
Ravikumar D	VCK	23873	13.69
Thiruselvakumar D	BJP	1716	0.98
Latchoumy M	NTK	797	0.46
Kannabiran V	BSP	595	0.34
Selvakumari E	IND	451	0.26
Elamurugan V	IND	215	0.12
	NOTA	1430	0.82



## Polling Station Level Election Results

### Number and Name of Polling Stations (PS) (2021)

Number of Polling Stations	Name of Polling Stations	Number of Polling Stations	Name of Polling Stations
1	Panchayat Union Elementary School, Old Building North Facing West Wing, Thenkodipakkam-604102	19	Panchayat Union Elementary School, Edachery-604154
2	Panchayat Union Elementary School, New Building North Facing East Wing, Thenkodipakkam-604102	20	Panchayat Union Elementary School East Side Building, Pudukuppam-604154
3	Panchayat Union Primary School, Old Building, Peravur-604154	20A	Panchayat Union Elementary School East Side Building, Pudukuppam-604154
4	Government High School, New Building North Wing, Peravur-604154	21	Panchayat Union Middle School, New Building West Wing, Konchimangalam-604102
5	Government High School, North New Building East Side Facing West, Peravur-604154	21A	Panchayat Union Middle School, New Building West Wing, Konchimangalam-604102
6	Panchayat Union Primary School, North Building, Ulagapuram-604154	22	Panchayat Union Middle School, New Building East Wing, Konchimangalam-604102
7	Panchayat Union Elementary School, South Building East Wing North Facing, Ulagapuram-604154	23	Government Higher Secondary School, East Building West Wing, Kiliyanur-604102
7A	Panchayat Union Elementary School, South Building East Wing North Facing, Ulagapuram-604154	24	Government Higher Secondary School, Middle Building East Wing South Facing, Kiliyanur-604102
8	Panchayat Union Middle School, New Building East wing Facing South, T.Parangani-604154	24A	Government Higher Secondary School, Middle Building East Wing South Facing, Kiliyanur-604102
8A	Panchayat Union Middle School, New Building East wing Facing South, T.Parangani-604154	25	Government Higher Secondary School, Middle Building West Wing South Facing, Kiliyanur-604102
9	Panchayat Union Middle School, New Building East side Building South wing Facing West, T.Parangani-604154	26	Panchayat Union Middle School South Wing West Facing, Kiliyanur-604102
10	Aided Middle School, New Building South Facing Middle Room 4, Uppuvellore-604154	27	Panchayat Union Middle School, North Wing west Facing, Kiliyanur-604102
11	Aided Middle School, New Building South Facing Eastern Wing Room.No-5, Uppuvellore-604154	28	Panchayat Union Middle School, West side Building East Facing, Nallavur-604154
12	Panchayat Union Elementary School, Colony North Wing, Uppuvellore-604154	28A	Panchayat Union Middle School, West side Building East Facing, Nallavur-604154
13	Panchayat Union Elementary School, Thalakanikuppam-604154	29	Panchayat Union Middle School, West side Building West Wing West Building, Nallavur-604154
14	Panchayat Union Elementary School, Kayalmedu-604154	30	Panchayat Union Elementary School Pudhur Nallavur-604154
15	Panchayat Union Middle School, New Building North Facing, Kilapakkam-604301	31	Adidravidar Welfare Elementary School, North Wing East Facing, Kondhamur-604102
16	Library Building Panchayat Union Elementary School, Nanakkalmedu-604301	32	Adidravidar Welfare Elementary School, South Wing East Facing, Kondhamur-604102
17	Panchayat Union Middle School, Additional Building, Karattai-604154	33	Panchayat Union Middle School, New Building North Side East Facing, Aruvapakkam-604102
17A	Panchayat Union Middle School, Additional Building, Karattai-604154	33A	Panchayat Union Middle School, New Building North Side East Facing, Aruvapakkam-604102
18	Panchayat Union Elementary School, New Building West Wing, Aruvadai-604154	34	Panchayat Union Middle School, New Building Middle Block North Facing, Athanapattu-604102

Contd....

## Polling Station Level Election Results

### Polling Station-wise Votes Secured by Overall Top Five Parties in Vanur Assembly in Assembly Election (AE) under Viluppuram Parliamentary Constituency in Tamil Nadu (2021)

Number of Polling Station	Winner - Chakrapani M (AIADMK)	Runner-up - Vanni Arasu (VCK)	3rd - Latchoumy M (NTK)	4th - Ganapathi P M (DMDK)	5th - Sandosh kumar M (MNM)	NOTA	Other	Total Votes Secured
29	263	448	16	17	1	4	6	755
30	394	27	13	4	3	5	2	448
31	463	56	11	21	3	4	6	564
32	250	534	11	23	1	0	5	824
33	440	69	17	17	3	2	0	548
33A	60	309	27	11	1	2	5	415
34	656	56	11	15	6	7	6	757
35	226	356	8	13	17	2	4	626
36	417	71	26	18	5	4	6	547
37	386	56	17	33	6	4	8	510
38	434	203	29	19	9	4	7	705
39	464	43	10	31	5	4	0	557
39A	179	194	22	6	4	5	3	413
40	265	314	33	25	4	0	8	649
41	141	384	26	7	2	3	3	566
42	187	276	16	9	4	3	6	501
43	308	293	40	10	1	3	7	662
44	72	159	15	7	1	0	0	254
45	292	328	41	18	9	11	9	708
46	85	498	46	5	2	3	6	645
47	451	274	12	21	4	4	9	775
48	266	32	5	8	0	1	3	315
49	112	289	43	29	5	1	3	482
50	202	308	41	21	6	0	3	581
51	505	300	27	18	7	6	3	866
52	157	457	15	8	2	2	9	650
53	431	95	17	17	5	3	3	571
54	523	67	23	20	7	7	13	660
55	289	249	7	12	10	3	2	572
56	163	412	19	7	12	3	7	623
57	91	266	13	16	7	2	5	400
58	330	325	44	11	12	3	10	735
59	441	174	38	17	4	8	2	684
59A	106	251	6	12	3	1	6	385
60	191	137	27	8	5	4	6	378

Contd....

## Polling Station Level Election Results

### Winner, Runner-up and 3rd Party Position & Winning Margin According to Polling Stations in Vanur Assembly in Assembly Election (AE) under Viluppuram Parliamentary Constituency in Tamil Nadu (2021)

Polling Station Number	Winner Party	Winner Votes (%)	Runner-up Party	Runner-up Votes (%)	Winning Margin Votes (%)	Third Party	Third Party Votes (%)	Other Votes (%)
61	VCK	276 (50.46)	AIADMK	210 (38.39)	66 (12.07)	NTK	30 (5.48)	31 (5.67)
61A	VCK	305 (63.41)	AIADMK	137 (28.48)	168 (34.93)	NTK	24 (4.99)	15 (3.12)
62	AIADMK	264 (48.71)	VCK	190 (35.06)	74 (13.65)	NTK	44 (8.12)	44 (8.12)
62A	AIADMK	244 (50.62)	VCK	146 (30.29)	98 (20.33)	NTK	50 (10.37)	42 (8.71)
63	AIADMK	347 (55.88)	NTK	134 (21.58)	213 (34.3)	VCK	104 (16.75)	36 (5.8)
64	VCK	235 (70.36)	AIADMK	69 (20.66)	166 (49.7)	NTK	18 (5.39)	12 (3.59)
65	AIADMK	387 (65.15)	VCK	88 (14.81)	299 (50.34)	NTK	64 (10.77)	55 (9.26)
66	AIADMK	462 (78.31)	VCK	51 (8.64)	411 (69.67)	NTK	49 (8.31)	28 (4.75)
67	AIADMK	323 (75.82)	VCK	49 (11.5)	274 (64.32)	NTK	30 (7.04)	24 (5.63)
68	AIADMK	419 (61.17)	VCK	129 (18.83)	290 (42.34)	NTK	96 (14.01)	41 (5.99)
69	AIADMK	398 (56.78)	VCK	119 (16.98)	279 (39.8)	NTK	91 (12.98)	93 (13.27)
70	AIADMK	297 (56.79)	VCK	78 (14.91)	219 (41.88)	NTK	74 (14.15)	74 (14.15)
71	AIADMK	363 (57.62)	VCK	104 (16.51)	259 (41.11)	NTK	73 (11.59)	90 (14.29)
72	AIADMK	322 (56.89)	VCK	114 (20.14)	208 (36.75)	NTK	78 (13.78)	52 (9.19)
73	AIADMK	290 (55.34)	VCK	120 (22.9)	170 (32.44)	NTK	69 (13.17)	45 (8.59)
74	VCK	323 (46.81)	AIADMK	277 (40.14)	46 (6.67)	NTK	48 (6.96)	42 (6.09)
75	AIADMK	448 (63.82)	VCK	181 (25.78)	267 (38.04)	NTK	42 (5.98)	31 (4.42)
75A	AIADMK	76 (51.01)	VCK	53 (35.57)	23 (15.44)	NTK	10 (6.71)	10 (6.71)
76	VCK	330 (56.31)	AIADMK	171 (29.18)	159 (27.13)	NTK	54 (9.22)	31 (5.29)
77	VCK	251 (41.76)	AIADMK	236 (39.27)	15 (2.49)	NTK	72 (11.98)	42 (6.99)
78	AIADMK	244 (48.61)	VCK	163 (32.47)	81 (16.14)	NTK	61 (12.15)	34 (6.77)
79	AIADMK	349 (44.63)	VCK	222 (28.39)	127 (16.24)	NTK	177 (22.63)	34 (4.35)
80	VCK	346 (50.51)	AIADMK	277 (40.44)	69 (10.07)	NTK	43 (6.28)	19 (2.77)
81	VCK	379 (61.73)	AIADMK	195 (31.76)	184 (29.97)	NTK	16 (2.61)	24 (3.91)
82	VCK	358 (69.79)	AIADMK	101 (19.69)	257 (50.1)	NTK	29 (5.65)	25 (4.87)
83	VCK	182 (52)	AIADMK	96 (27.43)	86 (24.57)	NTK	50 (14.29)	22 (6.29)
84	AIADMK	209 (49.53)	VCK	98 (23.22)	111 (26.31)	NTK	95 (22.51)	20 (4.74)
84A	AIADMK	268 (53.07)	VCK	130 (25.74)	138 (27.33)	NTK	82 (16.24)	25 (4.95)
85	VCK	473 (82.55)	AIADMK	59 (10.3)	414 (72.25)	NTK	19 (3.32)	22 (3.84)
86	VCK	413 (81.46)	AIADMK	44 (8.68)	369 (72.78)	NTK	25 (4.93)	25 (4.93)
87	VCK	359 (82.91)	AIADMK	34 (7.85)	325 (75.06)	NTK	18 (4.16)	22 (5.08)
88	VCK	369 (80.39)	AIADMK	44 (9.59)	325 (70.8)	NTK	19 (4.14)	27 (5.88)
89	VCK	375 (90.58)	NTK	22 (5.31)	353 (85.27)	AIADMK	11 (2.66)	6 (1.45)
89A	VCK	283 (76.9)	NTK	42 (11.41)	241 (65.49)	AIADMK	28 (7.61)	15 (4.08)
90	VCK	552 (82.88)	AIADMK	58 (8.71)	494 (74.17)	NTK	28 (4.2)	28 (4.2)

Contd....

## Socio-Economic Amenities - Rural

### Access to Education Facilities

Particulars	Number of Villages (% of Population)				
	Available	Not Available	If Not Available (Distance of Nearest Facility)		
			A	B	C
Govt. Primary School	109 (96)	9 (4)	9 (4)	0 (0)	0 (0)
Private Primary School	18 (25)	100 (75)	0 (0)	0 (0)	0 (0)
Govt. Middle School	62 (71)	56 (29)	49 (22)	3 (2)	0 (0)
Private Middle School	9 (13)	109 (87)	1 (1)	1 (2)	0 (0)
Govt. Secondary School	25 (32)	93 (68)	71 (46)	14 (8)	1 (2)
Private Secondary School	5 (9)	113 (91)	2 (1)	1 (2)	0 (0)
Govt. Senior Secondary School	11 (15)	107 (85)	75 (50)	24 (19)	1 (2)
Private Senior Secondary School	2 (6)	116 (94)	3 (4)	2 (4)	0 (0)
Govt. Arts and Science Degree College	0 (0)	118 (100)	2 (1)	6 (5)	23 (16)
Private Arts and Science Degree College	3 (5)	115 (95)	8 (13)	40 (32)	36 (29)
Govt. Engineering College	0 (0)	118 (100)	2 (1)	1 (1)	13 (11)
Private Engineering College	1 (2)	117 (98)	13 (11)	45 (41)	43 (33)
Govt. Medicine College	0 (0)	118 (100)	4 (7)	3 (2)	78 (60)
Private Medicine College	0 (0)	118 (100)	6 (5)	18 (17)	9 (9)
Govt. Management Institute	0 (0)	118 (100)	4 (4)	4 (2)	10 (11)
Private Management Institute	1 (2)	117 (98)	11 (9)	42 (39)	46 (32)
Govt. Polytechnic	0 (0)	118 (100)	3 (4)	4 (5)	17 (20)
Private Polytechnic	0 (0)	118 (100)	4 (4)	20 (18)	70 (50)
Govt. Vocational Training School/ITI	2 (3)	116 (97)	1 (1)	3 (3)	25 (25)
Private Vocational Training School/ITI	2 (4)	116 (96)	7 (7)	20 (16)	58 (40)
Govt. Non Formal Training Centre	87 (79)	31 (21)	21 (12)	6 (4)	1 (1)
Private Non Formal Training Centre	0 (0)	118 (100)	3 (4)	0 (0)	0 (0)
Govt. School For Disabled	0 (0)	118 (100)	0 (0)	8 (7)	29 (27)
Private School For Disabled	0 (0)	118 (100)	2 (2)	2 (1)	77 (63)
Government Others	0 (0)	118 (100)	0 (0)	0 (0)	0 (0)
Private Others	0 (0)	118 (100)	0 (0)	0 (0)	1 (1)

Note : Distance A : Less than 5 km; B : Between 5-10 km; C : 10+ km.; Source : Data Analysis is based on 2011 Census.

## DISCLAIMER

The Terms of Use and Disclaimer of Datanet India Private Limited (hereinafter referred to as "Datanet") for use of this analysis report of **Vanur Assembly Constituency (Vanur Vidhan Sabha)** :-

1. **Assembly Factbook™** is a Registered Trade Mark owned by Datanet.
2. All the maps are sketched and graphical representation only and have not been drawn to the scale and also not to represent the actual geographical area or boundary of the unit.
3. The data for the aforesaid analysis is based on authentic sources and has been culled from the various publications of Census, CSO and NSSO for district and block level data, various central and state government departments, Central & State Elections Commissions and the concerned Returning Officers' releases, Electoral Rolls, Election results and allied publications, internal assessment, surveys, estimates and analysis. Therefore, certain adjustment of data at micro level may have been done to arrive closer to the macro data.
4. Data have been provided on an "As Is" and "As AVAILABLE" basis
5. The colours shown in the maps or diagram and charts of a particular party, alliance or AC are indicative and do not represent them.
6. This publication which includes maps, sheets, graphs and data would be the property under copyright of Datanet only. The user may use these for its internal study, analysis and research purposes. It's public display, re-selling or any commercial uses by the user are not allowed.
7. Datanet has taken due care and caution in compilation and processing of data and allied information, but does not guarantee the accuracy, adequacy or completeness of any information/analysis and will be not responsible for any errors or omissions or for the results obtained from the use of such information/analysis.
8. All the contents for the publication have been culled from various authentic sources and Datanet reasonably believes such sources to be reliable, but does not make any representations, express or implied as to the accuracy or fitness of use of such information. The information or contents of the information/analysis do not constitute advice and should not be relied upon in making (or refraining from making) any decision. Any reliance placed upon the information provided by Datanet is the sole responsibility and strictly at the user's risk.
9. In no event will Datanet be liable for any damages (including, without limitation, damages for loss of business projects, or loss of profits) arising in contract, tort or otherwise from the use of or inability to use any of its contents, or from any action taken (or refrained from being taken) as a result of using the analysis or any of its contents. Datanet its directors, owners, editors, officials, employees, distributor and agents or any associate will not be liable for any errors in the information contained or any consequences arising from the use of the contents of the provided information/analysis.
10. If any provision of these terms and conditions is held invalid or illegal or unenforceable for any reason by any court of competent jurisdiction, such provision shall be severed and the remainder of provisions of the terms and conditions shall continue in full force and effect as if the Term of Use had been executed with the invalid, illegal or unenforceable provision eliminated.
11. If there are any discrepancies in the information provided, please bring it to attention of Datanet for suitable rectification measures.



**Buy Online This Complete Book At**  
**Datanet India eBooks Store**

[www.indiastatpublications.com](http://www.indiastatpublications.com)

or go directly at

[http://www.indiastatpublications.com/  
Assembly\\_factbook/Tamil\\_Nadu/Viluppuram/Vanur](http://www.indiastatpublications.com/Assembly_factbook/Tamil_Nadu/Viluppuram/Vanur)

 **india**stat**elections**

