



Tamil Nadu

Assembly Factbook™

Vikravandi Assembly Constituency



Key Electoral Data of Vikravandi
Assembly Constituency (Vidhan Sabha)



india**stat**publications

Tamil Nadu

Assembly Factbook™

Vikravandi Assembly Constituency



Vikravandi Vidhan Sabha

Editor & Director

Dr. R.K. Thukral

Research Editor

Dr. Shafeeq Rahman

Compiled, Researched and Published by Datanet India Pvt. Ltd.

D-100, 1st Floor,

Okhla Industrial Area, Phase-I,
New Delhi- 110020.

Ph.: 91-11- 43580781-84

Email : support@indiastatpublications.com

Website : www.indiastatelections.com

Online Book Store :

www.indiastatpublications.com

Report No. : AFB/TN-075-0125

ISBN : 978-93-5313-916-2

First Edition : January, 2018

Eighth Updated Edition : January, 2025

Price : Rs. 11500/-

US\$ 310

© Datanet India Pvt. Ltd.

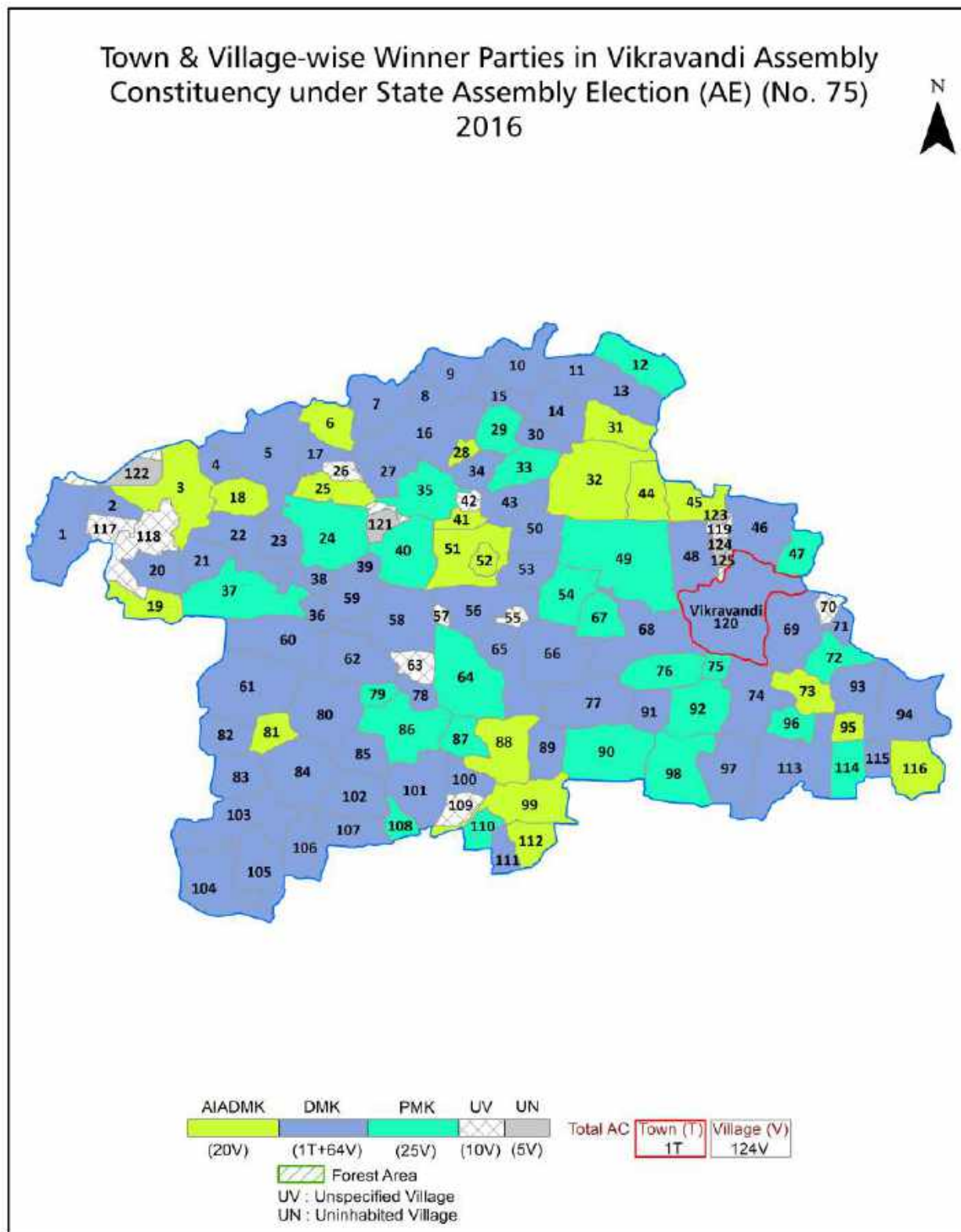
All rights reserved. No part of this book may be reproduced, stored in a retrieval system or transmitted in any form or by any means, mechanical photocopying, photographing, scanning, recording or otherwise without the prior written permission of the publisher. Please refer to Disclaimer at page no. 229 for the use of this publication.

Printed in India

Contents

No.	Particulars	Page No.
	Introduction	
1	Assembly Constituency - (Vidhan Sabha) at a Glance Features of Assembly as per Delimitation Commission of India (2008)	1-2
	Location and Political Maps	
2	Location Map Boundaries of Assembly Constituency - (Vidhan Sabha in District Boundaries of Assembly Constituency under Parliamentary Constituency - (Lok Sabha) Town & Village-wise Winner Parties- 2024, 2021, 2019, 2016, 2014, 2011 and 2009	3-11
	Administrative Setup (2011)	
3	District Sub-district Towns Villages Inhabited Villages Uninhabited Villages Village Panchayat Intermediate Panchayat	12-19
	Demographics (2011)	
4	Population Households Rural/Urban Population Towns and Villages by Population Size Sex Ratio (Total & 0-6 Years) Religious Population Social Population Literacy Rate	20-21
	Electoral Features	
5	Important Dates of Last Elections Held Electors by Gender Service Electors Voters Voters Turnout Polling Stations & Average Number of Electors per Polling Station Electors by Age Group Present Elected Representatives	22-27
	Historical Summary Election Results	
6	Vote Share of Major Parties Winning Margin (Number & Percentage Polarity of Parties Summary Result of Assembly Segment of Parliamentary Elections 2024, 2019, 2014 and 2009 Summary Result of Assembly Elections 2021, 2016 and 2011	28-38
	Polling Station Level Election Results	
7	Name and Number of Polling Station 2024, 2021, 2019, 2016, 2014, 2011 and 2009 Polling Station-wise Electors, Voters & Voters Turnout 2024, 2021, 2019, 2016, 2014, 2011 and 2009 Polling Station wise Elections Results 2024, 2021, 2019, 2016, 2014, 2011 and 2009	39-208
	Share of Assembly Constituency	
8	Share of Assembly Constituency - (Vidhan Sabha) in State, District and Parliamentary Constituency - (Lok Sabha)	209
	Socio-Economic Amenities (2011)	
9	Access to Administrative Units Agricultural, Manufacturing and Industrial Commodities Demographic Indicators Education Health & Manpower Drinking Water Supply Sanitation Entertainment and Recreations Infrastructure Power Food Allocation Distribution and Marketing of Agriculture Commodities Infrastructure Transport and Road Infrastructure Communication Banking and Financial Services Land Use Irrigation Source	210-225
10	Abbreviation & Sources	226-228
11	Disclaimer	229

Location & Political Map



Administrative Setup

List of Village Panchayat & Intermediate Panchayat (Block) Name - 2011

Village Name	Village Panchayat Name	Intermediate Panchayat Name
Adanur	Adanur	Kanai
Agaram Chittamur	Agaram Chittamur	Kanai
Alathur	Alathur	Koliyanur
Anniyur	Anniyur	Kanai
Arasalapuram	Nemur	Vikkiravandi
Ariyalur (Thirukkai)	Ariyalur (Thirukkai) , Tat Nagar	Kanai
Ariyur	Ariyur	Kanai
Arumbuli	Surappattu	Kanai
Asarakuppam	Asarankuppam	Koliyanur
Asur	Asur , Ponnankuppam	Vikkiravandi
Attiyur Thirukkai	Attiyur Thirukkai	Kanai
Avadaiyarpattu	Avadaiyarpattu	Vikkiravandi
Ayyur Agaram	Ayyur Agaram	Vikkiravandi
Brahmadesam	Brahmadesam	Vikkiravandi
Chennappanayakkanpalayam	Chennappanayakkanpalayam	Kanai
Chinnatachachur	Chinnatachachur	Vikkiravandi
Cholaganur	Cholaganur	Koliyanur
Cholampundi	Cholampundi	Koliyanur
Echchanguppam	Echchanguppam	Vikkiravandi
Elusembon	Elusembon	Kanai
Ennayiram	Ennayiram	Vikkiravandi
Esalam	Esalam	Vikkiravandi
Hanumanthapuram	Hanumanthapuram	Kanai
Idappalaiyam	Cholampundi	Koliyanur
Kadayam	Kadayam	Kanai
Kadayam R.F.	-	-
Kakkanur	Kakkanur	Kanai
Kaliyanampundi	Kaliyanampundi	Kanai
Kalpattu	Kalpattu	Kanai

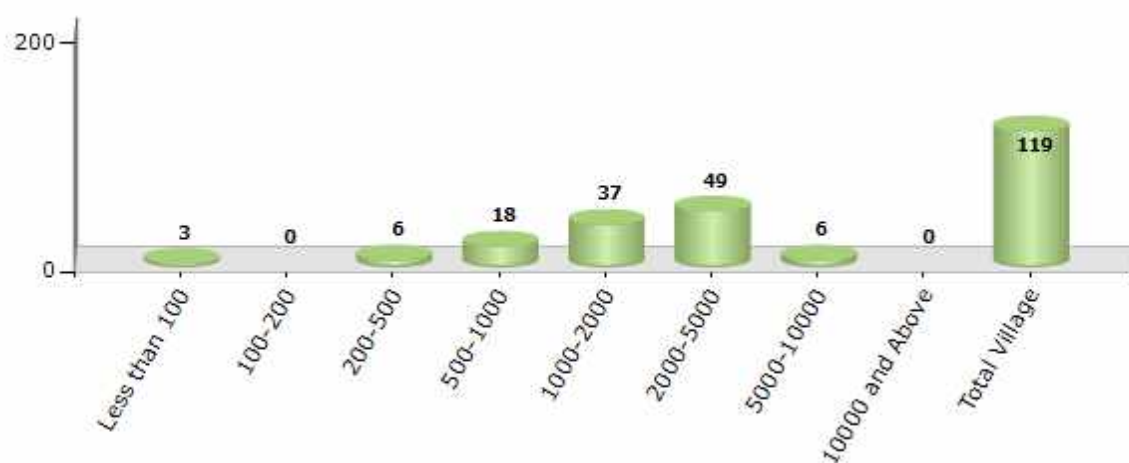
Contd....

Demographics

Number of Villages by Population Size - 2011

Less than 100	100-200	200-500	500-1000	1000-2000	2000-5000	5000-10000	10000 and Above	Total Village
3	0	6	18	37	49	6	0	119

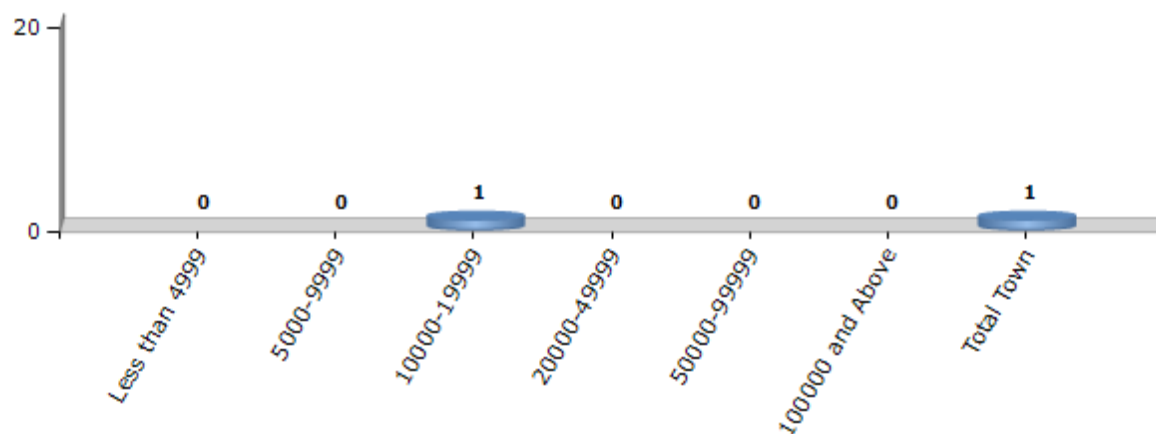
Number of Villages by Population Size - 2011



Number of Towns by Population Size - 2011

Less than 4999	5000-9999	10000-19999	20000-49999	50000-99999	100000 and Above	Total Town
0	0	1	0	0	0	1

Number of Towns by Population Size - 2011

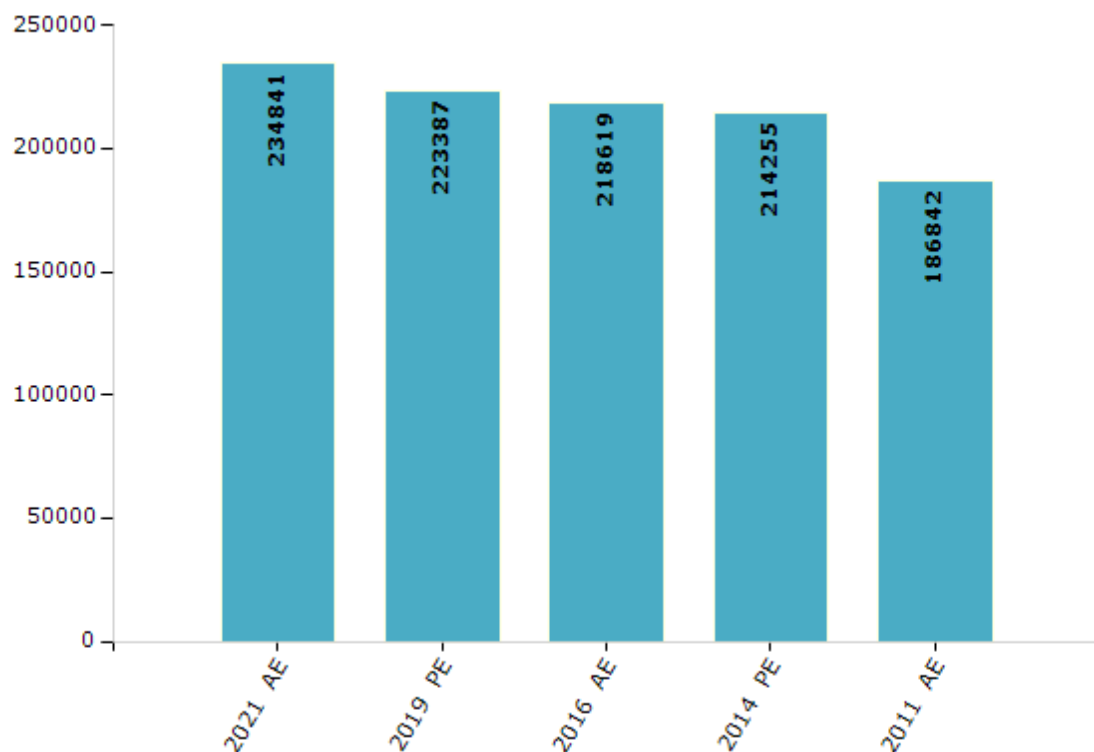


Electoral Features

Electors by Male & Female

Year	Male	Female	Others	Total	Year	Male	Female	Others	Total
2021 AE	116118	118698	25	234841	1999 PE	-	-	-	-
2019 PE	111815	111547	25	223387	1996 AE	-	-	-	-
2016 AE	109298	109298	23	218619	1991 AE	-	-	-	-
2014 PE	107511	106728	16	214255	1989 AE	-	-	-	-
2011 AE	95136	91702	4	186842	1984 AE	-	-	-	-
2009 PE	-	-	-	-	1980 AE	-	-	-	-
2006 AE	-	-	-	-	1977 AE	-	-	-	-
2004 PE	-	-	-	-	1971 AE	-	-	-	-
2001 AE	-	-	-	-	1967 AE	-	-	-	-

Number of Electors



Note : AE : Assembly Election, PE : Assembly Segment of Parliamentary Election

Historical Summary Election Results

Summary Result of Assembly Election - 2016

Candidate Name	Party	Votes	Votes %
Rathamani.K	DMK	63757	35.69
Velu R	AIADMK	56845	31.82
Anbumani. C	PMK	41428	23.19
Ramamurthy R	CPM	9981	5.59
Aadhavan. S	BJP	1291	0.72
Muthukumarasamy. S	IND	699	0.39
Saravanakumar. S	NTK	594	0.33
Velu. K	IND	522	0.29
Murugadoss A	BSP	467	0.26
Navaneetham. R	IND	396	0.22
Thangarasu. K	IND	394	0.22
Velu. K	IND	215	0.12
Manivannan. T	IND	192	0.11
Ravichandran. A	SP	157	0.09
Perumal. B	IND	125	0.07
Kaliyaperumal. G	IND	119	0.07
Atchuthan S	IND	70	0.04
	NOTA	1385	0.78

Polling Station Level Election Results

Number and Name of Polling Stations (PS) (2021)

Number of Polling Stations	Name of Polling Stations	Number of Polling Stations	Name of Polling Stations
1	Panchayat Union Elementary School, East Building, Nallapalayam-605701	20A	Government High School, East Facing, Athiyurthirukkai-605402
2	Panchayat Union Elementary School, West Block, Nallapalayam-605701	21	Panchayat Union Middle School, Vengamur-605701
3	Panchayat Union Elementary School, East Block, Nallapalayam-605701	21A	Panchayat Union Middle School, Vengamur-605701
4	Panchayat Union Elementary School, East West Building, Nallapalayam-605701	22	Panchayat Union Middle School, Vellaiyampattu-605201
5	Panchayat Union Elementary School, Nallapalayam-605701	22A	Panchayat Union Middle School, Vellaiyampattu-605201
6	Panchayat Union Middle School, West Wing Kadayam, Kadaiyam-605701	23	Panchayat Union Middle School, Vellaiyampattu-605201
7	Panchayat Union Middle School, New Building East Wing Kadayam, Kadaiyam-605701	24	Panchayat Union Middle School, Vellaiyampattu-605201
8	Panchayat Union Middle School, Kadayam-605701	25	Panchayat Primary School, C.N.Palayam-605201
9	Panchayat Union Middle School, Kadayam-605701	25A	Panchayat Primary School, C.N.Palayam-605201
10	Government Higher Secondary School, Old Building, Old Karuvatchi-605201	26	Panchayat Union Middle School, East Building, Panamalaipettai-605201
11	Government Higher Secondary School, New Building North Side, Old Karuvatchi-605201	27	Panchayat Union aided Middle School, West Side Building, Panamalai-605201
12	Panchayat Union Elementary School, Karuvatchi-605201	28	Panchayat Union aided Middle School, Panamalaipettai H Umaiyalpuram-605201
13	Panchayat Union Middle School, Puthukaruvatchi-605201	28A	Panchayat Union aided Middle School, Panamalaipettai H Umaiyalpuram-605201
14	Panchayat Union Middle School, Puthukaruvatchi-605201	29	Panchayat Union aided Middle School, Panamalaipettai-605201
15	Panchayat Union Middle School, Udayanatham-605701	30	Government Higher Secondary School, West Building North Portion, Panamalaipettai-605201
16	Panchayat Union Middle School, Udayanatham-605701	31	Adidraavidar Welfare School, Panamalai-605201
17	Government High School, North Facing, Athiyurthirukkai-605402	32	Government Higher Secondary School, New Building West wing, Sangeethamangalam-605202
17A	Government High School, North Facing, Athiyurthirukkai-605402	33	Government Higher Secondary School, New Building North Wing, Sangeethamangalam-605202
18	Government High School, North Facing, Athiyurthirukkai-605402	34	Government Higher Secondary School, Sangeethamangalam-605202
19	Government High School, East Facing, Athiyurthirukkai-605402	35	Government Higher Secondary School, Sangeethamangalam-605202
20	Government High School, East Facing, Athiyurthirukkai-605402	36	Village Service centre, West Facing, Salavanur-605202

Contd....

Polling Station Level Election Results

Polling Station-wise Votes Secured by Overall Top Five Parties in Vikravandi Assembly in Assembly Election (AE) under Viluppuram Parliamentary Constituency in Tamil Nadu (2021)

Number of Polling Station	Winner - Pugazhenthin (DMK)	Runner-up - Muthamilselvan R (AIADMK)	3rd - Sheeba Ashmi R (NTK)	4th - Iyyanar R (AMMKMNKZ)	5th - Raghupathy P (IND)	NOTA	Other	Total Votes Secured
30	254	187	16	0	1	2	4	464
31	415	103	19	0	4	4	7	552
32	276	255	50	2	7	6	19	615
33	189	286	27	5	1	3	4	515
34	280	167	42	5	2	3	9	508
35	363	64	17	1	3	1	4	453
36	288	143	24	1	0	3	5	464
36A	247	57	17	0	0	0	2	323
37	371	259	84	8	3	1	8	734
38	309	102	16	12	7	0	5	451
39	269	457	28	9	6	13	12	794
40	287	289	35	5	5	0	9	630
41	122	410	16	21	1	1	5	576
42	186	328	23	9	1	3	3	553
43	170	336	27	4	2	1	9	549
44	401	107	19	5	4	5	6	547
45	209	323	41	8	3	2	5	591
46	135	287	24	4	1	4	2	457
47	376	204	71	21	1	1	10	684
48	204	246	17	11	6	2	5	491
49	504	165	45	19	6	8	9	756
50	376	431	25	25	4	2	9	872
51	241	185	33	12	4	4	6	485
51A	203	140	33	7	2	3	9	397
52	242	210	23	1	1	0	3	480
53	237	264	25	4	2	0	7	539
54	250	121	10	5	3	2	8	399
55	432	94	30	5	3	3	3	570
56	128	313	20	5	1	3	4	474
56A	177	292	20	12	1	3	5	510
57	190	482	12	2	1	4	3	694
58	247	231	64	31	3	3	9	588
59	372	77	45	7	0	6	5	512
60	442	92	50	9	1	2	19	615
61	180	313	9	18	1	2	4	527

Contd....

Polling Station Level Election Results

Winner, Runner-up and 3rd Party Position & Winning Margin According to Polling Stations in Vikravandi Assembly in Assembly Election (AE) under Viluppuram Parliamentary Constituency in Tamil Nadu (2021)

Polling Station Number	Winner Party	Winner Votes (%)	Runner-up Party	Runner-up Votes (%)	Winning Margin Votes (%)	Third Party	Third Party Votes (%)	Other Votes (%)
61A	AIADMK	283 (60.21)	DMK	157 (33.4)	126 (26.81)	NTK	15 (3.19)	15 (3.19)
62	DMK	370 (62.29)	AIADMK	158 (26.6)	212 (35.69)	NTK	47 (7.91)	19 (3.2)
63	AIADMK	337 (66.87)	DMK	148 (29.37)	189 (37.5)	NTK	6 (1.19)	13 (2.58)
63A	DMK	244 (56.09)	AIADMK	169 (38.85)	75 (17.24)	NTK	11 (2.53)	11 (2.53)
64	DMK	291 (45.61)	AIADMK	277 (43.42)	14 (2.19)	AMMKMNKZ	28 (4.39)	42 (6.58)
65	AIADMK	267 (50.38)	DMK	194 (36.6)	73 (13.78)	NTK	36 (6.79)	33 (6.23)
66	DMK	300 (72.29)	AIADMK	64 (15.42)	236 (56.87)	NTK	34 (8.19)	17 (4.1)
67	DMK	607 (71.33)	AIADMK	149 (17.51)	458 (53.82)	NTK	56 (6.58)	39 (4.58)
68	AIADMK	234 (52)	DMK	170 (37.78)	64 (14.22)	NTK	21 (4.67)	25 (5.56)
68A	DMK	292 (69.86)	AIADMK	83 (19.86)	209 (50)	NTK	23 (5.5)	20 (4.78)
69	AIADMK	414 (77.24)	DMK	106 (19.78)	308 (57.46)	NTK	11 (2.05)	5 (0.93)
69A	DMK	351 (68.69)	AIADMK	132 (25.83)	219 (42.86)	NTK	16 (3.13)	12 (2.35)
70	DMK	287 (64.93)	AIADMK	110 (24.89)	177 (40.04)	NTK	33 (7.47)	12 (2.71)
70A	DMK	281 (61.89)	AIADMK	132 (29.07)	149 (32.82)	NTK	31 (6.83)	10 (2.2)
71	AIADMK	332 (63.72)	DMK	172 (33.01)	160 (30.71)	NTK	7 (1.34)	10 (1.92)
71A	AIADMK	229 (54.14)	DMK	179 (42.32)	50 (11.82)	NTK	9 (2.13)	6 (1.42)
72	DMK	375 (65.1)	AIADMK	152 (26.39)	223 (38.71)	NTK	32 (5.56)	17 (2.95)
72A	DMK	253 (58.16)	AIADMK	152 (34.94)	101 (23.22)	NTK	8 (1.84)	22 (5.06)
73	DMK	270 (56.84)	AIADMK	170 (35.79)	100 (21.05)	NTK	24 (5.05)	11 (2.32)
74	DMK	267 (57.42)	AIADMK	160 (34.41)	107 (23.01)	NTK	12 (2.58)	26 (5.59)
75	DMK	548 (70.71)	AIADMK	111 (14.32)	437 (56.39)	NTK	70 (9.03)	46 (5.94)
76	AIADMK	288 (56.8)	DMK	192 (37.87)	96 (18.93)	NTK	11 (2.17)	16 (3.16)
76A	AIADMK	279 (57.88)	DMK	182 (37.76)	97 (20.12)	AMMKMNKZ	8 (1.66)	13 (2.7)
77	DMK	352 (64.35)	AIADMK	149 (27.24)	203 (37.11)	NTK	28 (5.12)	18 (3.29)
77A	DMK	325 (63.48)	AIADMK	149 (29.1)	176 (34.38)	NTK	18 (3.52)	20 (3.91)
78	AIADMK	428 (54.66)	DMK	295 (37.68)	133 (16.98)	NTK	35 (4.47)	25 (3.19)
79	DMK	473 (63.07)	AIADMK	209 (27.87)	264 (35.2)	NTK	38 (5.07)	30 (4)
80	DMK	314 (47.5)	AIADMK	283 (42.81)	31 (4.69)	NTK	36 (5.45)	28 (4.24)
81	AIADMK	283 (55.49)	DMK	175 (34.31)	108 (21.18)	NTK	35 (6.86)	17 (3.33)
81A	AIADMK	220 (59.95)	DMK	116 (31.61)	104 (28.34)	NTK	12 (3.27)	19 (5.18)
82	DMK	368 (65.36)	AIADMK	137 (24.33)	231 (41.03)	NTK	19 (3.37)	39 (6.93)
83	DMK	302 (58.98)	AIADMK	137 (26.76)	165 (32.22)	BSP	30 (5.86)	43 (8.4)
84	AIADMK	317 (68.47)	DMK	101 (21.81)	216 (46.66)	AMMKMNKZ	18 (3.89)	27 (5.83)
85	AIADMK	327 (53.87)	DMK	221 (36.41)	106 (17.46)	NTK	27 (4.45)	32 (5.27)
86	DMK	414 (60.7)	AIADMK	202 (29.62)	212 (31.08)	NTK	28 (4.11)	38 (5.57)

Contd....

Socio-Economic Amenities - Rural

Access to Education Facilities

Particulars	Number of Villages (% of Population)				
	Available	Not Available	If Not Available (Distance of Nearest Facility)		
			A	B	C
Govt. Primary School	113 (99)	6 (1)	2 (0)	3 (0)	0 (0)
Private Primary School	17 (20)	102 (80)	0 (0)	0 (0)	0 (0)
Govt. Middle School	67 (75)	52 (25)	40 (18)	6 (1)	0 (0)
Private Middle School	9 (11)	110 (89)	0 (0)	0 (0)	0 (0)
Govt. Secondary School	30 (40)	89 (60)	76 (52)	8 (3)	0 (0)
Private Secondary School	5 (6)	114 (94)	1 (1)	0 (0)	0 (0)
Govt. Senior Secondary School	13 (17)	106 (83)	77 (60)	23 (15)	0 (0)
Private Senior Secondary School	3 (4)	116 (96)	2 (3)	1 (1)	0 (0)
Govt. Arts and Science Degree College	0 (0)	119 (100)	4 (3)	15 (12)	22 (22)
Private Arts and Science Degree College	2 (3)	117 (97)	15 (15)	22 (16)	39 (29)
Govt. Engineering College	0 (0)	119 (100)	2 (2)	9 (6)	58 (51)
Private Engineering College	1 (1)	118 (99)	16 (18)	23 (18)	10 (5)
Govt. Medicine College	1 (1)	118 (99)	8 (10)	31 (26)	79 (63)
Private Medicine College	0 (0)	119 (100)	0 (0)	0 (0)	0 (0)
Govt. Management Institute	0 (0)	119 (100)	0 (0)	10 (9)	42 (34)
Private Management Institute	2 (2)	117 (98)	13 (16)	24 (18)	28 (22)
Govt. Polytechnic	0 (0)	119 (100)	1 (1)	2 (1)	1 (2)
Private Polytechnic	1 (1)	118 (99)	13 (15)	32 (26)	69 (54)
Govt. Vocational Training School/ITI	0 (0)	119 (100)	1 (1)	1 (0)	0 (0)
Private Vocational Training School/ITI	6 (7)	113 (93)	38 (27)	57 (52)	16 (13)
Govt. Non Formal Training Centre	73 (74)	46 (26)	32 (20)	12 (4)	1 (1)
Private Non Formal Training Centre	0 (0)	119 (100)	1 (0)	0 (0)	0 (0)
Govt. School For Disabled	0 (0)	119 (100)	0 (0)	0 (0)	25 (19)
Private School For Disabled	0 (0)	119 (100)	1 (1)	19 (18)	74 (62)
Government Others	0 (0)	119 (100)	0 (0)	0 (0)	0 (0)
Private Others	1 (1)	118 (99)	0 (0)	0 (0)	0 (0)

Note : Distance A : Less than 5 km; B : Between 5-10 km; C : 10+ km.; Source : Data Analysis is based on 2011 Census.

DISCLAIMER

The Terms of Use and Disclaimer of Datanet India Private Limited (hereinafter referred to as "Datanet") for use of this analysis report of **Vikravandi Assembly Constituency (Vikravandi Vidhan Sabha)** :-

1. **Assembly Factbook™** is a Registered Trade Mark owned by Datanet.
2. All the maps are sketched and graphical representation only and have not been drawn to the scale and also not to represent the actual geographical area or boundary of the unit.
3. The data for the aforesaid analysis is based on authentic sources and has been culled from the various publications of Census, CSO and NSSO for district and block level data, various central and state government departments, Central & State Elections Commissions and the concerned Returning Officers' releases, Electoral Rolls, Election results and allied publications, internal assessment, surveys, estimates and analysis. Therefore, certain adjustment of data at micro level may have been done to arrive closer to the macro data.
4. Data have been provided on an "As Is" and "As AVAILABLE" basis
5. The colours shown in the maps or diagram and charts of a particular party, alliance or AC are indicative and do not represent them.
6. This publication which includes maps, sheets, graphs and data would be the property under copyright of Datanet only. The user may use these for its internal study, analysis and research purposes. It's public display, re-selling or any commercial uses by the user are not allowed.
7. Datanet has taken due care and caution in compilation and processing of data and allied information, but does not guarantee the accuracy, adequacy or completeness of any information/analysis and will be not responsible for any errors or omissions or for the results obtained from the use of such information/analysis.
8. All the contents for the publication have been culled from various authentic sources and Datanet reasonably believes such sources to be reliable, but does not make any representations, express or implied as to the accuracy or fitness of use of such information. The information or contents of the information/analysis do not constitute advice and should not be relied upon in making (or refraining from making) any decision. Any reliance placed upon the information provided by Datanet is the sole responsibility and strictly at the user's risk.
9. In no event will Datanet be liable for any damages (including, without limitation, damages for loss of business projects, or loss of profits) arising in contract, tort or otherwise from the use of or inability to use any of its contents, or from any action taken (or refrained from being taken) as a result of using the analysis or any of its contents. Datanet its directors, owners, editors, officials, employees, distributor and agents or any associate will not be liable for any errors in the information contained or any consequences arising from the use of the contents of the provided information/analysis.
10. If any provision of these terms and conditions is held invalid or illegal or unenforceable for any reason by any court of competent jurisdiction, such provision shall be severed and the remainder of provisions of the terms and conditions shall continue in full force and effect as if the Term of Use had been executed with the invalid, illegal or unenforceable provision eliminated.
11. If there are any discrepancies in the information provided, please bring it to attention of Datanet for suitable rectification measures.

Buy Online This Complete Book At
Datanet India eBooks Store

www.indiastatpublications.com

or go directly at

[http://www.indiastatpublications.com/
Assembly_factbook/Tamil_Nadu/Viluppuram/ Vikravandi](http://www.indiastatpublications.com/Assembly_factbook/Tamil_Nadu/Viluppuram/Vikravandi)

 **india**stat**elections**

ISBN : 978-93-5313-916-2



9 789353 139162