



Tamil Nadu

# Assembly Factbook™

Viluppuram Assembly Constituency



Key Electoral Data of Viluppuram  
Assembly Constituency (Vidhan Sabha)

Tamil Nadu

# **Assembly Factbook™**

Viluppuram Assembly Constituency



Viluppuram Vidhan Sabha

## **Editor & Director**

Dr. R.K. Thukral

## **Research Editor**

Dr. Shafeeq Rahman

## **Compiled, Researched and Published by Datanet India Pvt. Ltd.**

D-100, 1st Floor,

Okhla Industrial Area, Phase-I,  
New Delhi- 110020.

Ph.: 91-11- 43580781-84

Email : support@indiastatpublications.com

Website : www.indiastatelections.com

## **Online Book Store :**

www.indiastatpublications.com

**Report No. :** AFB/TN-074-0125

**ISBN :** 978-93-5313-920-9

**First Edition :** January, 2018

**Eighth Updated Edition :** January, 2025

**Price :** Rs. 11500/-

US\$ 310

**© Datanet India Pvt. Ltd.**

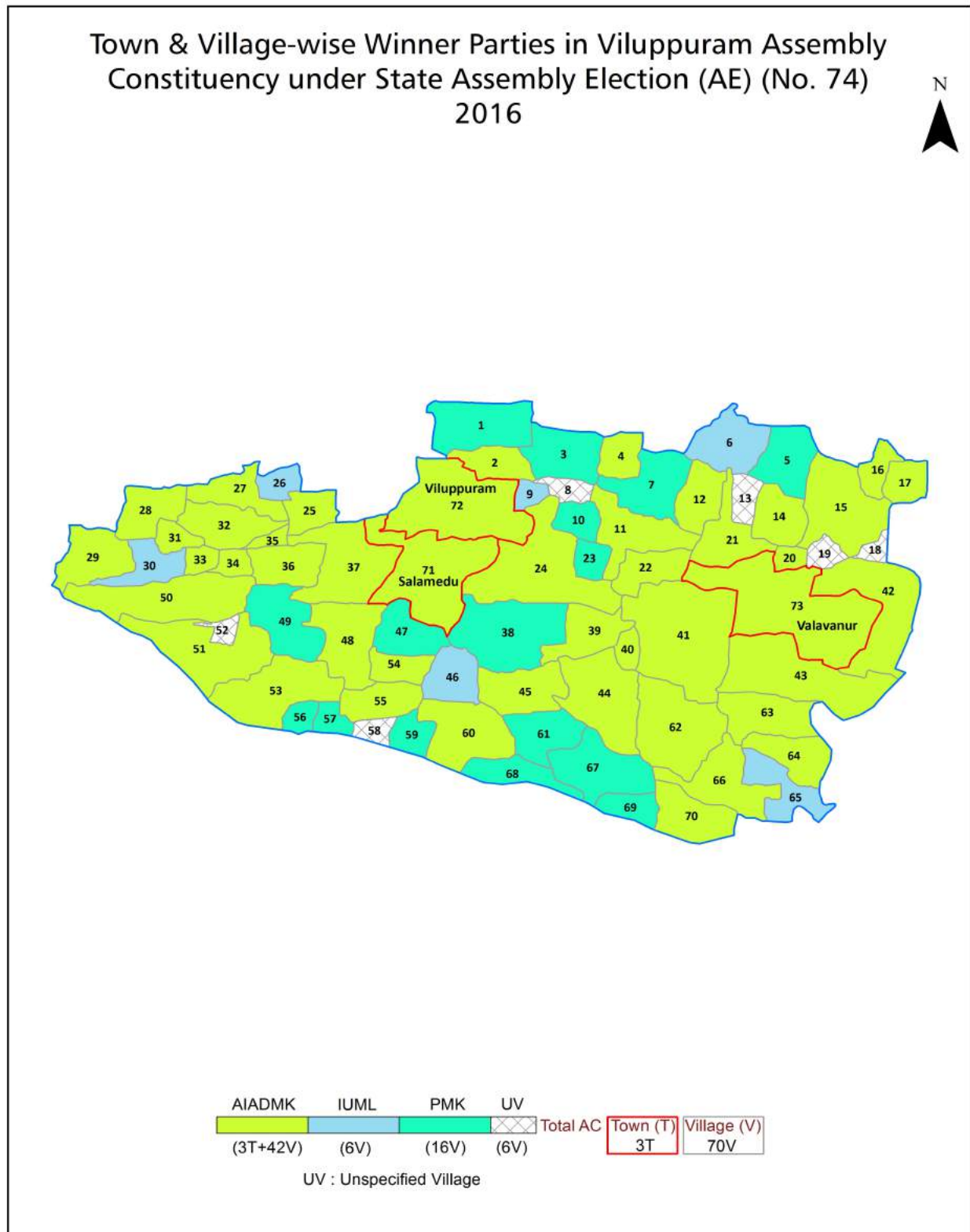
All rights reserved. No part of this book may be reproduced, stored in a retrieval system or transmitted in any form or by any means, mechanical photocopying, photographing, scanning, recording or otherwise without the prior written permission of the publisher. Please refer to Disclaimer at page no. 246 for the use of this publication.

Printed in India

## Contents

No.	Particulars	Page No.
	<b>Introduction</b>	
1	Assembly Constituency - (Vidhan Sabha) at a Glance   Features of Assembly as per Delimitation Commission of India (2008)	1-2
	<b>Location and Political Maps</b>	
2	Location Map   Boundaries of Assembly Constituency - (Vidhan Sabha in District   Boundaries of Assembly Constituency under Parliamentary Constituency - (Lok Sabha)   Town & Village-wise Winner Parties- 2024, 2021, 2019, 2016, 2014, 2011 and 2009	3-11
	<b>Administrative Setup (2011)</b>	
3	District   Sub-district   Towns   Villages   Inhabited Villages   Uninhabited Villages   Village Panchayat   Intermediate Panchayat	12-15
	<b>Demographics (2011)</b>	
4	Population   Households   Rural/Urban Population   Towns and Villages by Population Size   Sex Ratio (Total & 0-6 Years)   Religious Population   Social Population   Literacy Rate	16-17
	<b>Electoral Features</b>	
5	Important Dates of Last Elections Held   Electors by Gender   Service Electors   Voters   Voters Turnout   Polling Stations & Average Number of Electors per Polling Station   Electors by Age Group   Present Elected Representatives	18-23
	<b>Historical Summary Election Results</b>	
6	Vote Share of Major Parties   Winning Margin (Number & Percentage   Polarity of Parties   Summary Result of Assembly Segment of Parliamentary Elections 2024, 2019, 2014, 2009, 2004 and 1999   Summary Result of Assembly Elections 2021, 2016, 2011, 2006, 2001, 1996, 1991, 1989, 1984, 1980, 1977, 1971 and 1967	24-45
	<b>Polling Station Level Election Results</b>	
7	Name and Number of Polling Station 2024, 2021, 2019, 2016, 2014, 2011 and 2009   Polling Station-wise Electors, Voters & Voters Turnout 2024, 2021, 2019, 2016, 2014, 2011 and 2009   Polling Station wise Elections Results 2024, 2021, 2019, 2016, 2014, 2011 and 2009	46-225
	<b>Share of Assembly Constituency</b>	
8	Share of Assembly Constituency - (Vidhan Sabha) in State, District and Parliamentary Constituency - (Lok Sabha)	226
	<b>Socio-Economic Amenities (2011)</b>	
9	Access to Administrative Units   Agricultural, Manufacturing and Industrial Commodities   Demographic Indicators   Education   Health & Manpower   Drinking Water Supply   Sanitation   Entertainment and Recreations Infrastructure   Power   Food Allocation Distribution and Marketing of Agriculture Commodities Infrastructure   Transport and Road Infrastructure   Communication   Banking and Financial Services   Land Use   Irrigation Source	227-242
10	<b>Abbreviation &amp; Sources</b>	243-245
11	<b>Disclaimer</b>	246

## Location & Political Map



## Administrative Setup

### List of Village Panchayat & Intermediate Panchayat (Block) Name - 2011

Village Name	Village Panchayat Name	Intermediate Panchayat Name
Anangur	Anangur	Koliyanur
Arasamangalam	Arasamangalam	Koliyanur
Ariyalur (Villupuram)	Ariyalur (Villupuram)	Koliyanur
Arpispampalaiyam	Arpispampalaiyam	Kandamangalam
Athiyur (Tiruvadi)	Athiyur (Tiruvadi)	Koliyanur
Ayyankovilpattu	Ayyankovilpattu	Koliyanur
Chittatur (Tirukkai)	Kavanippakkam	Koliyanur
Dalavanur (Tiruvadi)	Dalavanur (Tiruvadi)	Koliyanur
Erumanthangal	Erumananthangal	Koliyanur
Gangarampalaiyam	Gangarampalaiyam	Kandamangalam
Illangadu	Elangadu	Koliyanur
Kakuppam (I)	Kakuppam (I)	Koliyanur
Kallappattu	Kallappattu	Koliyanur
Kallippattu	Kallippattu	Kandamangalam
Kandamanadi	Kandamanadi	Koliyanur
Kandambakkam	Kandambakkam	Koliyanur
Kandiyamadai	Maragathapuram	Koliyanur
Kappur	Kappur	Koliyanur
Kavanippakkam	Kavanippakkam	Koliyanur
Koliyanur	Koliyanur	Koliyanur
Kondangi	Kondangi	Koliyanur
Kongarakondan	Veliyambakkam	Koliyanur
Konur	Konur	Kanai
Kottammangalam	Kottammangalam	Kanai
Kuchipalaiyam (Ten)	Kuchipalaiyam (Ten)	Koliyanur
Kudumiyankuppam	Elangadu	Koliyanur
Kulathur	Kulathur	Koliyanur
Kumulam	Kumulam	Kandamangalam
Madirimangalam	Poyyapakkam	Koliyanur

Contd....

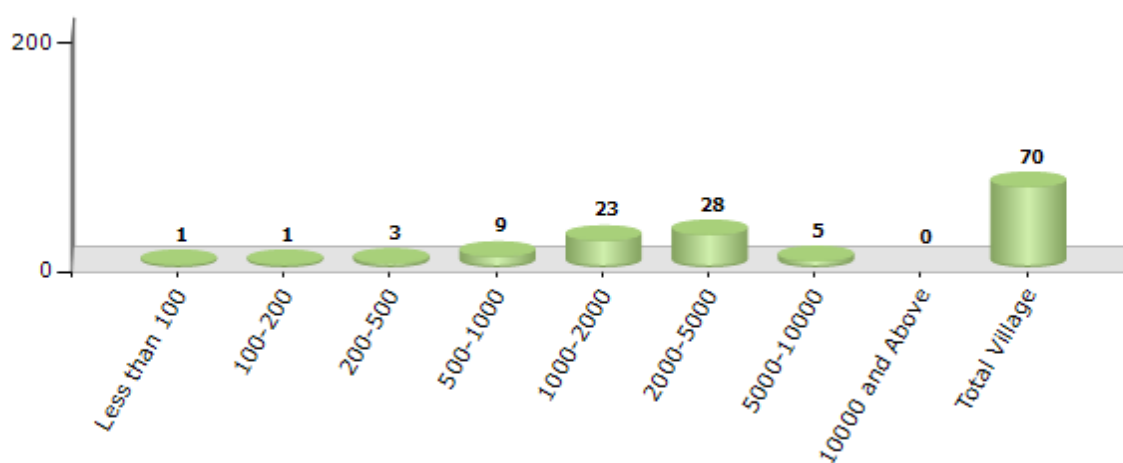


## Demographics

### Number of Villages by Population Size - 2011

Less than 100	100-200	200-500	500-1000	1000-2000	2000-5000	5000-10000	10000 and Above	Total Village
1	1	3	9	23	28	5	0	70

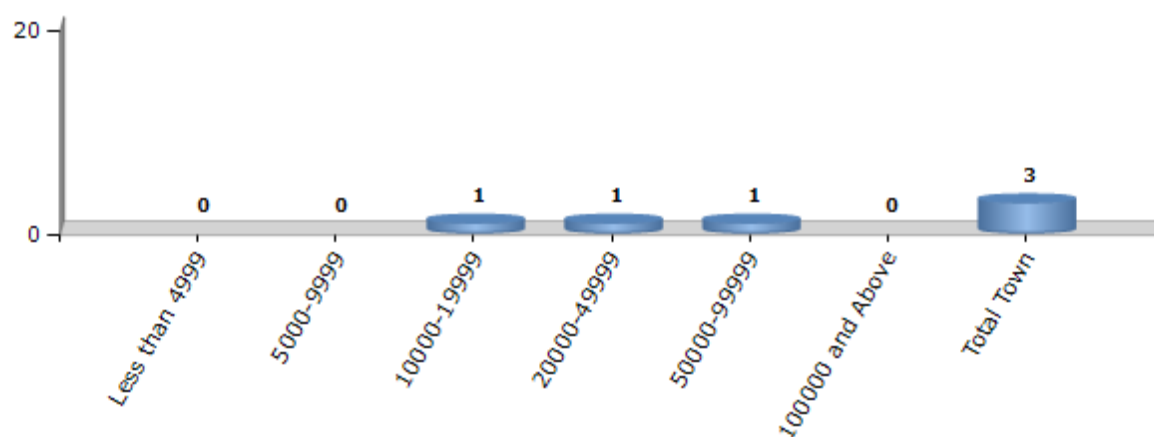
Number of Villages by Population Size - 2011



### Number of Towns by Population Size - 2011

Less than 4999	5000-9999	10000-19999	20000-49999	50000-99999	100000 and Above	Total Town
0	0	1	1	1	0	3

Number of Towns by Population Size - 2011

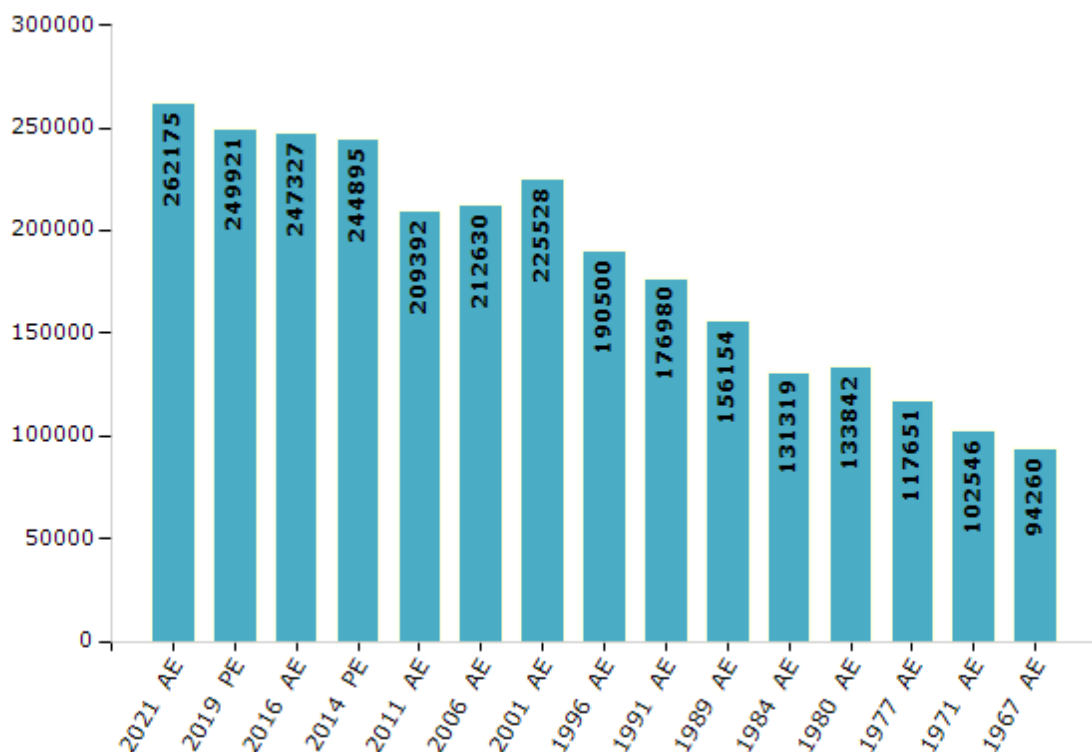


## Electoral Features

### Electors by Male & Female

Year	Male	Female	Others	Total	Year	Male	Female	Others	Total
2021 AE	128015	134097	63	262175	1999 PE	-	-	-	-
2019 PE	122841	127024	56	249921	1996 AE	96616	93884	-	190500
2016 AE	121525	125759	43	247327	1991 AE	90442	86538	-	176980
2014 PE	120695	124162	38	244895	1989 AE	79626	76528	-	156154
2011 AE	104506	104879	7	209392	1984 AE	66577	64742	-	131319
2009 PE	-	-	-	-	1980 AE	68194	65648	-	133842
2006 AE	105505	107125	-	212630	1977 AE	60572	57079	-	117651
2004 PE	-	-	-	-	1971 AE	51949	50597	-	102546
2001 AE	113415	112113	-	225528	1967 AE	-	-	-	94260

Number of Electors



**Note :** AE : Assembly Election, PE : Assembly Segment of Parliamentary Election



## Historical Summary Election Results

### Summary Result of Assembly Election - 2016

Candidate Name	Party	Votes	Votes %
Shanmugam C Ve	AIADMK	69421	36.74
Ameer Abbas S M	IUML	47130	24.94
Palanivel P	PMK	36456	19.29
Vengatesan L	DMDK	24907	13.18
Jayakumar Rama	BJP	2188	1.16
Subramani K	NTK	1231	0.65
Mugamadhu Ali Jinna M	IND	841	0.45
Venkatesan A	IND	801	0.42
Palanivel P	IND	578	0.31
Dinesh G	IND	461	0.24
Kaliamoorthy G Karunchiruthai	BSP	456	0.24
Shanmugam V C	IND	370	0.2
Shanmugam P	IND	357	0.19
Sulthan Moideen D	IND	294	0.16
Jeyachandran J	GMI	265	0.14
Murugan K	IND	230	0.12
Anandhababu A	IND	215	0.11
Meenakshi V	IND	182	0.1
Ramakrishnan R	SP	180	0.1
Venkatesh Kumar K	IND	165	0.09
Victor A S	IND	161	0.09
Shanmugam K	IND	140	0.07
Iniyadhayalan G	IND	122	0.06
Shanmugam A	IND	112	0.06
	NOTA	1701	0.9

## Polling Station Level Election Results

### Number and Name of Polling Stations (PS) (2021)

Number of Polling Stations	Name of Polling Stations	Number of Polling Stations	Name of Polling Stations
1	Government Higher Secondary School, North side Building West wing South Facing, Konur-605301	18A	Panchayat Union Middle School, North side Building South Facing, Pidagam-605401
1A	Government Higher Secondary School, North side Building West wing South Facing, Konur-605301	19	Panchayat Union Middle School, South side Building North Facing West wing, Pidagam-605401
2	Government Higher Secondary School, South side Building West wing North Face, Konur-605301	20	Panchayat Union Middle School, South side Building North Facing East wing, Pidagam-605401
3	Panchayat Union Elementary School, West side Building East Face, Theli-605302	20A	Panchayat Union Middle School, South side Building North Facing East wing, Pidagam-605401
3A	Panchayat Union Elementary School, West side Building East Face, Theli-605302	21	Panchayat Union Elementary School, West side Building East Facing North wing, Kandampakkam-605401
4	Punitha Susaiyappar R.C.Middle School, West side Building North wing East Face, Theli-605302	22	Panchayat Union Elementary School, North side Building South Facing, Kandampakkam-605401
5	Panchayat Union Elementary School, North side Building East wing South Face, Kappur-605301	22A	Panchayat Union Elementary School, North side Building South Facing, Kandampakkam-605401
6	Panchayat Union Elementary School, North side Building East wing South Face, Govindapuram-605301	23	Panchayat Union Elementary School, Thirupachavadimedu-605401
7	Government High School, ADW South side Building West wing North Face, Kappur-605301	24	Panchayat Union Elementary School, SSA Building South wing East Facing, Kondagi-605301
8	Government High School, ADW South side Building East wing North Face, Kappur-605301	25	Government High School, North Back side Building South Facing, Kondangki-605301
9	Government Elementary School, V.Kothamangalam-605301	26	Panchayat Union Middle School, West Building South wing East Facing, Thogaipadi-605401
10	Panchayat Union Middle School, North side Building Middle wing South Face, Venmaniyathur-605301	26A	Panchayat Union Middle School, West Building South wing East Facing, Thogaipadi-605401
11	Panchayat Union Middle School, North side Building West wing South Face, Venmaniyathur-605301	27	Government High School, South side Building West wing North Face, Perumpakkam-605301
12	Government High School, South side Building East wing North Face, Perumpakkam-605301	27A	Government High School, South side Building West wing North Face, Perumpakkam-605301
12A	Government High School, South side Building East wing North Face, Perumpakkam-605301	28	Panchayat Union Elementary School, North side Building Middle Portion South Facing SSA Building, Nannadu-605301
13	Panchayat Union Elementary School, West side Building East Face, Sathipattu-605301	28A	Panchayat Union Elementary School, North side Building Middle Portion South Facing SSA Building, Nannadu-605301
14	Panchayat Union Elementary School, West side Building North wing East Face, Orukodi-605301	29	Panchayat Union Elementary School, East side Building West facing South wing, Nannadu-605301
15	Panchayat Union Elementary School, North side Building South Facing East wing, Maragathapuram-605401	30	Panchayat Union Middle School, South side Building North Facing West wing, Vazhuthareddi-605401
16	Panchayat Union Elementary School, West side Building East Facing North wing, Maragathapuram-605401	31	Nithyanandha Matriculation Higher Secondary School, North Side Building East West Building South Facing Center Portion, Vazhuthareddi-605401
17	Government High School, East side Building West Facing, Maragathapuram-605401	32	Panchayat Union Middle School South side Building North Facing East Wing, Vazhuthareddi-605401
18	Panchayat Union Middle School, North side Building South Facing, Pidagam-605401	33	Panchayat Union Elementary School, Additional Building, V.Palayam-605401

Contd....

## Polling Station Level Election Results

### Polling Station-wise Votes Secured by Overall Top Five Parties in Viluppuram Assembly in Assembly Election (AE) under Viluppuram Parliamentary Constituency in Tamil Nadu (2021)

Number of Polling Station	Winner - Lakshmanan R (DMK)	Runner-up - Shanmugam C Ve (AIADMK)	3rd - Selvam J (NTK)	4th - Dass K (MNM)	5th - Balasundaram R (AMMKMNKZ)	NOTA	Other	Total Votes Secured
28A	196	98	11	0	0	2	10	317
28	420	143	18	3	1	1	5	591
29	421	324	9	6	1	5	11	777
30	76	387	5	3	12	1	7	491
31	273	178	27	22	1	1	4	506
32	207	514	21	2	10	3	9	766
33	386	230	12	6	2	6	7	649
34	269	249	35	45	3	10	2	613
35	466	143	21	5	3	0	15	653
35A	461	136	28	5	4	0	9	643
36	500	128	16	25	6	6	4	685
36A	283	180	28	38	0	4	2	535
37	483	188	37	33	2	5	5	753
38	242	205	20	20	2	8	1	498
39	457	251	16	5	7	4	14	754
40	189	339	12	1	6	2	18	567
41	415	354	34	10	8	9	9	839
42	235	297	14	4	8	1	8	567
42A	153	308	3	2	11	1	6	484
43	220	315	18	0	3	2	10	568
43A	142	278	5	0	3	1	6	435
44	263	260	8	2	5	0	6	544
44A	209	212	7	0	0	2	9	439
45	233	322	5	3	0	0	2	565
45A	247	238	5	4	3	5	9	511
46	238	312	20	2	7	2	18	599
46A	194	287	15	0	9	0	9	514
47	208	104	21	15	2	6	4	360
47A	225	113	28	17	0	4	1	388
48	163	103	17	11	0	4	4	302
48A	290	164	26	17	2	7	2	508
49	261	184	25	10	2	4	14	500
49A	179	114	13	17	2	6	1	332
50	245	122	10	28	0	7	3	415
51	289	151	18	17	7	2	3	487

Contd....

## Polling Station Level Election Results

**Winner, Runner-up and 3rd Party Position & Winning Margin According to Polling Stations in Viluppuram Assembly in Assembly Election (AE) under Viluppuram Parliamentary Constituency in Tamil Nadu (2021)**

Polling Station Number	Winner Party	Winner Votes (%)	Runner-up Party	Runner-up Votes (%)	Winning Margin Votes (%)	Third Party	Third Party Votes (%)	Other Votes (%)
52	DMK	313 (57.22)	AIADMK	163 (29.8)	150 (27.42)	NTK	30 (5.48)	41 (7.5)
53	DMK	228 (47.2)	AIADMK	202 (41.82)	26 (5.38)	NTK	23 (4.76)	30 (6.21)
54	DMK	181 (45.02)	AIADMK	178 (44.28)	3 (0.74)	NTK	21 (5.22)	22 (5.47)
54A	DMK	208 (47.71)	AIADMK	192 (44.04)	16 (3.67)	NTK	14 (3.21)	22 (5.05)
55	DMK	223 (57.03)	AIADMK	126 (32.23)	97 (24.8)	NTK	25 (6.39)	17 (4.35)
55A	DMK	261 (60.42)	AIADMK	124 (28.7)	137 (31.72)	NTK	24 (5.56)	23 (5.32)
56	DMK	261 (59.73)	AIADMK	128 (29.29)	133 (30.44)	NTK	28 (6.41)	20 (4.58)
56A	DMK	164 (53.59)	AIADMK	98 (32.03)	66 (21.56)	NTK	20 (6.54)	24 (7.84)
57	DMK	237 (52.43)	AIADMK	141 (31.19)	96 (21.24)	MNM	28 (6.19)	46 (10.18)
58	DMK	222 (58.73)	AIADMK	95 (25.13)	127 (33.6)	NTK	27 (7.14)	34 (8.99)
59	DMK	208 (64.4)	AIADMK	83 (25.7)	125 (38.7)	MNM	22 (6.81)	10 (3.1)
59A	DMK	148 (49.17)	AIADMK	105 (34.88)	43 (14.29)	MNM	24 (7.97)	24 (7.97)
60	DMK	347 (61.85)	AIADMK	149 (26.56)	198 (35.29)	NTK	27 (4.81)	38 (6.77)
61	DMK	353 (48.69)	AIADMK	286 (39.45)	67 (9.24)	NTK	43 (5.93)	43 (5.93)
62	DMK	266 (46.02)	AIADMK	207 (35.81)	59 (10.21)	NTK	33 (5.71)	72 (12.46)
62A	DMK	242 (49.79)	AIADMK	196 (40.33)	46 (9.46)	NTK	24 (4.94)	24 (4.94)
63	AIADMK	235 (48.16)	DMK	206 (42.21)	29 (5.95)	NTK	21 (4.3)	26 (5.33)
63A	DMK	216 (47.37)	AIADMK	176 (38.6)	40 (8.77)	NTK	22 (4.82)	42 (9.21)
64	DMK	185 (56.92)	AIADMK	121 (37.23)	64 (19.69)	MNM	8 (2.46)	11 (3.38)
64A	DMK	224 (57.14)	AIADMK	127 (32.4)	97 (24.74)	NTK	23 (5.87)	18 (4.59)
65	DMK	304 (57.36)	AIADMK	186 (35.09)	118 (22.27)	NTK	20 (3.77)	20 (3.77)
65A	DMK	193 (51.88)	AIADMK	149 (40.05)	44 (11.83)	MNM	11 (2.96)	19 (5.11)
66	DMK	336 (50.6)	AIADMK	272 (40.96)	64 (9.64)	NTK	26 (3.92)	30 (4.52)
67	DMK	266 (58.59)	AIADMK	136 (29.96)	130 (28.63)	NTK	18 (3.96)	34 (7.49)
67A	DMK	205 (43.9)	AIADMK	197 (42.18)	8 (1.72)	MNM	25 (5.35)	40 (8.57)
68	DMK	332 (56.27)	AIADMK	176 (29.83)	156 (26.44)	NTK	37 (6.27)	45 (7.63)
69	DMK	287 (50)	AIADMK	231 (40.24)	56 (9.76)	NTK	21 (3.66)	35 (6.1)
69A	DMK	140 (44.3)	AIADMK	138 (43.67)	2 (0.63)	MNM	24 (7.59)	14 (4.43)
70	DMK	333 (51.63)	AIADMK	237 (36.74)	96 (14.89)	MNM	39 (6.05)	36 (5.58)
71	DMK	211 (46.89)	AIADMK	197 (43.78)	14 (3.11)	NTK	21 (4.67)	21 (4.67)
71A	DMK	195 (55.08)	AIADMK	136 (38.42)	59 (16.66)	MNM	12 (3.39)	11 (3.11)
72	DMK	231 (56.34)	AIADMK	141 (34.39)	90 (21.95)	MNM	15 (3.66)	23 (5.61)
72A	DMK	259 (54.64)	AIADMK	162 (34.18)	97 (20.46)	MNM	19 (4.01)	34 (7.17)
73	DMK	381 (69.4)	AIADMK	136 (24.77)	245 (44.63)	NTK	12 (2.19)	20 (3.64)
73A	DMK	318 (69.58)	AIADMK	103 (22.54)	215 (47.04)	MNM	16 (3.5)	20 (4.38)

Contd....

## Socio-Economic Amenities - Rural

### Access to Education Facilities

Particulars	Number of Villages (% of Population)				
	Available	Not Available	If Not Available (Distance of Nearest Facility)		
			A	B	C
Govt. Primary School	59 (94)	11 (6)	10 (5)	0 (0)	0 (0)
Private Primary School	10 (24)	60 (76)	0 (0)	0 (0)	0 (0)
Govt. Middle School	35 (68)	35 (32)	33 (30)	2 (2)	0 (0)
Private Middle School	4 (12)	66 (88)	0 (0)	0 (0)	0 (0)
Govt. Secondary School	16 (36)	54 (64)	48 (58)	5 (5)	0 (0)
Private Secondary School	3 (11)	67 (89)	0 (0)	0 (0)	0 (0)
Govt. Senior Secondary School	4 (10)	66 (90)	48 (68)	16 (15)	0 (0)
Private Senior Secondary School	2 (6)	68 (94)	0 (0)	0 (0)	0 (0)
Govt. Arts and Science Degree College	0 (0)	70 (100)	6 (16)	33 (39)	20 (35)
Private Arts and Science Degree College	0 (0)	70 (100)	2 (2)	7 (5)	2 (3)
Govt. Engineering College	1 (3)	69 (97)	5 (12)	33 (38)	11 (18)
Private Engineering College	2 (5)	68 (95)	5 (4)	12 (18)	1 (2)
Govt. Medicine College	0 (0)	70 (100)	2 (4)	16 (24)	50 (70)
Private Medicine College	0 (0)	70 (100)	0 (0)	2 (2)	0 (0)
Govt. Management Institute	0 (0)	70 (100)	3 (8)	23 (27)	8 (11)
Private Management Institute	0 (0)	70 (100)	7 (13)	17 (19)	12 (21)
Govt. Polytechnic	0 (0)	70 (100)	0 (0)	0 (0)	0 (0)
Private Polytechnic	0 (0)	70 (100)	13 (24)	35 (42)	22 (34)
Govt. Vocational Training School/ITI	0 (0)	70 (100)	0 (0)	1 (1)	0 (0)
Private Vocational Training School/ITI	4 (10)	66 (90)	15 (24)	41 (52)	9 (14)
Govt. Non Formal Training Centre	26 (51)	44 (49)	35 (39)	4 (3)	0 (0)
Private Non Formal Training Centre	0 (0)	70 (100)	4 (6)	1 (0)	0 (0)
Govt. School For Disabled	0 (0)	70 (100)	0 (0)	1 (1)	0 (0)
Private School For Disabled	1 (5)	69 (95)	6 (8)	37 (46)	25 (39)
Government Others	0 (0)	70 (100)	0 (0)	0 (0)	0 (0)
Private Others	0 (0)	70 (100)	0 (0)	0 (0)	0 (0)

Note : Distance A : Less than 5 km; B : Between 5-10 km; C : 10+ km.; Source : Data Analysis is based on 2011 Census.

## DISCLAIMER

The Terms of Use and Disclaimer of Datanet India Private Limited (hereinafter referred to as "Datanet") for use of this analysis report of **Viluppuram Assembly Constituency (Viluppuram Vidhan Sabha)** :-

1. **Assembly Factbook™** is a Registered Trade Mark owned by Datanet.
2. All the maps are sketched and graphical representation only and have not been drawn to the scale and also not to represent the actual geographical area or boundary of the unit.
3. The data for the aforesaid analysis is based on authentic sources and has been culled from the various publications of Census, CSO and NSSO for district and block level data, various central and state government departments, Central & State Elections Commissions and the concerned Returning Officers' releases, Electoral Rolls, Election results and allied publications, internal assessment, surveys, estimates and analysis. Therefore, certain adjustment of data at micro level may have been done to arrive closer to the macro data.
4. Data have been provided on an "As Is" and "As AVAILABLE" basis
5. The colours shown in the maps or diagram and charts of a particular party, alliance or AC are indicative and do not represent them.
6. This publication which includes maps, sheets, graphs and data would be the property under copyright of Datanet only. The user may use these for its internal study, analysis and research purposes. It's public display, re-selling or any commercial uses by the user are not allowed.
7. Datanet has taken due care and caution in compilation and processing of data and allied information, but does not guarantee the accuracy, adequacy or completeness of any information/analysis and will be not responsible for any errors or omissions or for the results obtained from the use of such information/analysis.
8. All the contents for the publication have been culled from various authentic sources and Datanet reasonably believes such sources to be reliable, but does not make any representations, express or implied as to the accuracy or fitness of use of such information. The information or contents of the information/analysis do not constitute advice and should not be relied upon in making (or refraining from making) any decision. Any reliance placed upon the information provided by Datanet is the sole responsibility and strictly at the user's risk.
9. In no event will Datanet be liable for any damages (including, without limitation, damages for loss of business projects, or loss of profits) arising in contract, tort or otherwise from the use of or inability to use any of its contents, or from any action taken (or refrained from being taken) as a result of using the analysis or any of its contents. Datanet its directors, owners, editors, officials, employees, distributor and agents or any associate will not be liable for any errors in the information contained or any consequences arising from the use of the contents of the provided information/analysis.
10. If any provision of these terms and conditions is held invalid or illegal or unenforceable for any reason by any court of competent jurisdiction, such provision shall be severed and the remainder of provisions of the terms and conditions shall continue in full force and effect as if the Term of Use had been executed with the invalid, illegal or unenforceable provision eliminated.
11. If there are any discrepancies in the information provided, please bring it to attention of Datanet for suitable rectification measures.

**Buy Online This Complete Book At**  
**Indiastat Publication Book Store**

[www.indiastatpublications.com](http://www.indiastatpublications.com)

or go directly at

[http://www.indiastatpublications.com/  
Assembly\\_factbook/Tamil\\_Nadu/Viluppuram/ Viluppuram](http://www.indiastatpublications.com/Assembly_factbook/Tamil_Nadu/Viluppuram/Viluppuram)



 **indiastat**elections

