



Tamil Nadu

Assembly Factbook™

Aruppukkottai Assembly Constituency



Key Electoral Data of Aruppukkottai
Assembly Constituency (Vidhan Sabha)



indiastatpublications

Tamil Nadu

Assembly Factbook™

Aruppukkottai Assembly Constituency



Aruppukkottai Vidhan Sabha

Editor & Director

Dr. R.K. Thukral

Research Editor

Dr. Shafeeq Rahman

Compiled, Researched and Published by Datanet India Pvt. Ltd.

D-100, 1st Floor,

Okhla Industrial Area, Phase-I,
New Delhi- 110020.

Ph.: 91-11- 43580781-84

Email : support@indiastatpublications.com

Website : www.indiastatelections.com

Online Book Store :

www.indiastatpublications.com

Report No. : AFB/TN-207-0125

ISBN : 978-93-5313-715-1

First Edition : January, 2018

Eighth Updated Edition : January, 2025

Price : Rs. 11500/-

US\$ 310

© Datanet India Pvt. Ltd.

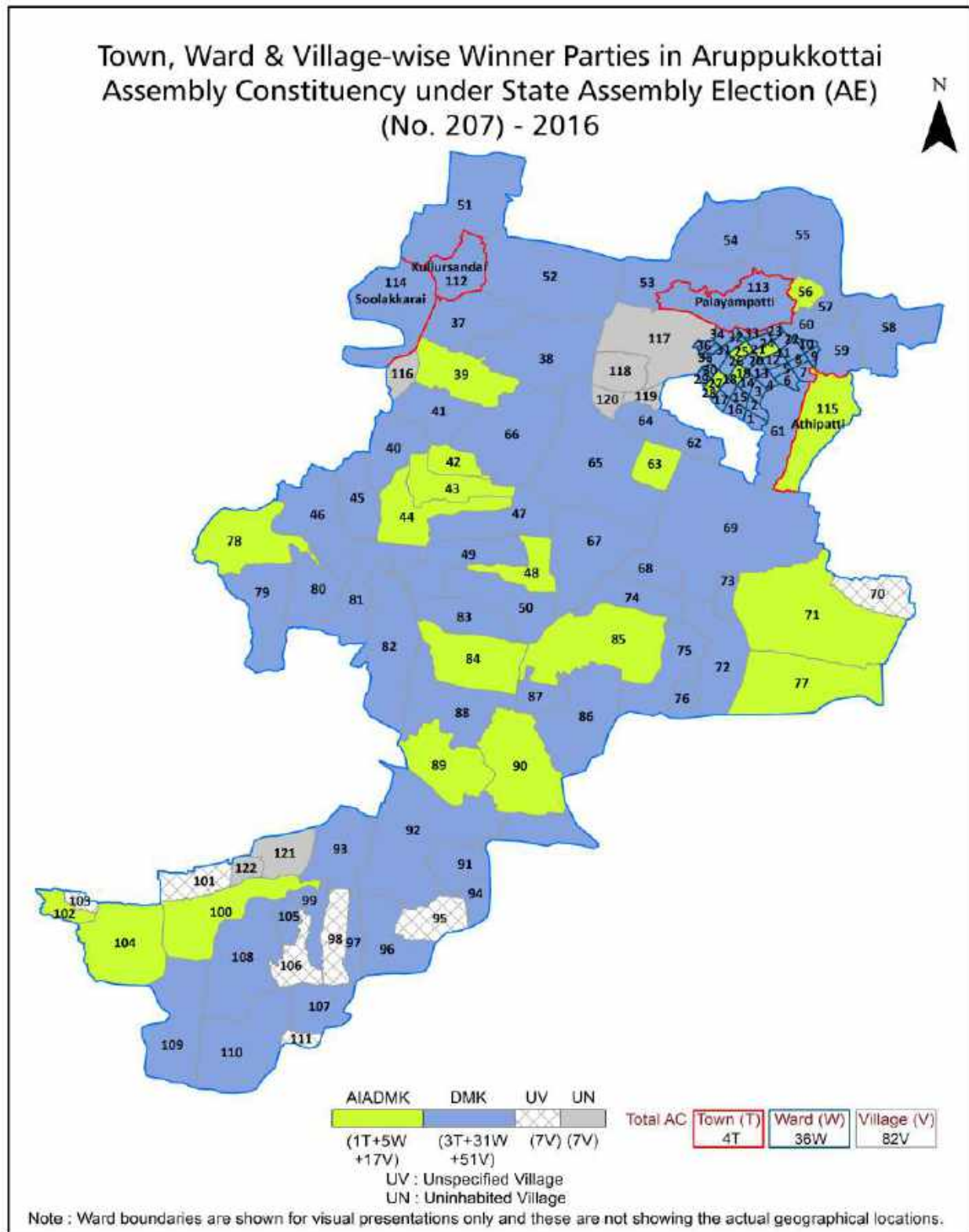
All rights reserved. No part of this book may be reproduced, stored in a retrieval system or transmitted in any form or by any means, mechanical photocopying, photographing, scanning, recording or otherwise without the prior written permission of the publisher. Please refer to Disclaimer at page no. 230 for the use of this publication.

Printed in India

Contents

No.	Particulars	Page No.
	Introduction	
1	Assembly Constituency - (Vidhan Sabha) at a Glance Features of Assembly as per Delimitation Commission of India (2008)	1-2
	Location and Political Maps	
2	Location Map Boundaries of Assembly Constituency - (Vidhan Sabha in District Boundaries of Assembly Constituency under Parliamentary Constituency - (Lok Sabha) Town, Ward & Village-wise Winner Parties- 2024, 2021, 2019, 2016, 2014, 2011 and 2009	3-11
	Administrative Setup (2011)	
3	District Sub-district Towns Villages Inhabited Villages Uninhabited Villages Village Panchayat Intermediate Panchayat	12-17
	Demographics (2011)	
4	Population Households Rural/Urban Population Towns, Ward and Villages by Population Size Sex Ratio (Total & 0-6 Years) Religious Population Social Population Literacy Rate	18-20
	Electoral Features	
5	Important Dates of Last Elections Held Electors by Gender Service Electors Voters Voters Turnout Polling Stations & Average Number of Electors per Polling Station Electors by Age Group Present Elected Representatives	21-26
	Historical Summary Election Results	
6	Vote Share of Major Parties Winning Margin (Number & Percentage Polarity of Parties Summary Result of Assembly Segment of Parliamentary Elections 2024, 2019, 2014, 2009, 2004 and 1999 Summary Result of Assembly Elections 2021, 2016, 2011, 2006, 2001, 1996, 1991, 1989, 1984, 1980, 1977, 1971 and 1967	27-48
	Polling Station Level Election Results	
7	Name and Number of Polling Station 2024, 2021, 2019, 2016, 2014, 2011 and 2009 Polling Station-wise Electors, Voters & Voters Turnout 2024, 2021, 2019, 2016, 2014, 2011 and 2009 Polling Station wise Elections Results 2024, 2021, 2019, 2016, 2014, 2011 and 2009	49-209
	Share of Assembly Constituency	
8	Share of Assembly Constituency - (Vidhan Sabha) in State, District and Parliamentary Constituency - (Lok Sabha)	210
	Socio-Economic Amenities (2011)	
9	Access to Administrative Units Agricultural, Manufacturing and Industrial Commodities Demographic Indicators Education Health & Manpower Drinking Water Supply Sanitation Entertainment and Recreations Infrastructure Power Food Allocation Distribution and Marketing of Agriculture Commodities Infrastructure Transport and Road Infrastructure Communication Banking and Financial Services Land Use Irrigation Source	211-226
10	Abbreviation & Sources	227-229
11	Disclaimer	230

Location & Political Map



Administrative Setup

List of Village Panchayat & Intermediate Panchayat (Block) Name - 2011

Village Name	Village Panchayat Name	Intermediate Panchayat Name
Amanakkunatham	Amanakkunatham, Vellayapuram	Aruppukkottai
Appayyanayakkanpatti	Appayanaickenpatti	Virudhunagar
Athipatti	Kosukkundu	Sattur
Avudaiyapuram	Avudiapuram	Virudhunagar
Ayyampatti	Sinduvampatti	Sattur
Chettikurichi	Chettikurichi, Periyannayagipuram, Chidambarapuram	Aruppukkottai
Chettipatti	Chettipatti	Aruppukkottai
Chinnathambiyapuram	Pethureddiapatti	Sattur
Endappuli	Endapuli	Virudhunagar
Golwarpatti	Golwarpatti, Chettududaiyanpatti, Nallanchettipatti	Virudhunagar
Gopalapuram	Gopalapuram	Aruppukkottai
Kadambankulam	Kadambankulam, Nakkalakottai	Virudhunagar
Kanjampatti	Kanjampatti, Thottilovanpatti	Sattur
Kanjanaikakkenpatti	Kanjanaikakkenpatti	Aruppukkottai
Karisalpatti	Karisalpatti	Sattur
Kattangudi	Kattangudi	Aruppukkottai
Koilvirarpatti	Kovilveerarpatti	Virudhunagar
Kosukkundu	Kosukkundu	Sattur
Kottainattam	Kottanatham	Virudhunagar
Kottaiyur	Kottaiyur, Mannarkottai , Veerarpatti	Virudhunagar
Kotthiparai	Malaipatti	Aruppukkottai
Kovilangulam	Kovilangulam, Ramanujapuram	Aruppukkottai
Kumaralingapuram	Kumaralingapuram	Virudhunagar
Kundalakkuttu	Kundalakkuttur	Sattur
Kurundamadam	Kurundamadam	Aruppukkottai
Kurunjakulam	Sempatti	Aruppukkottai
Mannarkottai	Mannarkottai	Virudhunagar
Melamadai	Irukkangudi, Nathathupatti , K.Mettupatti	Sattur
Mettukkundu	Mettukundu	Virudhunagar

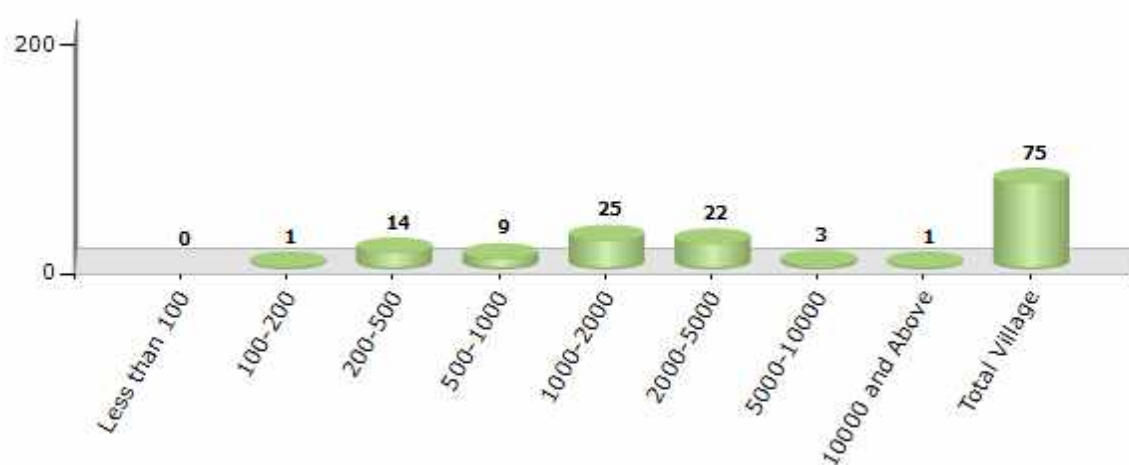
Contd....

Demographics

Number of Villages by Population Size - 2011

Less than 100	100-200	200-500	500-1000	1000-2000	2000-5000	5000-10000	10000 and Above	Total Village
0	1	14	9	25	22	3	1	75

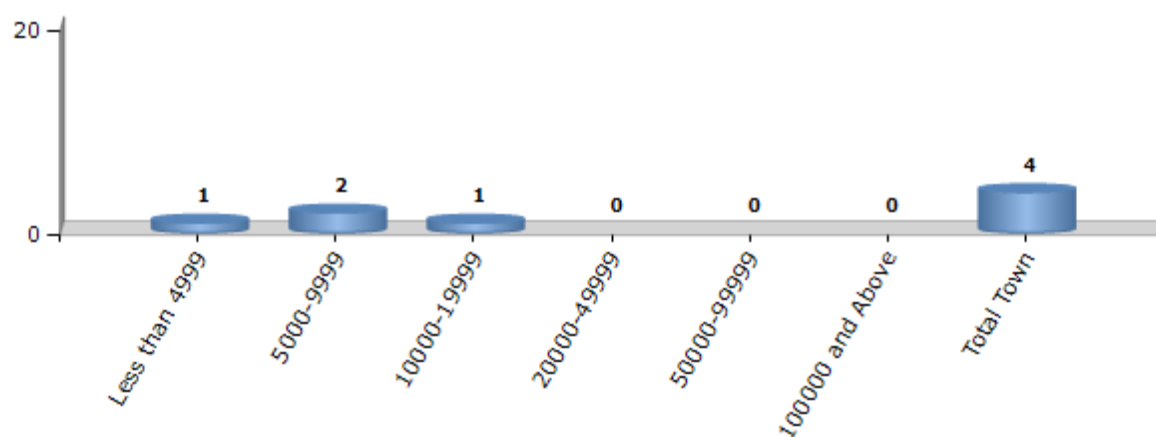
Number of Villages by Population Size - 2011



Number of Towns by Population Size - 2011

Less than 4999	5000-9999	10000-19999	20000-49999	50000-99999	100000 and Above	Total Town
1	2	1	0	0	0	4

Number of Towns by Population Size - 2011



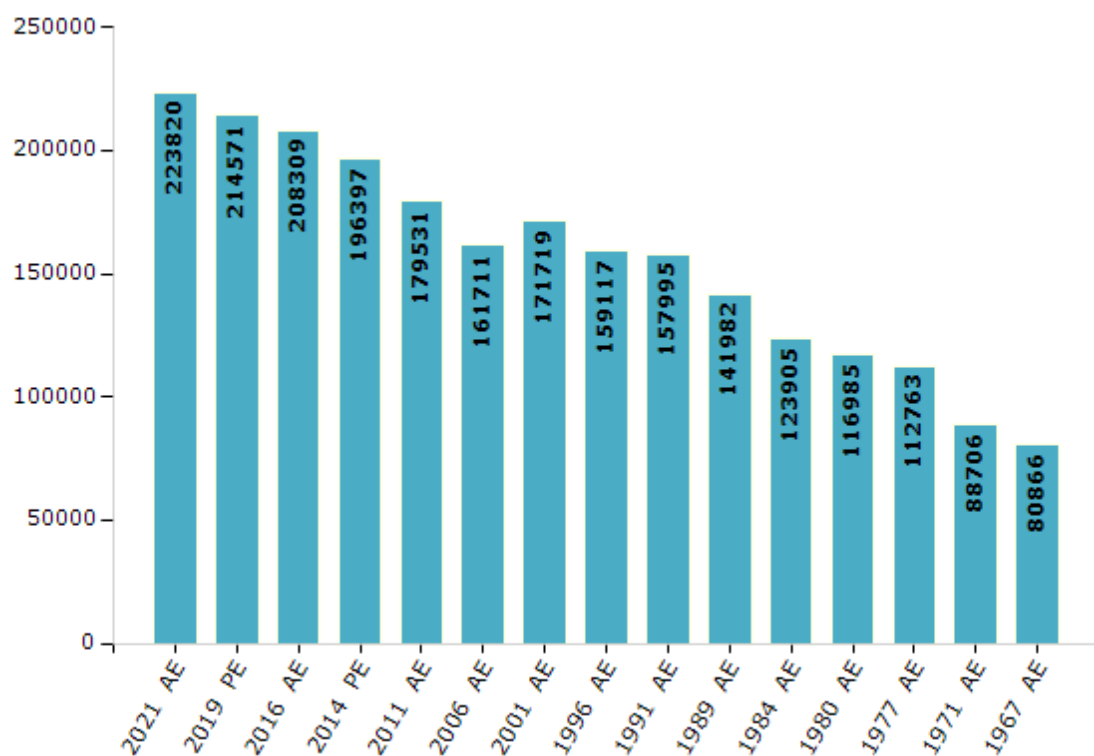
Electoral Features

Electors by Male & Female

Year	Male	Female	Others	Total
2021 AE	108683	115120	17	223820
2019 PE	104586	109968	17	214571
2016 AE	102212	106084	13	208309
2014 PE	96848	99539	10	196397
2011 AE	88237	91293	1	179531
2009 PE	-	-	-	-
2006 AE	78027	83684	-	161711
2004 PE	-	-	-	-
2001 AE	83185	88534	-	171719

Year	Male	Female	Others	Total
1999 PE	-	-	-	-
1996 AE	77839	81278	-	159117
1991 AE	76374	81621	-	157995
1989 AE	68848	73134	-	141982
1984 AE	59923	63982	-	123905
1980 AE	56260	60725	-	116985
1977 AE	54271	58492	-	112763
1971 AE	42433	46273	-	88706
1967 AE	-	-	-	80866

Number of Electors



Note : AE : Assembly Election, PE : Assembly Segment of Parliamentary Election

Historical Summary Election Results

Summary Result of Assembly Election - 2016

Candidate Name	Party	Votes	Votes %
Ramachandran.K.K.S.S.R	DMK	81485	49.41
Vaigaichelvan.Dr	AIADMK	63431	38.46
Senthil Kumar.S	CPI	9817	5.95
Vetrivel.R	BJP	3223	1.95
Nagendran.	NTK	1404	0.85
Aravindkumar.D	PMK	817	0.5
Lingappandi, P.	IND	699	0.42
Sundarraaj.I	BSP	388	0.24
Muthumariappan, M.	IND	262	0.16
Vijayakumar, G.	IND	225	0.14
Mahendran, P.	TMMK	196	0.12
Ramachandran, R.S.	IND	139	0.08
Thangaraj	IND	121	0.07
Suriyamaharaja, R.	LJP	108	0.07
Veeralakshmi, M.	TAVK	85	0.05
	NOTA	2509	1.52

Polling Station Level Election Results

Number and Name of Polling Stations (PS) (2021)

Number of Polling Stations	Name of Polling Stations	Number of Polling Stations	Name of Polling Stations
1	Panchayat Union Middle School ,New Building West Side,Facing North, Villipathiri	17	Panchayat Union Primary School , Palavanatham, West Portion
1A	Panchayat Union Middle School ,New Building West Side,Facing North, Villipathiri	18	Govt.Hr.Sec.School , Palavanatham, Middle Building, South Portion, Facing east
2	Panchayat Union Middle School, New Building East Side,Facing North, Villipathiri	19	Hindu Reddy High School Gopalapuram, west Portion
3	Panchayat Union Primary School, Periyavallikulam, new Building , East Facing ,south Portion	20	Hindu Reddy High. School Gopalapuram, North Portion
3A	Panchayat Union Primary School, Periyavallikulam, new Building , East Facing ,south Portion	21	Panchayat Union Primary School , Kovilangulam, South Portion
4	P.U.Primary Schoo, Soolakkarai, South West Building,west Wing	22	Panchayat Union Primary School , Kovilangulam, North Portion
5	P.U.Primary School , Soolakkarai, South West Building,East Wing	23	C.S.D, Middle School Kovilangulam, North wing West Portion
6	P.U.Primary School , Soolakkarai, South East Building,West Portion	24	C.S.D, Middle School ,Kovilangulam, New Building, Western Poriton
7	P.U.Primary School , Soolakkarai, South Eaest Building,East Portion	25	Panchayat Union Middle School , Kattangudi, West Portion
7A	P.U.Primary School , Soolakkarai, South Eaest Building,East Portion	25A	Panchayat Union Middle School , Kattangudi, West Portion
8	Radhakrishna Primary School ,Mathinaickenpatti	26	Panchayat Union Primary School , Kattangudi, East Portion
9	Sri Veerappa Vidhyasala Higher Secondary School, Kullursandai, South West Building,1st Room From Soth,Facing East	27	Nadar Middle School , Puliuran, New Building East Portion
10	Sri Veerappa Vidhyasala Higher Secondary School Kullursandai, South West Building,3rd Room From Soth,Facing East	27A	Nadar Middle School , Puliuran, New Building East Portion
11	Sri Veerappa Vidhyasala Higher Secondary School Kullursandai, North West Building,2nd Room From Soth,Facing East	28	Nadar Middle School , Puliuran, New Building West Portion
12	Sri Veerappa Vidhyasala Higher Secondary Scschool Kullursandai, North West Building,4th Room Form south, Facing East	29	Panchayat Union Primary School ,Poyyankulam
12A	Sri Veerappa Vidhyasala Higher Secondary Scschool Kullursandai, North West Building,4th Room Form south, Facing East	30	Panchayat Union Elementary School, Kurinjankulam, 2nd Room from North, Facing East
13	T.E.L.C. Primary School ,North facing East side, Palavanatham	31	Panchayat Union Primary School, M. Thottiyangulam north Portion
14	T.E.L.C. Primary School ,North Facing West side, Palavanatham	32	Panchayat Union Elementary School Sempatti, Additional Building, Eastern Side
15	T.E.L.C. Primary School ,East Portion, Palavanatham	32A	Panchayat Union Elementary School Sempatti, Additional Building, Eastern Side
16	Panchayat Union Primary School , Palavanatham East Portion	33	Panchayat Union Elementary School , Sembatti, main Building, Southern Portion
16A	Panchayat Union Primary School , Palavanatham East Portion	33A	Panchayat Union Elementary School , Sembatti, main Building, Southern Portion

Contd....

Polling Station Level Election Results

Polling Station-wise Votes Secured by Overall Top Five Parties in Aruppukkottai Assembly in Assembly Election (AE) under Virudhunagar Parliamentary Constituency in Tamil Nadu (2021)

Number of Polling Station	Winner - K.K.S.S.R. Ramachandran (DMK)	Runner-up - Vaigaichelvan (AIADMK)	3rd - Uma (NTK)	4th - V.Umadevi (MNM)	5th - R.Ramesh (DMDK)	NOTA	Other	Total Votes Secured
29	396	311	69	7	10	8	26	827
30	515	228	62	9	9	7	24	854
31	465	253	100	5	5	8	38	874
32	241	167	54	8	3	8	5	486
32A	240	214	22	7	2	9	18	512
33	242	125	64	11	5	6	13	466
33A	268	183	44	11	1	3	13	523
34	395	214	62	14	4	12	13	714
35	202	91	50	37	8	9	5	402
35A	201	100	26	36	3	4	2	372
36	162	79	27	29	8	3	7	315
36A	191	103	19	27	4	6	4	354
37	191	102	53	26	9	3	14	398
37A	239	129	17	22	6	7	29	449
38	370	219	122	17	16	9	29	782
39	225	93	45	36	9	3	3	414
39A	291	111	39	18	3	5	6	473
40	213	74	61	29	3	5	6	391
40A	212	75	31	35	2	3	5	363
41	375	236	99	28	7	4	9	758
42	175	108	30	26	6	10	7	362
42A	183	115	30	41	0	4	9	382
43	174	93	53	22	5	3	4	354
43A	204	96	33	29	3	5	5	375
44	244	133	97	10	1	5	16	506
45	269	224	127	14	2	7	18	661
46	213	128	97	23	13	6	11	491
46A	287	174	50	19	5	5	12	552
47	259	107	46	34	4	9	7	466
48	269	172	63	46	5	10	9	574
49	432	156	85	62	5	12	18	770
50	342	166	60	80	8	3	21	680
51	225	122	65	45	5	6	15	483
51A	269	155	27	27	2	4	10	494
52	234	182	48	36	0	6	12	518

Contd....

Polling Station Level Election Results

Winner, Runner-up and 3rd Party Position & Winning Margin According to Polling Stations in Aruppukkottai Assembly in Assembly Election (AE) under Virudhunagar Parliamentary Constituency in Tamil Nadu (2021)

Polling Station Number	Winner Party	Winner Votes (%)	Runner-up Party	Runner-up Votes (%)	Winning Margin Votes (%)	Third Party	Third Party Votes (%)	Other Votes (%)
53	DMK	373 (53.52)	AIADMK	199 (28.55)	174 (24.97)	NTK	54 (7.75)	71 (10.19)
54	DMK	463 (56.53)	AIADMK	221 (26.98)	242 (29.55)	NTK	62 (7.57)	73 (8.91)
55	DMK	187 (45.06)	AIADMK	148 (35.66)	39 (9.4)	MNM	31 (7.47)	49 (11.81)
56	DMK	218 (53.56)	AIADMK	72 (17.69)	146 (35.87)	MNM	65 (15.97)	52 (12.78)
56A	DMK	204 (54.69)	AIADMK	70 (18.77)	134 (35.92)	MNM	58 (15.55)	41 (10.99)
57	DMK	214 (59.78)	AIADMK	69 (19.27)	145 (40.51)	NTK	40 (11.17)	35 (9.78)
57A	DMK	264 (68.75)	AIADMK	72 (18.75)	192 (50)	MNM	26 (6.77)	22 (5.73)
58	DMK	375 (59.43)	AIADMK	101 (16.01)	274 (43.42)	MNM	79 (12.52)	76 (12.04)
59	DMK	265 (47.24)	AIADMK	192 (34.22)	73 (13.02)	NTK	49 (8.73)	55 (9.8)
60	DMK	330 (47.01)	AIADMK	212 (30.2)	118 (16.81)	NTK	83 (11.82)	77 (10.97)
61	DMK	266 (55.88)	AIADMK	113 (23.74)	153 (32.14)	NTK	52 (10.92)	45 (9.45)
62	DMK	637 (88.47)	NTK	33 (4.58)	604 (83.89)	MNM	20 (2.78)	30 (4.17)
63	DMK	443 (88.96)	NTK	19 (3.82)	424 (85.14)	AIADMK	14 (2.81)	22 (4.42)
64	DMK	577 (89.88)	AIADMK	27 (4.21)	550 (85.67)	NTK	18 (2.8)	20 (3.12)
65	DMK	336 (83.79)	AIADMK	22 (5.49)	314 (78.3)	NTK	16 (3.99)	27 (6.73)
65A	DMK	418 (92.27)	AIADMK	15 (3.31)	403 (88.96)	NTK	9 (1.99)	11 (2.43)
66	DMK	293 (43.93)	AIADMK	172 (25.79)	121 (18.14)	MNM	93 (13.94)	109 (16.34)
67	DMK	281 (46.14)	AIADMK	152 (24.96)	129 (21.18)	NTK	77 (12.64)	99 (16.26)
68	DMK	373 (69.72)	AIADMK	100 (18.69)	273 (51.03)	MNM	25 (4.67)	37 (6.92)
69	DMK	222 (49.78)	AIADMK	117 (26.23)	105 (23.55)	NTK	60 (13.45)	47 (10.54)
69A	DMK	257 (55.27)	AIADMK	137 (29.46)	120 (25.81)	NTK	35 (7.53)	36 (7.74)
70	DMK	279 (61.18)	AIADMK	115 (25.22)	164 (35.96)	NTK	26 (5.7)	36 (7.89)
71	DMK	306 (58.85)	AIADMK	135 (25.96)	171 (32.89)	MNM	39 (7.5)	40 (7.69)
72	DMK	327 (51.09)	AIADMK	203 (31.72)	124 (19.37)	MNM	47 (7.34)	63 (9.84)
73	DMK	310 (55.76)	AIADMK	175 (31.47)	135 (24.29)	NTK	32 (5.76)	39 (7.01)
74	DMK	239 (50.53)	AIADMK	121 (25.58)	118 (24.95)	MNM	61 (12.9)	52 (10.99)
74A	DMK	264 (52.38)	AIADMK	161 (31.94)	103 (20.44)	MNM	35 (6.94)	44 (8.73)
75	DMK	229 (35.5)	AIADMK	212 (32.87)	17 (2.63)	MNM	104 (16.12)	100 (15.5)
76	DMK	286 (42.94)	AIADMK	195 (29.28)	91 (13.66)	MNM	98 (14.71)	87 (13.06)
77	DMK	481 (67.46)	AIADMK	154 (21.6)	327 (45.86)	MNM	31 (4.35)	47 (6.59)
78	DMK	284 (45.51)	AIADMK	183 (29.33)	101 (16.18)	MNM	66 (10.58)	91 (14.58)
79	DMK	359 (49.79)	AIADMK	247 (34.26)	112 (15.53)	MNM	53 (7.35)	62 (8.6)
80	DMK	255 (46.03)	AIADMK	183 (33.03)	72 (13)	NTK	55 (9.93)	61 (11.01)
81	DMK	287 (42.58)	AIADMK	267 (39.61)	20 (2.97)	MNM	47 (6.97)	73 (10.83)
82	DMK	265 (46.82)	AIADMK	188 (33.22)	77 (13.6)	NTK	51 (9.01)	62 (10.95)

Contd....

Socio-Economic Amenities - Rural

Access to Education Facilities

Particulars	Number of Villages (% of Population)				
	Available	Not Available	If Not Available (Distance of Nearest Facility)		
			A	B	C
Govt. Primary School	61 (90)	14 (10)	5 (2)	2 (0)	0 (0)
Private Primary School	27 (45)	48 (55)	0 (0)	0 (0)	0 (0)
Govt. Middle School	31 (65)	44 (35)	17 (17)	16 (7)	1 (2)
Private Middle School	8 (15)	67 (85)	5 (4)	1 (1)	0 (0)
Govt. Secondary School	19 (44)	56 (56)	21 (26)	20 (13)	2 (3)
Private Secondary School	5 (9)	70 (91)	6 (4)	3 (4)	0 (0)
Govt. Senior Secondary School	13 (33)	62 (67)	20 (23)	24 (21)	2 (2)
Private Senior Secondary School	3 (5)	72 (95)	7 (8)	5 (6)	1 (1)
Govt. Arts and Science Degree College	0 (0)	75 (100)	0 (0)	2 (5)	2 (3)
Private Arts and Science Degree College	0 (0)	75 (100)	4 (7)	23 (38)	44 (47)
Govt. Engineering College	0 (0)	75 (100)	0 (0)	0 (0)	1 (2)
Private Engineering College	1 (4)	74 (96)	5 (7)	15 (29)	53 (58)
Govt. Medicine College	0 (0)	75 (100)	0 (0)	0 (0)	74 (99)
Private Medicine College	0 (0)	75 (100)	0 (0)	0 (0)	1 (1)
Govt. Management Institute	0 (0)	75 (100)	0 (0)	0 (0)	1 (1)
Private Management Institute	0 (0)	75 (100)	3 (6)	16 (29)	55 (64)
Govt. Polytechnic	0 (0)	75 (100)	0 (0)	0 (0)	1 (1)
Private Polytechnic	1 (3)	74 (97)	4 (11)	23 (35)	46 (51)
Govt. Vocational Training School/ITI	0 (0)	75 (100)	1 (1)	8 (15)	32 (44)
Private Vocational Training School/ITI	1 (3)	74 (97)	1 (5)	10 (13)	22 (18)
Govt. Non Formal Training Centre	55 (82)	20 (18)	14 (13)	3 (1)	1 (1)
Private Non Formal Training Centre	0 (0)	75 (100)	0 (0)	2 (2)	0 (0)
Govt. School For Disabled	0 (0)	75 (100)	2 (8)	9 (16)	40 (41)
Private School For Disabled	0 (0)	75 (100)	2 (5)	9 (14)	13 (17)
Government Others	0 (0)	75 (100)	0 (0)	0 (0)	0 (0)
Private Others	0 (0)	75 (100)	0 (0)	0 (0)	2 (2)

Note : Distance A : Less than 5 km; B : Between 5-10 km; C : 10+ km.; Source : Data Analysis is based on 2011 Census.

DISCLAIMER

The Terms of Use and Disclaimer of Datanet India Private Limited (hereinafter referred to as "Datanet") for use of this analysis report of **Aruppukkottai Assembly Constituency (Aruppukkottai Vidhan Sabha)** :-

1. **Assembly Factbook™** is a Registered Trade Mark owned by Datanet.
2. All the maps are sketched and graphical representation only and have not been drawn to the scale and also not to represent the actual geographical area or boundary of the unit.
3. The data for the aforesaid analysis is based on authentic sources and has been culled from the various publications of Census, CSO and NSSO for district and block level data, various central and state government departments, Central & State Elections Commissions and the concerned Returning Officers' releases, Electoral Rolls, Election results and allied publications, internal assessment, surveys, estimates and analysis. Therefore, certain adjustment of data at micro level may have been done to arrive closer to the macro data.
4. Data have been provided on an "As Is" and "As AVAILABLE" basis
5. The colours shown in the maps or diagram and charts of a particular party, alliance or AC are indicative and do not represent them.
6. This publication which includes maps, sheets, graphs and data would be the property under copyright of Datanet only. The user may use these for its internal study, analysis and research purposes. It's public display, re-selling or any commercial uses by the user are not allowed.
7. Datanet has taken due care and caution in compilation and processing of data and allied information, but does not guarantee the accuracy, adequacy or completeness of any information/analysis and will be not responsible for any errors or omissions or for the results obtained from the use of such information/analysis.
8. All the contents for the publication have been culled from various authentic sources and Datanet reasonably believes such sources to be reliable, but does not make any representations, express or implied as to the accuracy or fitness of use of such information. The information or contents of the information/analysis do not constitute advice and should not be relied upon in making (or refraining from making) any decision. Any reliance placed upon the information provided by Datanet is the sole responsibility and strictly at the user's risk.
9. In no event will Datanet be liable for any damages (including, without limitation, damages for loss of business projects, or loss of profits) arising in contract, tort or otherwise from the use of or inability to use any of its contents, or from any action taken (or refrained from being taken) as a result of using the analysis or any of its contents. Datanet its directors, owners, editors, officials, employees, distributor and agents or any associate will not be liable for any errors in the information contained or any consequences arising from the use of the contents of the provided information/analysis.
10. If any provision of these terms and conditions is held invalid or illegal or unenforceable for any reason by any court of competent jurisdiction, such provision shall be severed and the remainder of provisions of the terms and conditions shall continue in full force and effect as if the Term of Use had been executed with the invalid, illegal or unenforceable provision eliminated.
11. If there are any discrepancies in the information provided, please bring it to attention of Datanet for suitable rectification measures.

Buy Online This Complete Book At
Datanet India eBooks Store

www.indiastatpublications.com

or go directly at

[http://www.indiastatpublications.com/
Assembly_factbook/Tamil_Nadu/Virudhunagar/ Aruppukkottai](http://www.indiastatpublications.com/Assembly_factbook/Tamil_Nadu/Virudhunagar/Aruppukkottai)

 **india**stat**elections**

