



Tamil Nadu

Assembly Factbook™

Sattur Assembly Constituency



Key Electoral Data of Sattur
Assembly Constituency (Vidhan Sabha)

Tamil Nadu

Assembly Factbook™

Sattur Assembly Constituency



Sattur Vidhan Sabha

Editor & Director

Dr. R.K. Thukral

Research Editor

Dr. Shafeeq Rahman

Compiled, Researched and Published by Datanet India Pvt. Ltd.

D-100, 1st Floor,

Okhla Industrial Area, Phase-I,
New Delhi- 110020.

Ph.: 91-11- 43580781-84

Email : support@indiastatpublications.com

Website : www.indiastatelections.com

Online Book Store :

www.indiastatpublications.com

Report No. : AFB/TN-204-0123

ISBN : 978-93-5313-851-6

First Edition : January, 2018

Sixth Updated Edition : January, 2023

Price : Rs. 11500/-

US\$ 310

© Datanet India Pvt. Ltd.

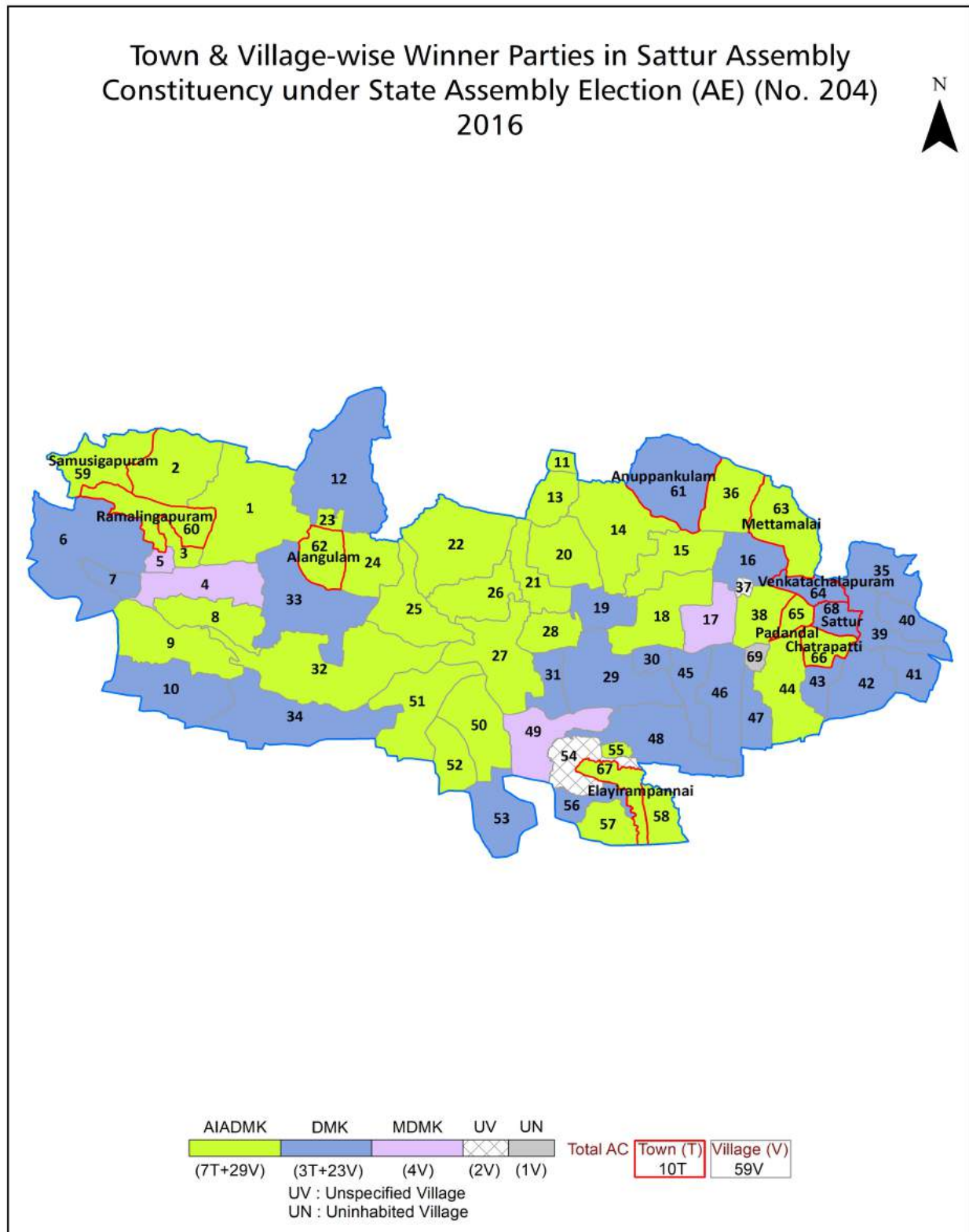
All rights reserved. No part of this book may be reproduced, stored in a retrieval system or transmitted in any form or by any means, mechanical photocopying, photographing, scanning, recording or otherwise without the prior written permission of the publisher. Please refer to Disclaimer at page no. 242 for the use of this publication.

Printed in India

Contents

No.	Particulars	Page No.
	Introduction	
1	Assembly Constituency - (Vidhan Sabha) at a Glance Features of Assembly as per Delimitation Commission of India (2008)	1-2
	Location and Political Maps	
2	Location Map Boundaries of Assembly Constituency - (Vidhan Sabha) in District Boundaries of Assembly Constituency under Parliamentary Constituency - (Lok Sabha) Town & Village-wise Winner Parties- 2021, 2019, 2016, 2014, 2011 and 2009	3-11
	Administrative Setup (2011)	
3	District Sub-district Towns Villages Inhabited Villages Uninhabited Villages Village Panchayat Intermediate Panchayat	12-15
	Demographics (2011)	
4	Population Households Rural/Urban Population Towns and Villages by Population Size Sex Ratio (Total & 0-6 Years) Religious Population Social Population Literacy Rate	16-17
	Electoral Features	
5	Important Dates of Last Elections Held Electors by Gender Service Electors Voters Voters Turnout Polling Stations & Average Number of Electors per Polling Station Electors by Age Group Present Elected Representatives	18-23
	Historical Summary Election Results	
6	Vote Share of Major Parties Winning Margin (Number & Percentage) Polarity of Parties Summary Result of Assembly Segment of Parliamentary Elections 2019, 2014, 2009, 2004 and 1999 Summary Result of Assembly Elections 2021, 2016, 2011, 2006, 2001, 1996, 1991, 1989, 1984, 1980, 1977, 1971 and 1967	24-48
	Polling Station Level Election Results	
7	Name and Number of Polling Station 2021, 2019, 2016, 2014, 2011 and 2009 Polling Station-wise Electors, Voters & Voters Turnout 2021, 2019, 2016, 2014, 2011 and 2009 Polling Station wise Elections Results 2021, 2019, 2016, 2014, 2011 and 2009	49-221
	Share of Assembly Constituency	
8	Share of Assembly Constituency - (Vidhan Sabha) in State, District and Parliamentary Constituency - (Lok Sabha)	222
	Socio-Economic Amenities (2011)	
9	Access to Administrative Units Agricultural, Manufacturing and Industrial Commodities Demographic Indicators Education Health & Manpower Drinking Water Supply Sanitation Entertainment and Recreations Infrastructure Power Food Allocation Distribution and Marketing of Agriculture Commodities Infrastructure Transport and Road Infrastructure Communication Banking and Financial Services Land Use Irrigation Source	223-238
10	Abbreviation & Sources	239-241
11	Disclaimer	242

Location & Political Map



Administrative Setup

List of Village Panchayat & Intermediate Panchayat (Block) Name - 2011

Village Name	Village Panchayat Name	Intermediate Panchayat Name
Surankudi	Soorankudi	Sattur
Surarpatti	Soorapatti	Vembakottai
Tayilupatti	Tayilupatti	Vembakottai
Tenkarai	Thenkarai	Rajapalayam
Thlukkankurichchi	Thulukkankurichi	Vembakottai
Uthuppatti	E.L.Reddiapatti	Vembakottai
Achchangulam	Salvarpatti, Vembakottai	Vembakottai
Vadagarai	Sivalingapuram, Vadakarai	Rajapalayam
Alampatti	Kathalampatti	Sattur
Vadamalaipuram	Pethureddiapatti	Sattur
Alangulam (Part)	Kallamanaickenpatti	Vembakottai
Varagunaramapuram	Zamin Nathampatti	Rajapalayam
Ammapatti	Ammapatti, A.Ramalingapuram	Sattur
Vembakottai	Vembakottai	Vembakottai
Appanayakkanpatti	Appanaickenpatti	Vembakottai
Vettilaiyurani	Vettrilaioorani	Vembakottai
Banduvarpatti	Banduvarpatti	Sattur
Vijayakariskulam	Vijayakariskulam	Vembakottai
Chinnagollapatti	Chinnagolapatti	Sattur
Vijayarengapuram	Vijayarengapuram	Vembakottai
Chinnakamanpatti	Chinnakkamanpatti	Sattur
D. Reddiapatti	E.L.Reddiapatti	Vembakottai
E. Ramanathapuram	E. Ramanathapuram	Vembakottai
Edirkottai	Reddiapatti, Ettakapatti	Vembakottai
Gopalapuram	Gopalapuram	Rajapalayam
Kananjampatti	K.Madathupatti, Kananjampatti	Vembakottai
Kangarakottai	Kangarakottai	Vembakottai
Kangaraseval	Kangaraseval	Vembakottai
Kattalampatti	Kathalampatti	Sattur

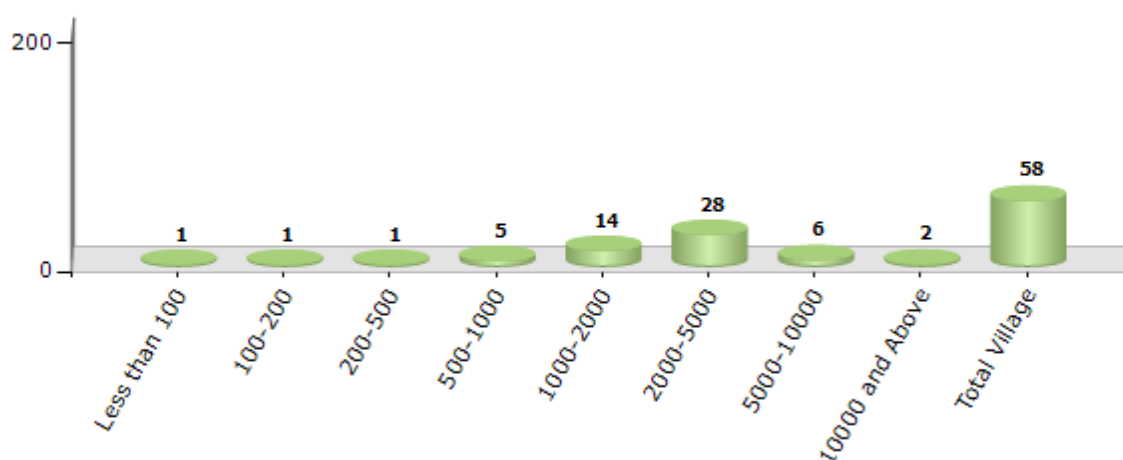
Contd....

Demographics

Number of Villages by Population Size - 2011

Less than 100	100-200	200-500	500-1000	1000-2000	2000-5000	5000-10000	10000 and Above	Total Village
1	1	1	5	14	28	6	2	58

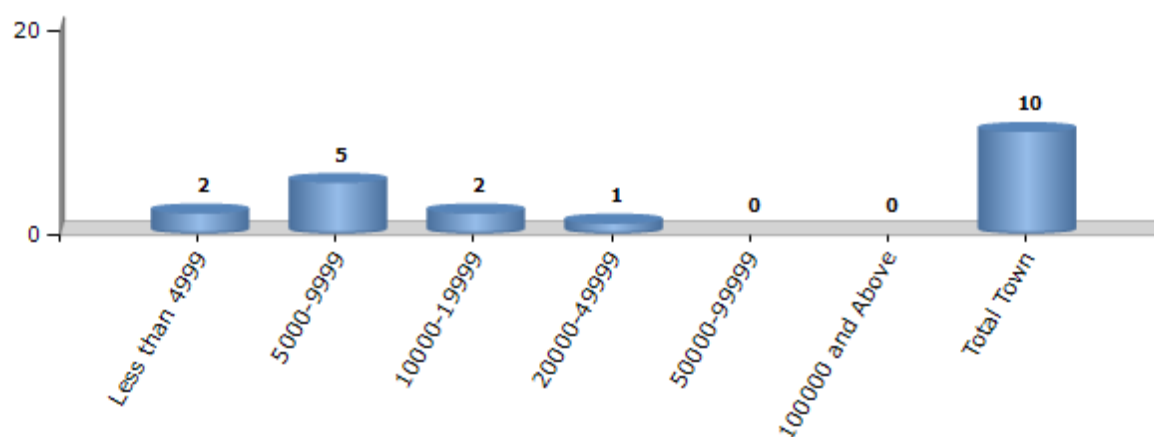
Number of Villages by Population Size - 2011



Number of Towns by Population Size - 2011

Less than 4999	5000-9999	10000-19999	20000-49999	50000-99999	100000 and Above	Total Town
2	5	2	1	0	0	10

Number of Towns by Population Size - 2011



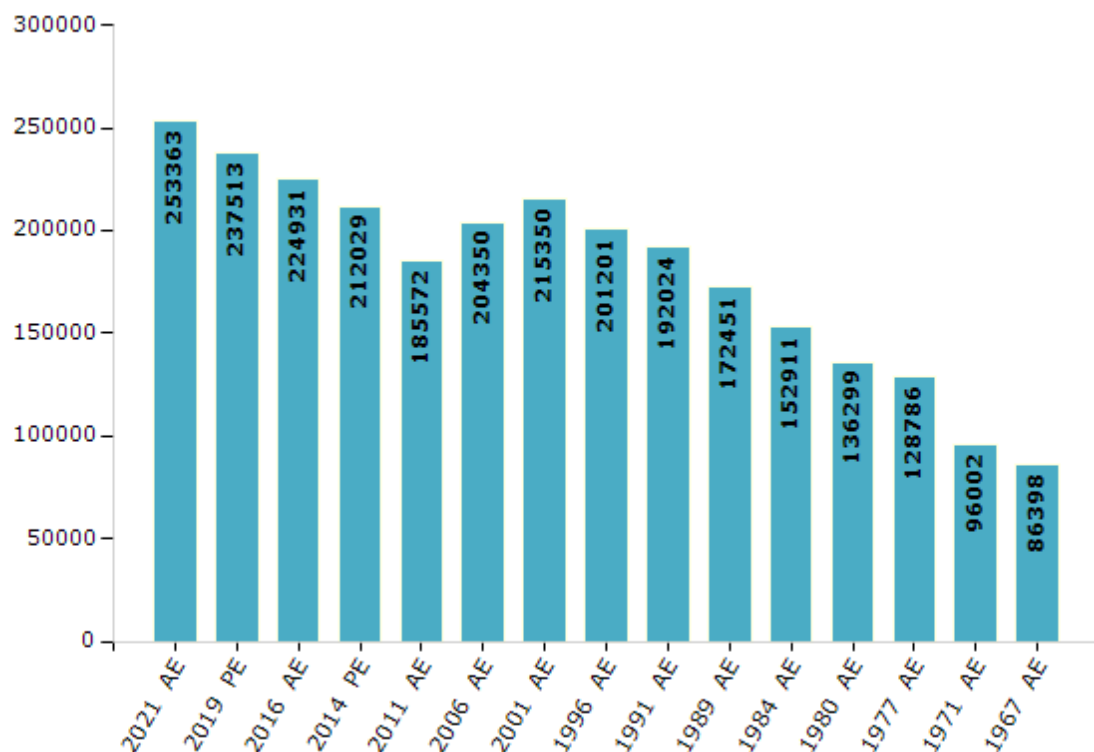
Electoral Features

Electors by Male & Female

Year	Male	Female	Others	Total
2021 AE	123253	130081	29	253363
2019 PE	116198	121295	20	237513
2016 AE	110827	114091	13	224931
2014 PE	104745	107271	13	212029
2011 AE	91694	93878	-	185572
2009 PE	-	-	-	-
2006 AE	99108	105242	-	204350
2004 PE	-	-	-	-
2001 AE	105480	109870	-	215350

Year	Male	Female	Others	Total
1999 PE	-	-	-	-
1996 AE	98888	102313	-	201201
1991 AE	94219	97805	-	192024
1989 AE	84981	87470	-	172451
1984 AE	74724	78187	-	152911
1980 AE	66501	69798	-	136299
1977 AE	62283	66503	-	128786
1971 AE	46542	49460	-	96002
1967 AE	-	-	-	86398

Number of Electors



Note : AE : Assembly Election, PE : Assembly Segment of Parliamentary Election

Historical Summary Election Results

Summary Result of Assembly Election - 2016

Candidate Name	Party	Votes	Votes %
Subramanian,S.G.	AIADMK	71513	40.65
Srinivasan,V.	DMK	67086	38.13
Raguraman,A.R.	MDMK	25442	14.46
Gnanapandithan,P.	BJP	3407	1.94
Muthuvel Nachiar,S.	NTK	1520	0.86
Pasupathidevan,K.	AIFB	958	0.54
Balakrishnan,M.	PMK	768	0.44
Jawahar,G.	IND	653	0.37
Rajkumar,R.	IND	545	0.31
Muthupandi,M.	IND	472	0.27
Ashokkumar,S.	BSP	425	0.24
Palanichamy,P.	IND	401	0.23
Karthikrajan,P.	SHS	333	0.19
Boopathirajan,V.	IND	323	0.18
Muniasamy,P.	IND	195	0.11
Sermugakani,V.	IND	141	0.08
Esakkimuthu,A.	IND	121	0.07
Srinivasan,P.	IND	94	0.05
Sivasubiramanian,G.	IND	87	0.05
	NOTA	1455	0.83

Polling Station Level Election Results

Number and Name of Polling Stations (PS) (2021)

Number of Polling Stations	Name of Polling Stations	Number of Polling Stations	Name of Polling Stations
1	C.S.I. Primary School, Desigapuram - 626139	18	Panchayat Union Primary School, West Portion, Velayuthapuram - 626102
1A	C.S.I. Primary School, Desigapuram - 626139	19	Panchayat Union Primary School, East Portion, Velayuthapuram - 626102.
2	Panchayat Union middle Primary School, East Building , Asilapuram - 626139.	20	Panchayat Union Elementary School, Gothainachiyarpuram
3	Panchayat Union middle School, South side middle Building , facing north, Asilapuram 626139.	21	Panchayat Union Elementary School, Mill Krishnapuram.
4	Panchayat Union Middle School, East Building, Asilapuram - 626139.	21A	Panchayat Union Elementary School, Mill Krishnapuram.
5	Panchayat Union Primary School, Eastern side building, North Portion West Facing, Cholapuram - 626139	22	Panchayat Union Middle School, Sivakamiyapuram.
6	Panchayat Union Primary School, Eastern side building, North Portion West Facing, Cholapuram - 626139.	22A	Panchayat Union Middle School, Sivakamiyapuram.
7	Panchayat Union Primary School, North Side , East Portion , Cholapuram - 626139.	23	Sundarasaliyar Primary School, East Portion North Side , Old Building , Sankarapandiapuram - 626102.
7A	Panchayat Union Primary School, North Side , East Portion , Cholapuram - 626139.	24	Sundarasaliyar Primary School, North Side , Old Building ,Western Portion, Sankarapandiapuram - 626102.
8	Panchayat Union Primary School, North Side , West Portion , Cholapuram - 626139.	25	Sundarasaliyar Primary School, South Side, New Building , Sankarapandiapuram - 626102
9	Bharathi Primary School, Nallamanaickenpatti - 626102.	25A	Sundarasaliyar Primary School, South Side, New Building , Sankarapandiapuram - 626102
10	Panchayat Union Elementary School, N.Pudur	26	Panchayat Union Primary School, East Portion, Chokkalingapuram - 626108.
11	Hindu Primary School, Sankaralingapuram - 626102.	26A	Panchayat Union Primary School, East Portion, Chokkalingapuram - 626108.
12	Hindu Primary School, East Portion, S. Ramalingapuram - 626102.	27	Yadhavar Hindu Elementary School, Meenatchiyapuram
12A	Hindu Primary School, East Portion, S. Ramalingapuram - 626102.	28	Panchayat Union Primary School, west side, Chokkalingapuram - 626108.
13	Hindu Primary School, West Portion, S. Ramalingapuram - 626102.	28A	Panchayat Union Primary School, west side, Chokkalingapuram - 626108.
14	Hindu Primary School, West Portion, S. Ramalingapuram - 626102.	29	Noon Meal Centre Panchayat Union Primary School, Chokkalingapuram - 626108.
15	Saliyar Primary School, Western Side, Samusigapuram - 626102.	30	Hindu Primary School, West Side , Ayyanapuram
16	Saliyar Primary School, Additional Building Western Side, Samusigapuram - 626102.	31	Hindu Primary School, south Side, east portion , Ayyanapuram.
17	Saliyar Primary School, Eastern Side, Main Building , Samusigapuram - 626102.	32	Ayyanapuram Panchayat Community Hall, Eastern portion, Ayyanapuram
17A	Saliyar Primary School, Eastern Side, Main Building , Samusigapuram - 626102.	33	Hindu Primary School, East Side - Ayyanapuram.

Contd....

Polling Station Level Election Results

Polling Station-wise Votes Secured by Overall Top Five Parties in Sattur Assembly in Assembly Election (AE) under Virudhunagar Parliamentary Constituency in Tamil Nadu (2021)

Number of Polling Station	Winner - Raghuraman, A.R.R. (DMK)	Runner-up - Ravichandhran, R.K. (AIADMK)	3rd - Rajavarman, M.S.R. (AMMKMNKZ)	4th - Pandi, K. (NTK)	5th - Bharathi, M. (IJK)	NOTA	Other	Total Votes Secured
28	182	142	35	44	15	9	2	429
28A	151	169	24	30	10	7	7	398
29	97	100	12	35	8	3	2	257
30	126	102	134	36	1	2	12	413
31	298	168	93	59	2	10	19	649
32	283	109	160	53	4	3	19	631
33	288	172	71	71	7	5	14	628
34	206	110	99	51	6	3	13	488
35	306	151	175	60	2	5	11	710
36	248	112	83	38	1	0	14	496
37	246	224	61	50	3	7	52	643
38	275	324	52	94	18	9	15	787
39	199	338	32	106	19	10	19	723
40	192	351	43	51	15	5	16	673
41	316	172	19	11	3	2	13	536
42	222	211	25	25	1	5	31	520
43	164	86	13	18	0	5	34	320
44	228	282	56	27	4	6	50	653
45	130	271	57	92	7	5	10	572
46	175	220	67	56	4	6	18	546
47	143	165	74	39	12	2	25	460
48	120	267	34	62	12	6	4	505
49	240	385	34	84	24	8	13	788
50	297	363	77	48	18	13	20	836
51	189	238	278	26	5	3	12	751
52	146	143	195	21	1	3	15	524
53	188	160	15	34	1	1	40	439
54	242	253	30	49	9	3	16	602
55	170	257	132	22	4	1	19	605
56	82	61	297	14	1	2	18	475
57	190	192	251	43	1	0	16	693
58	264	275	49	10	3	4	10	615
59	263	207	53	37	3	3	87	653
60	168	110	11	19	3	2	5	318
61	385	204	17	111	4	7	25	753

Contd....

Polling Station Level Election Results

Winner, Runner-up and 3rd Party Position & Winning Margin According to Polling Stations in Sattur Assembly in Assembly Election (AE) under Virudhunagar Parliamentary Constituency in Tamil Nadu (2021)

Polling Station Number	Winner Party	Winner Votes (%)	Runner-up Party	Runner-up Votes (%)	Winning Margin Votes (%)	Third Party	Third Party Votes (%)	Other Votes (%)
62	AIADMK	298 (46.42)	DMK	258 (40.19)	40 (6.23)	AMMKMNKZ	32 (4.98)	54 (8.41)
63	DMK	332 (50.15)	AIADMK	249 (37.61)	83 (12.54)	AMMKMNKZ	35 (5.29)	46 (6.95)
64	AMMKMNKZ	140 (33.9)	AIADMK	138 (33.41)	2 (0.49)	DMK	98 (23.73)	37 (8.96)
64A	AIADMK	162 (38.39)	AMMKMNKZ	118 (27.96)	44 (10.43)	DMK	106 (25.12)	36 (8.53)
65	AMMKMNKZ	244 (42.07)	AIADMK	190 (32.76)	54 (9.31)	DMK	107 (18.45)	39 (6.72)
66	AIADMK	268 (40.12)	DMK	244 (36.53)	24 (3.59)	AMMKMNKZ	109 (16.32)	47 (7.04)
67	AIADMK	249 (43.99)	DMK	247 (43.64)	2 (0.35)	AMMKMNKZ	39 (6.89)	31 (5.48)
68	DMK	273 (40.63)	AIADMK	263 (39.14)	10 (1.49)	AMMKMNKZ	81 (12.05)	55 (8.18)
69	DMK	216 (50.94)	AIADMK	174 (41.04)	42 (9.9)	AMMKMNKZ	22 (5.19)	12 (2.83)
70	AIADMK	228 (49.67)	DMK	164 (35.73)	64 (13.94)	AMMKMNKZ	25 (5.45)	42 (9.15)
71	DMK	345 (47.13)	AIADMK	281 (38.39)	64 (8.74)	NTK	42 (5.74)	64 (8.74)
72	DMK	269 (44.03)	AMMKMNKZ	156 (25.53)	113 (18.5)	AIADMK	139 (22.75)	47 (7.69)
73	DMK	342 (52.78)	AIADMK	143 (22.07)	199 (30.71)	AMMKMNKZ	84 (12.96)	79 (12.19)
74	DMK	204 (35.23)	PT	145 (25.04)	59 (10.19)	AMMKMNKZ	93 (16.06)	137 (23.66)
75	DMK	319 (40.53)	AIADMK	256 (32.53)	63 (8)	AMMKMNKZ	153 (19.44)	59 (7.5)
76	DMK	325 (38.64)	AIADMK	254 (30.2)	71 (8.44)	AMMKMNKZ	182 (21.64)	80 (9.51)
77	DMK	249 (44.46)	AIADMK	249 (44.46)	0 (0)	AMMKMNKZ	40 (7.14)	22 (3.93)
78	DMK	321 (59.44)	AIADMK	137 (25.37)	184 (34.07)	NTK	35 (6.48)	47 (8.7)
79	DMK	382 (52.19)	AIADMK	198 (27.05)	184 (25.14)	AMMKMNKZ	85 (11.61)	67 (9.15)
80	DMK	291 (38.85)	AIADMK	285 (38.05)	6 (0.8)	AMMKMNKZ	115 (15.35)	58 (7.74)
81	DMK	275 (47.83)	AIADMK	158 (27.48)	117 (20.35)	AMMKMNKZ	92 (16)	50 (8.7)
82	AIADMK	180 (34.55)	DMK	160 (30.71)	20 (3.84)	AMMKMNKZ	133 (25.53)	48 (9.21)
83	AIADMK	159 (41.62)	AMMKMNKZ	97 (25.39)	62 (16.23)	DMK	92 (24.08)	34 (8.9)
83A	AIADMK	202 (46.44)	DMK	120 (27.59)	82 (18.85)	AMMKMNKZ	84 (19.31)	29 (6.67)
84	DMK	160 (40.61)	AIADMK	104 (26.4)	56 (14.21)	AMMKMNKZ	92 (23.35)	38 (9.64)
84A	DMK	141 (36.81)	AIADMK	125 (32.64)	16 (4.17)	AMMKMNKZ	79 (20.63)	38 (9.92)
85	DMK	103 (56.91)	AIADMK	43 (23.76)	60 (33.15)	AMMKMNKZ	21 (11.6)	14 (7.73)
86	DMK	284 (41.1)	AIADMK	216 (31.26)	68 (9.84)	AMMKMNKZ	126 (18.23)	65 (9.41)
87	AIADMK	229 (42.96)	DMK	214 (40.15)	15 (2.81)	AMMKMNKZ	62 (11.63)	28 (5.25)
88	DMK	391 (56.91)	AIADMK	190 (27.66)	201 (29.25)	AMMKMNKZ	44 (6.4)	62 (9.02)
89	DMK	254 (39.56)	AIADMK	215 (33.49)	39 (6.07)	AMMKMNKZ	132 (20.56)	41 (6.39)
90	DMK	296 (43.27)	AIADMK	281 (41.08)	15 (2.19)	AMMKMNKZ	64 (9.36)	43 (6.29)
91	AIADMK	299 (42.23)	DMK	256 (36.16)	43 (6.07)	AMMKMNKZ	82 (11.58)	71 (10.03)
92	DMK	262 (41.32)	AIADMK	238 (37.54)	24 (3.78)	AMMKMNKZ	52 (8.2)	82 (12.93)
93	AIADMK	165 (39.19)	DMK	158 (37.53)	7 (1.66)	AMMKMNKZ	66 (15.68)	32 (7.6)

Contd....

Socio-Economic Amenities - Rural

Access to Education Facilities

Particulars	Number of Villages (% of Population)				
	Available	Not Available	If Not Available (Distance of Nearest Facility)		
			A	B	C
Govt. Primary School	53 (96)	5 (4)	1 (0)	0 (0)	0 (0)
Private Primary School	23 (53)	35 (47)	0 (0)	0 (0)	0 (0)
Govt. Middle School	36 (78)	22 (22)	12 (10)	5 (5)	0 (0)
Private Middle School	6 (22)	52 (78)	1 (1)	1 (0)	0 (0)
Govt. Secondary School	16 (40)	42 (60)	25 (33)	7 (8)	0 (0)
Private Secondary School	4 (19)	54 (81)	5 (8)	2 (2)	1 (1)
Govt. Senior Secondary School	11 (33)	47 (67)	23 (35)	11 (17)	0 (0)
Private Senior Secondary School	1 (1)	57 (99)	6 (7)	6 (8)	1 (1)
Govt. Arts and Science Degree College	1 (1)	57 (99)	1 (2)	1 (1)	0 (0)
Private Arts and Science Degree College	0 (0)	58 (100)	4 (4)	16 (32)	35 (60)
Govt. Engineering College	0 (0)	58 (100)	0 (0)	0 (0)	0 (0)
Private Engineering College	1 (2)	57 (98)	2 (3)	8 (13)	47 (81)
Govt. Medicine College	0 (0)	58 (100)	0 (0)	0 (0)	57 (99)
Private Medicine College	0 (0)	58 (100)	0 (0)	0 (0)	1 (1)
Govt. Management Institute	0 (0)	58 (100)	0 (0)	0 (0)	3 (6)
Private Management Institute	0 (0)	58 (100)	0 (0)	4 (4)	51 (90)
Govt. Polytechnic	0 (0)	58 (100)	0 (0)	0 (0)	0 (0)
Private Polytechnic	3 (5)	55 (95)	10 (16)	18 (36)	27 (43)
Govt. Vocational Training School/ITI	1 (1)	57 (99)	1 (1)	5 (5)	0 (0)
Private Vocational Training School/ITI	1 (3)	57 (97)	6 (6)	12 (19)	32 (65)
Govt. Non Formal Training Centre	53 (95)	5 (5)	4 (2)	0 (0)	0 (0)
Private Non Formal Training Centre	1 (2)	57 (98)	0 (0)	0 (0)	0 (0)
Govt. School For Disabled	1 (2)	57 (98)	7 (12)	13 (23)	33 (57)
Private School For Disabled	0 (0)	58 (100)	0 (0)	1 (2)	3 (3)
Government Others	0 (0)	58 (100)	0 (0)	0 (0)	0 (0)
Private Others	1 (2)	57 (98)	0 (0)	0 (0)	0 (0)

Note : Distance A : Less than 5 km; B : Between 5-10 km; C : 10+ km.; Source : Data Analysis is based on 2011 Census.

DISCLAIMER

The Terms of Use and Disclaimer of Datanet India Private Limited (hereinafter referred to as "Datanet") for use of this analysis report of **Sattur Assembly Constituency (Sattur Vidhan Sabha)** :-

1. **Assembly Factbook™** is a Registered Trade Mark owned by Datanet.
2. All the maps are sketched and graphical representation only and have not been drawn to the scale and also not to represent the actual geographical area or boundary of the unit.
3. The data for the aforesaid analysis is based on authentic sources and has been culled from the various publications of Census, CSO and NSSO for district and block level data, various central and state government departments, Central & State Elections Commissions and the concerned Returning Officers' releases, Electoral Rolls, Election results and allied publications, internal assessment, surveys, estimates and analysis. Therefore, certain adjustment of data at micro level may have been done to arrive closer to the macro data.
4. Data have been provided on an "As Is" and "As AVAILABLE" basis
5. The colours shown in the maps or diagram and charts of a particular party, alliance or AC are indicative and do not represent them.
6. This publication which includes maps, sheets, graphs and data would be the property under copyright of Datanet only. The user may use these for its internal study, analysis and research purposes. It's public display, re-selling or any commercial uses by the user are not allowed.
7. Datanet has taken due care and caution in compilation and processing of data and allied information, but does not guarantee the accuracy, adequacy or completeness of any information/analysis and will be not responsible for any errors or omissions or for the results obtained from the use of such information/analysis.
8. All the contents for the publication have been culled from various authentic sources and Datanet reasonably believes such sources to be reliable, but does not make any representations, express or implied as to the accuracy or fitness of use of such information. The information or contents of the information/analysis do not constitute advice and should not be relied upon in making (or refraining from making) any decision. Any reliance placed upon the information provided by Datanet is the sole responsibility and strictly at the user's risk.
9. In no event will Datanet be liable for any damages (including, without limitation, damages for loss of business projects, or loss of profits) arising in contract, tort or otherwise from the use of or inability to use any of its contents, or from any action taken (or refrained from being taken) as a result of using the analysis or any of its contents. Datanet its directors, owners, editors, officials, employees, distributor and agents or any associate will not be liable for any errors in the information contained or any consequences arising from the use of the contents of the provided information/analysis.
10. If any provision of these terms and conditions is held invalid or illegal or unenforceable for any reason by any court of competent jurisdiction, such provision shall be severed and the remainder of provisions of the terms and conditions shall continue in full force and effect as if the Term of Use had been executed with the invalid, illegal or unenforceable provision eliminated.
11. If there are any discrepancies in the information provided, please bring it to attention of Datanet for suitable rectification measures.

Buy Online This Complete Book At
Datanet India eBooks Store

www.indiastatpublications.com

or go directly at

[http://www.indiastatpublications.com/
Assembly_factbook/Tamil_Nadu/Virudhunagar/ Sattur](http://www.indiastatpublications.com/Assembly_factbook/Tamil_Nadu/Virudhunagar/Sattur)



i indiastat**elections**

