



Tamil Nadu

Assembly Factbook™

Sivakasi Assembly Constituency



Key Electoral Data of Sivakasi
Assembly Constituency (Vidhan Sabha)

Tamil Nadu

Assembly Factbook™

Sivakasi Assembly Constituency



Sivakasi Vidhan Sabha

Editor & Director

Dr. R.K. Thukral

Research Editor

Dr. Shafeeq Rahman

Compiled, Researched and Published by Datanet India Pvt. Ltd.

D-100, 1st Floor,

Okhla Industrial Area, Phase-I,
New Delhi- 110020.

Ph.: 91-11- 43580781-84

Email : support@indiastatpublications.com

Website : www.indiastatelections.com

Online Book Store :

www.indiastatpublications.com

Report No. : AFB/TN-205-0125

ISBN : 978-93-5313-858-5

First Edition : January, 2018

Eighth Updated Edition : January, 2025

Price : Rs. 11500/-

US\$ 310

© **Datanet India Pvt. Ltd.**

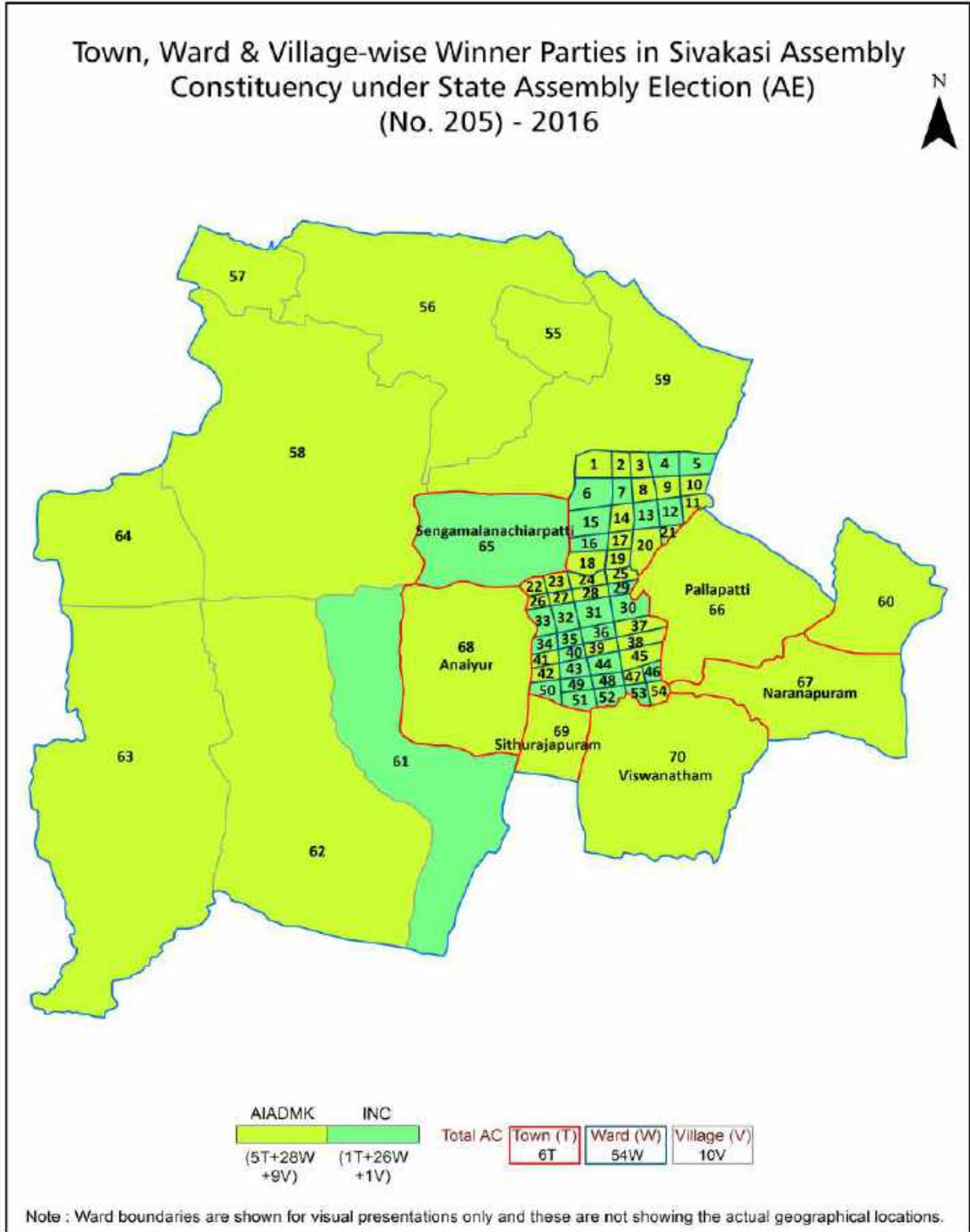
All rights reserved. No part of this book may be reproduced, stored in a retrieval system or transmitted in any form or by any means, mechanical photocopying, photographing, scanning, recording or otherwise without the prior written permission of the publisher. Please refer to Disclaimer at page no. 235 for the use of this publication.

Printed in India

Contents

No.	Particulars	Page No.
	Introduction	
1	Assembly Constituency - (Vidhan Sabha) at a Glance Features of Assembly as per Delimitation Commission of India (2008)	1-2
	Location and Political Maps	
2	Location Map Boundaries of Assembly Constituency - (Vidhan Sabha in District Boundaries of Assembly Constituency under Parliamentary Constituency - (Lok Sabha) Town, Ward & Village-wise Winner Parties- 2024, 2021, 2019, 2016, 2014, 2011 and 2009	3-11
	Administrative Setup (2011)	
3	District Sub-district Towns Villages Inhabited Villages Uninhabited Villages Village Panchayat Intermediate Panchayat	12-14
	Demographics (2011)	
4	Population Households Rural/Urban Population Towns, Ward and Villages by Population Size Sex Ratio (Total & 0-6 Years) Religious Population Social Population Literacy Rate	15-17
	Electoral Features	
5	Important Dates of Last Elections Held Electors by Gender Service Electors Voters Voters Turnout Polling Stations & Average Number of Electors per Polling Station Electors by Age Group Present Elected Representatives	18-23
	Historical Summary Election Results	
6	Vote Share of Major Parties Winning Margin (Number & Percentage Polarity of Parties Summary Result of Assembly Segment of Parliamentary Elections 2024, 2019, 2014, 2009, 2004 and 1999 Summary Result of Assembly Elections 2021, 2016, 2011, 2006, 2001, 1996, 1991, 1989, 1984, 1980, 1977, 1971 and 1967	24-46
	Polling Station Level Election Results	
7	Name and Number of Polling Station 2024, 2021, 2019, 2016, 2014, 2011 and 2009 Polling Station-wise Electors, Voters & Voters Turnout 2024, 2021, 2019, 2016, 2014, 2011 and 2009 Polling Station wise Elections Results 2024, 2021, 2019, 2016, 2014, 2011 and 2009	47-214
	Share of Assembly Constituency	
8	Share of Assembly Constituency - (Vidhan Sabha) in State, District and Parliamentary Constituency - (Lok Sabha)	215
	Socio-Economic Amenities (2011)	
9	Access to Administrative Units Agricultural, Manufacturing and Industrial Commodities Demographic Indicators Education Health & Manpower Drinking Water Supply Sanitation Entertainment and Recreations Infrastructure Power Food Allocation Distribution and Marketing of Agriculture Commodities Infrastructure Transport and Road Infrastructure Communication Banking and Financial Services Land Use Irrigation Source	216-231
10	Abbreviation & Sources	232-234
11	Disclaimer	235

Location & Political Map



Administrative Setup

List of Village Panchayat & Intermediate Panchayat (Block) Name - 2011

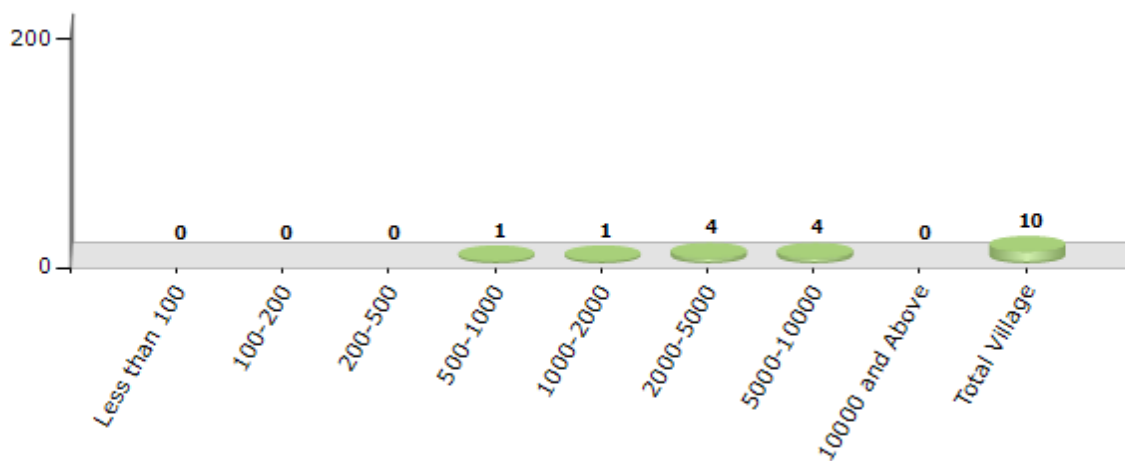
Village Name	Village Panchayat Name	Intermediate Panchayat Name
Anaiyur (Part)	Periapottalpatti, A.Thulukapatti, Poolavoorani	Sivakasi
Duraiswamipuram	M. Duraiswamypuram, Mamsapuram, Khansapuram, Kakkivadampatti	Vembakottai
Injar	Naduvapatti, Saminatham, Bhoovanathapuram, Injar	Sivakasi
Krishnaperi	Krishnaperi	Sivakasi
Maraneri	Kitchanaickenpatti, Maraneri, Vilampatti, Urampatti	Sivakasi
Namaskarittanpatti	Namaskarithanpatti	Sivakasi
Naranapuram (Part)	Alamarathupatti	Sivakasi
Thiruthangal (Part)	Vellaiapuram, Sukkiravarapatti, Thevarkulam	Sivakasi
Vadapatti	Kattachinnampatti, Vadapatti	Sivakasi
Vendurayapuram	Vendurayapuram	Sivakasi

Demographics

Number of Villages by Population Size - 2011

Less than 100	100-200	200-500	500-1000	1000-2000	2000-5000	5000-10000	10000 and Above	Total Village
0	0	0	1	1	4	4	0	10

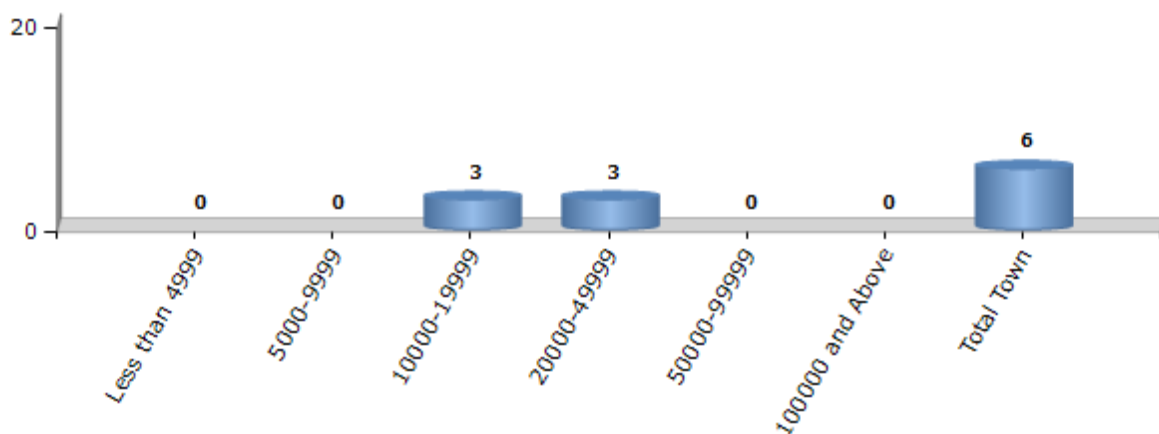
Number of Villages by Population Size - 2011



Number of Towns by Population Size - 2011

Less than 4999	5000-9999	10000-19999	20000-49999	50000-99999	100000 and Above	Total Town
0	0	3	3	0	0	6

Number of Towns by Population Size - 2011

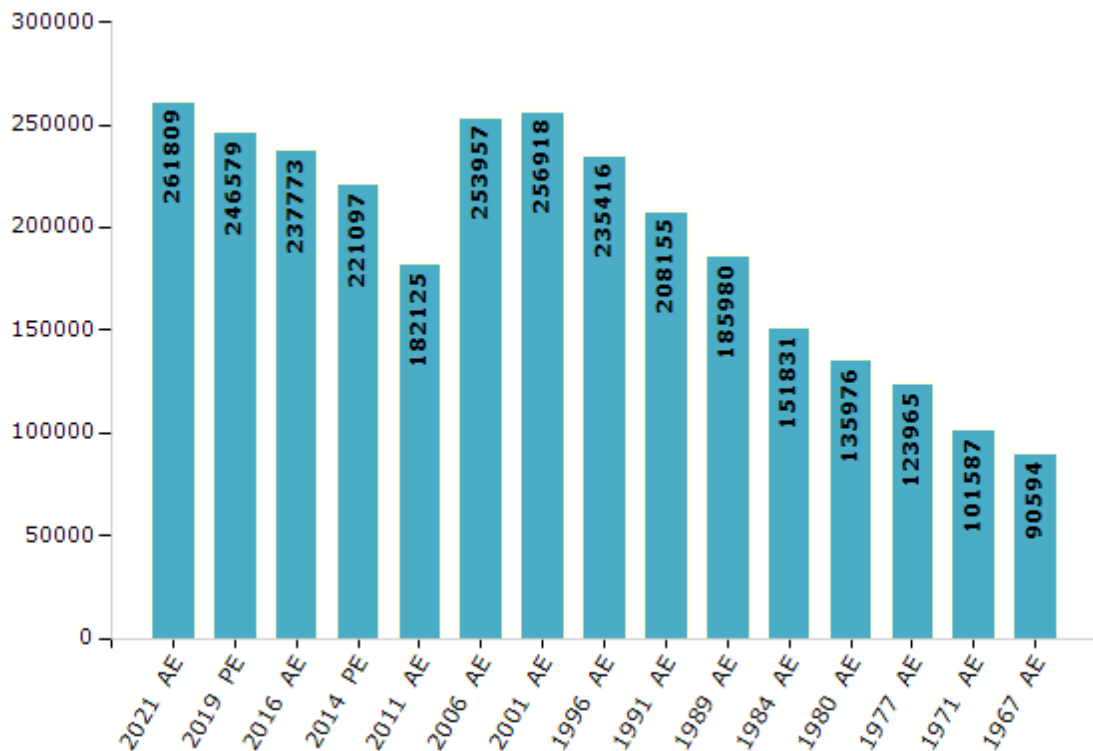


Electoral Features

Electors by Male & Female

Year	Male	Female	Others	Total	Year	Male	Female	Others	Total
2021 AE	127640	134142	27	261809	1999 PE	-	-	-	-
2019 PE	120169	126385	25	246579	1996 AE	117067	118349	-	235416
2016 AE	116886	120866	21	237773	1991 AE	102676	105479	-	208155
2014 PE	109246	111835	16	221097	1989 AE	92433	93547	-	185980
2011 AE	90409	91713	3	182125	1984 AE	75100	76731	-	151831
2009 PE	-	-	-	-	1980 AE	67104	68872	-	135976
2006 AE	124538	129419	-	253957	1977 AE	61334	62631	-	123965
2004 PE	-	-	-	-	1971 AE	49806	51781	-	101587
2001 AE	127517	129401	-	256918	1967 AE	-	-	-	90594

Number of Electors



Note : AE : Assembly Election, PE : Assembly Segment of Parliamentary Election

Historical Summary Election Results

Summary Result of Assembly Election - 2016

Candidate Name	Party	Votes	Votes %
Rajenthralhalaji K.T	AIADMK	76734	43.67
Sreeraja, C.	INC	61986	35.28
Sudhakaran R	DMDK	17379	9.89
Parrathashaarathi A.G	BJP	6189	3.52
Babu, T.	NTK	3245	1.85
Thilagabama, M.	PMK	1350	0.77
Thaneswaran S	IND	1235	0.7
Maharajan V	AIFB	981	0.56
Ponraj, S.	IND	599	0.34
Uthirakumar, M.	MMKA	572	0.33
Manmathan, M.	IND	425	0.24
Thangaraj S	IND	323	0.18
Vairamuthu, K.S.	SHS	306	0.17
Sathyaraj, P.	IND	238	0.14
Jeevanantham, G.	RPI	195	0.11
Ganesan R	IND	175	0.1
Lingam, S.	IND	168	0.1
Srinivasan, A.	JKNPP	137	0.08
Rajamurugan, K.H.	IND	132	0.08
Thiyagaraja Alias Yoga Nadar P.I.D	IND	124	0.07
Radhakrishnan, V.	IND	114	0.06
Selvam K.P.	IND	106	0.06
Saravananaraj, T.	TAVK	104	0.06
Muthuramalingam G	IND	94	0.05
Madhavan P	IND	87	0.05
	NOTA	2704	1.54

Polling Station Level Election Results

Number and Name of Polling Stations (PS) (2021)

Number of Polling Stations	Name of Polling Stations	Number of Polling Stations	Name of Polling Stations
1	Kamak Hr. Sec. School, K. Daniel O. Belia New East Building, Facing West, Krishnaperi.	15A	Panchayat Union Middle School, NorthEast Side old building, East Portion, Facing South, M.Duraisampuram.
1A	Kamak Hr. Sec. School, K. Daniel O. Belia New East Building, Facing West, Krishnaperi.	16	P.U. Middle School West Building, M. Duraisampuram
2	Hindu Elementary School, Facing South, Naduvapatti	17	Government High School , East Portion, 10th Std Room, Mamsapuram
3	Hindu Primary School, Facing North,New Building, Naduvapatti	17A	Government High School , East Portion, 10th Std Room, Mamsapuram
4	Panchayat Union Primary School,Enjar	18	Kammavar Hindu Primary School, New Building, Mamsapuram
5	Panchayat Union Primary School, New Building, Facing North, East Portion, Poovanathapuram.	18A	Kammavar Hindu Primary School, New Building, Mamsapuram
6	Hindu Primary School Saminatham	19	Thiru. R. Ponnusamy Naidu Memorial Hindu Middle School ,North Portion,Kakkivadanpatti.
6A	Hindu Primary School Saminatham	19A	Thiru. R. Ponnusamy Naidu Memorial Hindu Middle School ,North Portion,Kakkivadanpatti.
7	Panchayat Union Primary School ,New Building, S.Pudhupatti	20	Thiru. R. Ponnusamy Naidu Memorial Hindu Middle School ,South Portion, Kakkivadanpatti
8	Panchayat Union Primary School ,New Building, East Side, S.Pudhupatti	20A	Thiru. R. Ponnusamy Naidu Memorial Hindu Middle School ,South Portion, Kakkivadanpatti
9	Panchayat Union Middle School, West Portion, New Building, Vadapatti	21	Adidraavidar Welfare Primary School Additional New Building, Maniyampatti
9A	Panchayat Union Middle School, West Portion, New Building, Vadapatti	21A	Adidraavidar Welfare Primary School Additional New Building, Maniyampatti
10	Panchayat Union Middle School, East Portion, Vadapatti	22	P.U. Middle School, Facing North, Oorampatti
10A	Panchayat Union Middle School, East Portion, Vadapatti	23	A.V.M.Marimuthu Nadar Hr.Sec.School, North Portion, 1st Room from West, Vilampatti.
11	Panchayat Union Pry. School, New Building,, West Portion, Namashkarithanpatti	23A	A.V.M.Marimuthu Nadar Hr.Sec.School, North Portion, 1st Room from West, Vilampatti.
11A	Panchayat Union Pry. School, New Building,, West Portion, Namashkarithanpatti	24	A.V.M.Marimuthu Nadar Hr.Sec.School, South Portion, 1st Room from East, Vilampatti.
12	Panchayat Union Primary School, North Building, 1st Room from West, Facing South, Koppayanaickenpatti.	24A	A.V.M.Marimuthu Nadar Hr.Sec.School, South Portion, 1st Room from East, Vilampatti.
13	Panchayat Union Primary School, South Building, 1st Room from west , Facing North, Koppayanaickenpatti.	25	A.V.M.M. Edison Primary School North side main building Ground floor facing south 2nd Room from East Vilampatti.
13A	Panchayat Union Primary School, South Building, 1st Room from west , Facing North, Koppayanaickenpatti.	26	A.V.M.M. Edison Primary School, North side main building, Ground floor, facing south 3rd Room from West, Vilampatti.
14	Panchayat Union Middle School, NorthEastSide Old building, West Portion, Facing South M.Duraisampuram.	27	Community Hall, Facing East, Soornaickenpatti
15	Panchayat Union Middle School, NorthEast Side old building, East Portion, Facing South, M.Duraisampuram.	28	Integrated Child Development Scheme Center, Facing East, Kitchanaickenpatti.

Contd....

Polling Station Level Election Results

Polling Station-wise Votes Secured by Overall Top Five Parties in Sivakasi Assembly in Assembly Election (AE) under Virudhunagar Parliamentary Constituency in Tamil Nadu (2021)

Number of Polling Station	Winner - Ashokan.G (INC)	Runner-up - Lakshmi Ganesan (AIADMK)	3rd - Kanaga priya.R (NTK)	4th - Samikkalai.G (AMMKMNKZ)	5th - Mugunthan.S (MNM)	NOTA	Other	Total Votes Secured
23A	99	208	59	7	14	4	11	402
24	187	124	110	3	8	9	8	449
24A	192	203	68	4	8	8	9	492
25	146	315	58	11	18	11	36	595
26	109	251	56	33	9	5	17	480
27	200	454	54	24	6	10	24	772
28	102	448	62	14	6	8	34	674
29	130	196	55	18	11	8	6	424
29A	135	245	56	7	21	3	10	477
30	194	204	92	10	22	7	14	543
30A	172	255	81	9	22	6	19	564
31	378	176	112	10	1	8	133	818
32	381	219	85	4	3	7	92	791
33	296	309	62	9	18	9	57	760
34	306	294	94	11	9	5	85	804
35	158	273	116	11	37	10	12	617
36	149	231	45	10	12	4	9	460
37	183	308	69	34	36	4	22	656
38	205	155	49	25	25	7	9	475
39	210	123	44	15	43	6	6	447
40	209	167	66	11	46	8	5	512
41	182	206	56	15	32	4	10	505
42	177	190	68	24	36	10	13	518
43	170	271	78	33	37	6	5	600
44	107	100	57	16	22	2	4	308
44A	128	158	30	10	16	2	6	350
45	147	124	63	26	27	5	3	395
45A	133	190	40	17	16	2	15	413
46	257	221	111	45	19	7	19	679
47	132	115	55	34	8	7	6	357
47A	161	141	35	30	13	8	15	403
48	132	196	71	74	15	2	14	504
49	127	193	48	51	16	4	19	458
50	105	231	58	72	13	13	12	504
51	207	259	96	97	16	9	17	701

Contd....

Polling Station Level Election Results

Winner, Runner-up and 3rd Party Position & Winning Margin According to Polling Stations in Sivakasi Assembly in Assembly Election (AE) under Virudhunagar Parliamentary Constituency in Tamil Nadu (2021)

Polling Station Number	Winner Party	Winner Votes (%)	Runner-up Party	Runner-up Votes (%)	Winning Margin Votes (%)	Third Party	Third Party Votes (%)	Other Votes (%)
52	AIADMK	224 (37.84)	INC	153 (25.84)	71 (12)	NTK	93 (15.71)	122 (20.61)
53	INC	224 (52.71)	AIADMK	95 (22.35)	129 (30.36)	NTK	70 (16.47)	36 (8.47)
53A	INC	250 (60.83)	AIADMK	102 (24.82)	148 (36.01)	NTK	22 (5.35)	37 (9)
54	INC	213 (52.59)	AIADMK	85 (20.99)	128 (31.6)	NTK	65 (16.05)	42 (10.37)
55	AIADMK	229 (41.04)	INC	189 (33.87)	40 (7.17)	NTK	78 (13.98)	62 (11.11)
56	AIADMK	191 (39.96)	INC	180 (37.66)	11 (2.3)	NTK	60 (12.55)	47 (9.83)
57	AIADMK	283 (43.94)	INC	210 (32.61)	73 (11.33)	NTK	109 (16.93)	42 (6.52)
58	INC	193 (41.87)	AIADMK	149 (32.32)	44 (9.55)	NTK	47 (10.2)	72 (15.62)
59	INC	122 (36.97)	AIADMK	86 (26.06)	36 (10.91)	NTK	56 (16.97)	66 (20)
59A	INC	142 (37.67)	AIADMK	130 (34.48)	12 (3.19)	AMMKMNKZ	33 (8.75)	72 (19.1)
60	INC	233 (64.19)	AIADMK	55 (15.15)	178 (49.04)	NTK	48 (13.22)	27 (7.44)
60A	INC	262 (63.9)	AIADMK	84 (20.49)	178 (43.41)	NTK	26 (6.34)	38 (9.27)
61	INC	218 (53.43)	AIADMK	84 (20.59)	134 (32.84)	NTK	62 (15.2)	44 (10.78)
61A	INC	207 (46.94)	AIADMK	144 (32.65)	63 (14.29)	NTK	26 (5.9)	64 (14.51)
62	INC	171 (39.95)	AIADMK	109 (25.47)	62 (14.48)	NTK	68 (15.89)	80 (18.69)
62A	AIADMK	171 (40.05)	INC	153 (35.83)	18 (4.22)	AMMKMNKZ	39 (9.13)	64 (14.99)
63	AIADMK	145 (36.25)	INC	143 (35.75)	2 (0.5)	NTK	45 (11.25)	67 (16.75)
64	AIADMK	169 (36.42)	INC	117 (25.22)	52 (11.2)	AMMKMNKZ	109 (23.49)	69 (14.87)
64A	AIADMK	258 (50.99)	INC	136 (26.88)	122 (24.11)	AMMKMNKZ	58 (11.46)	54 (10.67)
65	INC	152 (58.24)	AIADMK	56 (21.46)	96 (36.78)	NTK	23 (8.81)	30 (11.49)
66	INC	330 (51.64)	AIADMK	176 (27.54)	154 (24.1)	NTK	82 (12.83)	51 (7.98)
67	INC	183 (52.14)	AIADMK	90 (25.64)	93 (26.5)	NTK	51 (14.53)	27 (7.69)
67A	INC	194 (54.49)	AIADMK	115 (32.3)	79 (22.19)	NTK	22 (6.18)	25 (7.02)
68	INC	262 (45.96)	AIADMK	199 (34.91)	63 (11.05)	NTK	63 (11.05)	46 (8.07)
69	INC	451 (58.27)	AIADMK	140 (18.09)	311 (40.18)	NTK	96 (12.4)	87 (11.24)
70	INC	347 (58.61)	AIADMK	104 (17.57)	243 (41.04)	NTK	92 (15.54)	49 (8.28)
71	INC	334 (48.48)	AIADMK	178 (25.83)	156 (22.65)	NTK	125 (18.14)	52 (7.55)
72	INC	265 (67.77)	AIADMK	65 (16.62)	200 (51.15)	NTK	39 (9.97)	22 (5.63)
72A	INC	250 (60.1)	AIADMK	104 (25)	146 (35.1)	NTK	32 (7.69)	30 (7.21)
73	INC	148 (43.15)	AIADMK	114 (33.24)	34 (9.91)	NTK	50 (14.58)	31 (9.04)
73A	AIADMK	163 (42.45)	INC	150 (39.06)	13 (3.39)	NTK	35 (9.11)	36 (9.38)
74	INC	269 (59.12)	NTK	93 (20.44)	176 (38.68)	AIADMK	68 (14.95)	25 (5.49)
74A	INC	321 (63.56)	AIADMK	104 (20.59)	217 (42.97)	NTK	35 (6.93)	45 (8.91)
75	INC	179 (49.86)	AIADMK	82 (22.84)	97 (27.02)	NTK	70 (19.5)	28 (7.8)
75A	INC	187 (53.74)	AIADMK	79 (22.7)	108 (31.04)	NTK	49 (14.08)	33 (9.48)

Contd....

Socio-Economic Amenities - Rural

Access to Education Facilities

Particulars	Number of Villages (% of Population)				
	Available	Not Available	If Not Available (Distance of Nearest Facility)		
			A	B	C
Govt. Primary School	10 (100)	0 (0)	0 (0)	0 (0)	0 (0)
Private Primary School	8 (88)	2 (12)	0 (0)	0 (0)	0 (0)
Govt. Middle School	8 (96)	2 (4)	1 (2)	0 (0)	0 (0)
Private Middle School	7 (86)	3 (14)	0 (0)	0 (0)	0 (0)
Govt. Secondary School	4 (46)	6 (54)	2 (7)	1 (7)	0 (0)
Private Secondary School	5 (50)	5 (50)	1 (19)	0 (0)	0 (0)
Govt. Senior Secondary School	0 (0)	10 (100)	1 (5)	2 (9)	0 (0)
Private Senior Secondary School	4 (35)	6 (65)	3 (51)	0 (0)	0 (0)
Govt. Arts and Science Degree College	0 (0)	10 (100)	0 (0)	0 (0)	0 (0)
Private Arts and Science Degree College	0 (0)	10 (100)	2 (24)	7 (59)	1 (17)
Govt. Engineering College	0 (0)	10 (100)	0 (0)	0 (0)	0 (0)
Private Engineering College	0 (0)	10 (100)	2 (24)	7 (59)	1 (17)
Govt. Medicine College	0 (0)	10 (100)	0 (0)	0 (0)	10 (100)
Private Medicine College	0 (0)	10 (100)	0 (0)	0 (0)	0 (0)
Govt. Management Institute	0 (0)	10 (100)	0 (0)	0 (0)	0 (0)
Private Management Institute	0 (0)	10 (100)	1 (19)	8 (64)	1 (17)
Govt. Polytechnic	0 (0)	10 (100)	0 (0)	0 (0)	0 (0)
Private Polytechnic	0 (0)	10 (100)	1 (19)	8 (64)	1 (17)
Govt. Vocational Training School/ITI	0 (0)	10 (100)	0 (0)	0 (0)	0 (0)
Private Vocational Training School/ITI	0 (0)	10 (100)	1 (19)	6 (47)	3 (34)
Govt. Non Formal Training Centre	10 (100)	0 (0)	0 (0)	0 (0)	0 (0)
Private Non Formal Training Centre	1 (15)	9 (85)	0 (0)	0 (0)	0 (0)
Govt. School For Disabled	0 (0)	10 (100)	0 (0)	1 (10)	7 (67)
Private School For Disabled	0 (0)	10 (100)	0 (0)	1 (4)	1 (19)
Government Others	0 (0)	10 (100)	0 (0)	0 (0)	0 (0)
Private Others	0 (0)	10 (100)	0 (0)	0 (0)	0 (0)

Note : Distance A : Less than 5 km; B : Between 5-10 km; C : 10+ km.; Source : Data Analysis is based on 2011 Census.

DISCLAIMER

The Terms of Use and Disclaimer of Datanet India Private Limited (hereinafter referred to as "Datanet") for use of this analysis report of **Sivakasi Assembly Constituency (Sivakasi Vidhan Sabha)** :-

1. **Assembly Factbook™** is a Registered Trade Mark owned by Datanet.
2. All the maps are sketched and graphical representation only and have not been drawn to the scale and also not to represent the actual geographical area or boundary of the unit.
3. The data for the aforesaid analysis is based on authentic sources and has been culled from the various publications of Census, CSO and NSSO for district and block level data, various central and state government departments, Central & State Elections Commissions and the concerned Returning Officers' releases, Electoral Rolls, Election results and allied publications, internal assessment, surveys, estimates and analysis. Therefore, certain adjustment of data at micro level may have been done to arrive closer to the macro data.
4. Data have been provided on an "As Is" and "As AVAILABLE" basis
5. The colours shown in the maps or diagram and charts of a particular party, alliance or AC are indicative and do not represent them.
6. This publication which includes maps, sheets, graphs and data would be the property under copyright of Datanet only. The user may use these for its internal study, analysis and research purposes. It's public display, re-selling or any commercial uses by the user are not allowed.
7. Datanet has taken due care and caution in compilation and processing of data and allied information, but does not guarantee the accuracy, adequacy or completeness of any information/analysis and will be not responsible for any errors or omissions or for the results obtained from the use of such information/analysis.
8. All the contents for the publication have been culled from various authentic sources and Datanet reasonably believes such sources to be reliable, but does not make any representations, express or implied as to the accuracy or fitness of use of such information. The information or contents of the information/analysis do not constitute advice and should not be relied upon in making (or refraining from making) any decision. Any reliance placed upon the information provided by Datanet is the sole responsibility and strictly at the user's risk.
9. In no event will Datanet be liable for any damages (including, without limitation, damages for loss of business projects, or loss of profits) arising in contract, tort or otherwise from the use of or inability to use any of its contents, or from any action taken (or refrained from being taken) as a result of using the analysis or any of its contents. Datanet its directors, owners, editors, officials, employees, distributor and agents or any associate will not be liable for any errors in the information contained or any consequences arising from the use of the contents of the provided information/analysis.
10. If any provision of these terms and conditions is held invalid or illegal or unenforceable for any reason by any court of competent jurisdiction, such provision shall be severed and the remainder of provisions of the terms and conditions shall continue in full force and effect as if the Term of Use had been executed with the invalid, illegal or unenforceable provision eliminated.
11. If there are any discrepancies in the information provided, please bring it to attention of Datanet for suitable rectification measures.

Buy Online This Complete Book At
Datanet India eBooks Store

www.indiastatpublications.com

or go directly at

[http://www.indiastatpublications.com/
Assembly_factbook/Tamil_Nadu/Virudhunagar/ Sivakasi](http://www.indiastatpublications.com/Assembly_factbook/Tamil_Nadu/Virudhunagar/Sivakasi)

 **india**stat**elections**

