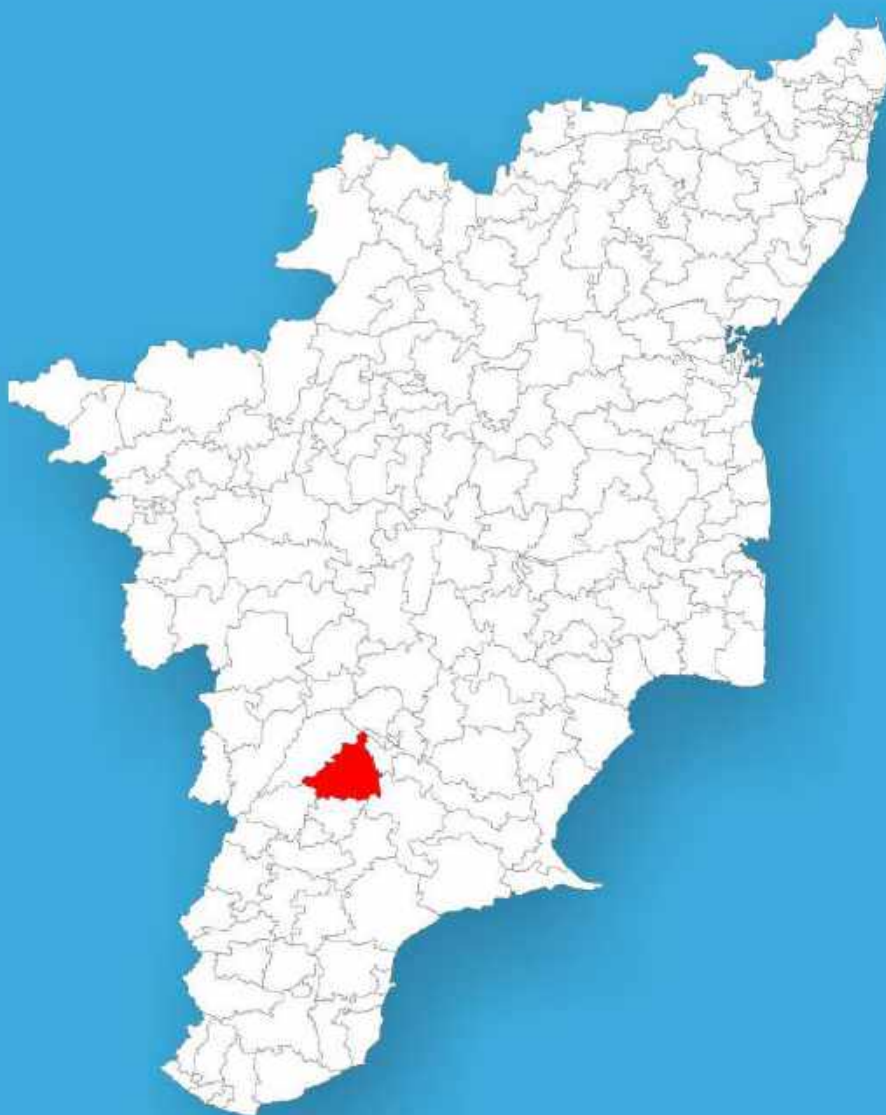




Tamil Nadu

Assembly Factbook™

Tirumangalam Assembly Constituency



Key Electoral Data of Tirumangalam
Assembly Constituency (Vidhan Sabha)



india**stat**publications

Tamil Nadu

Assembly Factbook™

Tirumangalam Assembly Constituency



Tirumangalam Vidhan Sabha

Editor & Director

Dr. R.K. Thukral

Research Editor

Dr. Shafeeq Rahman

Compiled, Researched and Published by Datanet India Pvt. Ltd.

D-100, 1st Floor,

Okhla Industrial Area, Phase-I,
New Delhi- 110020.

Ph.: 91-11- 43580781-84

Email : support@indiastatpublications.com

Website : www.indiastatelections.com

Online Book Store :

www.indiastatpublications.com

Report No. : AFB/TN-196-0125

ISBN : 978-93-5313-868-4

First Edition : January, 2018

Eighth Updated Edition : January, 2025

Price : Rs. 11500/-

US\$ 310

© Datanet India Pvt. Ltd.

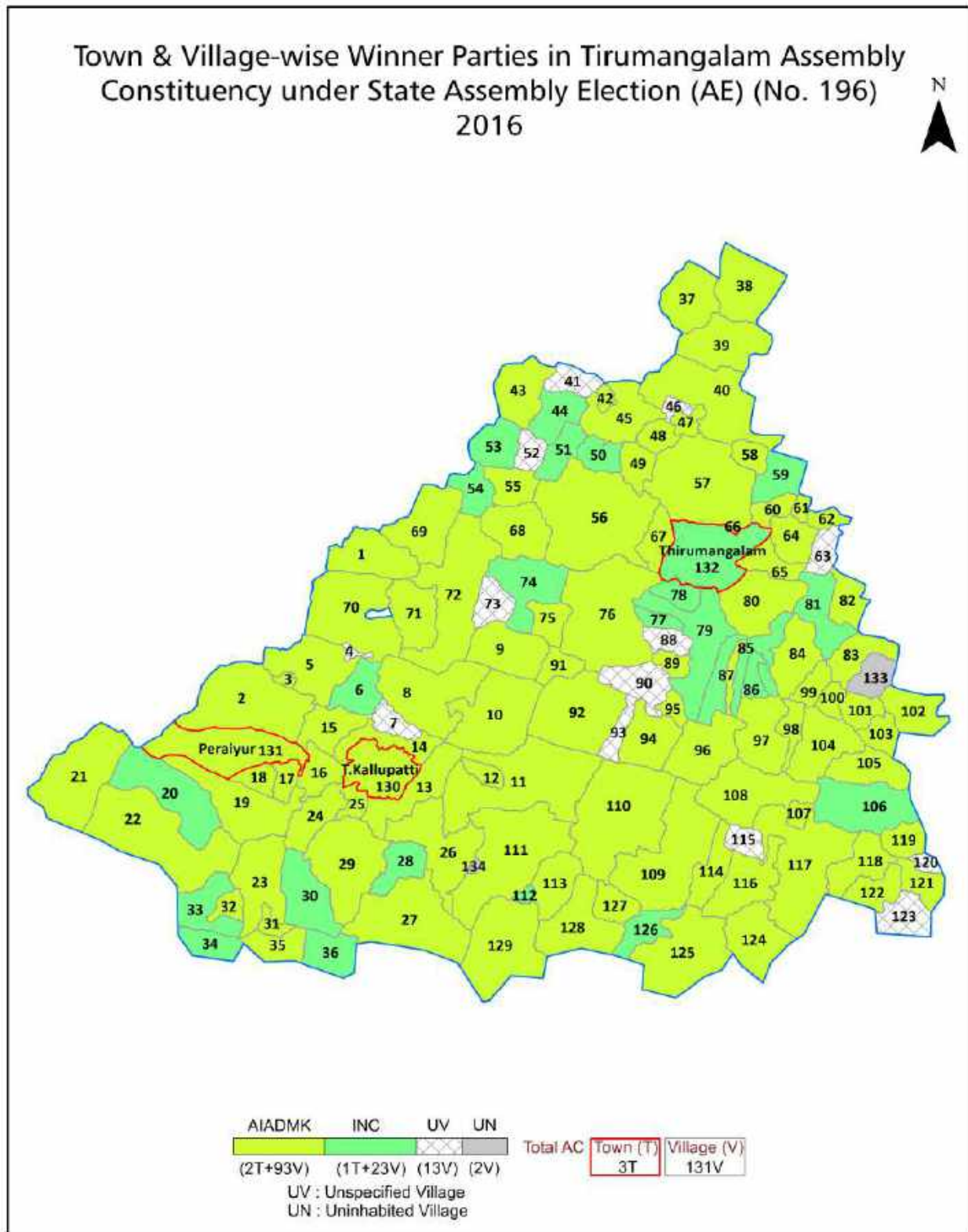
All rights reserved. No part of this book may be reproduced, stored in a retrieval system or transmitted in any form or by any means, mechanical photocopying, photographing, scanning, recording or otherwise without the prior written permission of the publisher. Please refer to Disclaimer at page no. 264 for the use of this publication.

Printed in India

Contents

No.	Particulars	Page No.
	Introduction	
1	Assembly Constituency - (Vidhan Sabha) at a Glance Features of Assembly as per Delimitation Commission of India (2008)	1-2
	Location and Political Maps	
2	Location Map Boundaries of Assembly Constituency - (Vidhan Sabha) in District Boundaries of Assembly Constituency under Parliamentary Constituency - (Lok Sabha) Town & Village-wise Winner Parties- 2024, 2021, 2019, 2016, 2014, 2011 and 2009	3-11
	Administrative Setup (2011)	
3	District Sub-district Towns Villages Inhabited Villages Uninhabited Villages Village Panchayat Intermediate Panchayat	12-19
	Demographics (2011)	
4	Population Households Rural/Urban Population Towns and Villages by Population Size Sex Ratio (Total & 0-6 Years) Religious Population Social Population Literacy Rate	20-21
	Electoral Features	
5	Important Dates of Last Elections Held Electors by Gender Service Electors Voters Voters Turnout Polling Stations & Average Number of Electors per Polling Station Electors by Age Group Present Elected Representatives	22-27
	Historical Summary Election Results	
6	Vote Share of Major Parties Winning Margin (Number & Percentage) Polarity of Parties Summary Result of Assembly Segment of Parliamentary Elections 2024, 2019, 2014, 2009, 2004 and 1999 Summary Result of Assembly Elections 2021, 2016, 2011, 2006, 2001, 1996, 1991, 1989, 1984, 1980, 1977, 1971 and 1967	28-49
	Polling Station Level Election Results	
7	Name and Number of Polling Station 2024, 2021, 2019, 2016, 2014, 2011 and 2009 Polling Station-wise Electors, Voters & Voters Turnout 2024, 2021, 2019, 2016, 2014, 2011 and 2009 Polling Station wise Elections Results 2024, 2021, 2019, 2016, 2014, 2011 and 2009	50-243
	Share of Assembly Constituency	
8	Share of Assembly Constituency - (Vidhan Sabha) in State, District and Parliamentary Constituency - (Lok Sabha)	244
	Socio-Economic Amenities (2011)	
9	Access to Administrative Units Agricultural, Manufacturing and Industrial Commodities Demographic Indicators Education Health & Manpower Drinking Water Supply Sanitation Entertainment and Recreations Infrastructure Power Food Allocation Distribution and Marketing of Agriculture Commodities Infrastructure Transport and Road Infrastructure Communication Banking and Financial Services Land Use Irrigation Source	245-260
10	Abbreviation & Sources	261-263
11	Disclaimer	264

Location & Political Map



Administrative Setup

List of Village Panchayat & Intermediate Panchayat (Block) Name - 2011

Village Name	Village Panchayat Name	Intermediate Panchayat Name
Kokkulam (Anaiyur)	Kokkulam (Anaiyur)	Thirumangalam
Kokkulam (Thirumal)	Kokkulam (Thirumal)	Kallikudi
Koodakovil	Koodakovil	Kallikudi
Koovalapuram	Koovalapuram , Rowthampatti, S.Arasapatti	T. Kallupatti
Kudiraicharikulam	Urappanur	Thirumangalam
Kunnamampatti	Sorikkampatti	Thirumangalam
Adanur	Genjampatti	T. Kallupatti
Kunnathur	Kunnathur , Rangapalayam	T. Kallupatti
Alagusirai	Kandai	Thirumangalam
Kurayur	Kurayur	Kallikudi
Alappalacheri	Alappalacheri	Thirumangalam
Lakshmiapuram	L.Kottanipatti, Lakshmiapuram	T. Kallupatti
Ammampatti	Ammampatti	Thirumangalam
Madagam	Madagam	T. Kallupatti
Madippanur	Madippanur	Thirumangalam
Andipatti	Alampattii	Thirumangalam
Maikkudi	Maikudi	Thirumangalam
Appakkarai	Appakkarai , A.Thottiyapatti	T. Kallupatti
Maithanpatti	Maithanpatti	Kallikudi
Arasapatti	T.Arasapatti , Veeraperumalpuram	Kallikudi
Mallampatti	Keelakottai	Thirumangalam
Maravankulam	Maravankulam	Thirumangalam
Chennampatti	Chennampatti	Kallikudi
Maruthangudi	Maruthangudi	Kallikudi
Chettikulam	Karadikal	Thirumangalam
Mathakkarai	Mathakkarai	T. Kallupatti
Chettipillayarnatham	Rayapalayam	Thirumangalam
Melakottai	Alampattii, Melakottai , Karisalpatti, Kamatchipuram	Thirumangalam
Melandal	Ponnamangalam	Thirumangalam

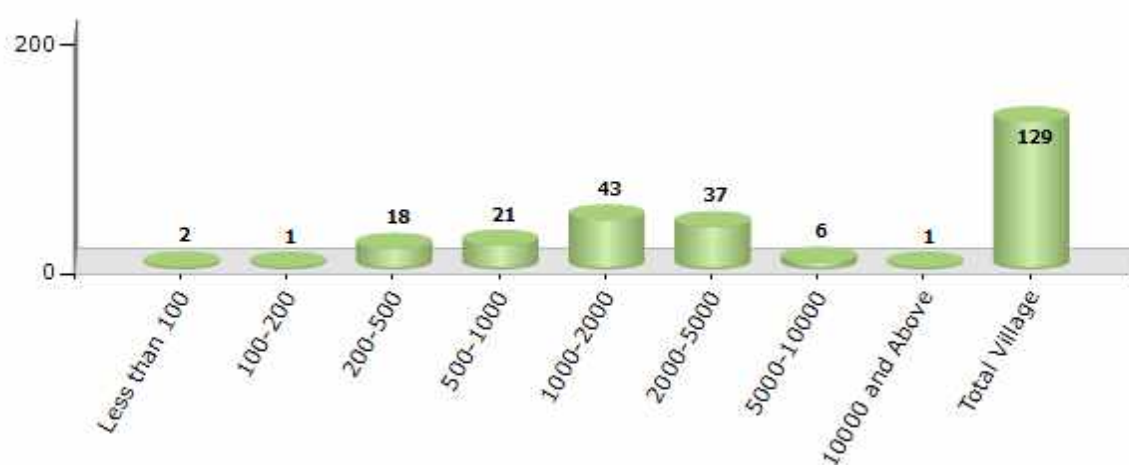
Contd....

Demographics

Number of Villages by Population Size - 2011

Less than 100	100-200	200-500	500-1000	1000-2000	2000-5000	5000-10000	10000 and Above	Total Village
2	1	18	21	43	37	6	1	129

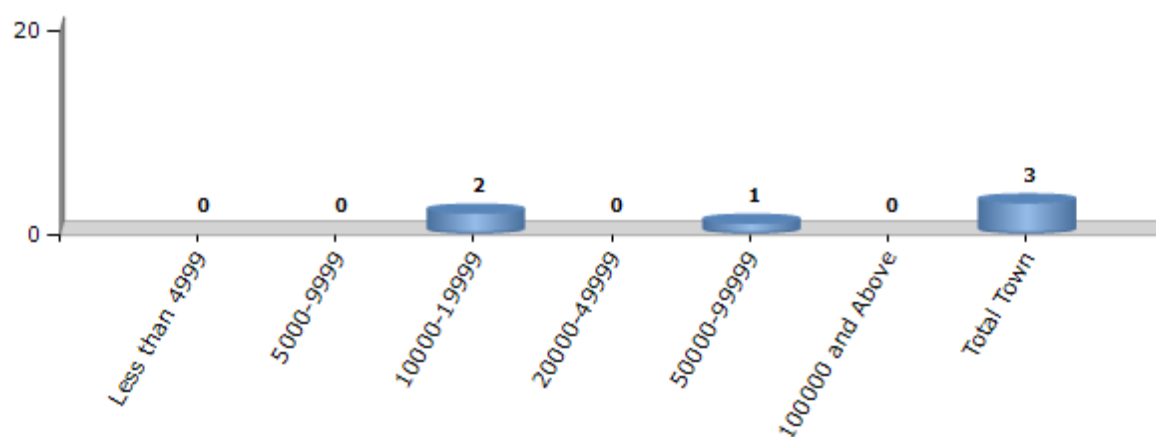
Number of Villages by Population Size - 2011



Number of Towns by Population Size - 2011

Less than 4999	5000-9999	10000-19999	20000-49999	50000-99999	100000 and Above	Total Town
0	0	2	0	1	0	3

Number of Towns by Population Size - 2011

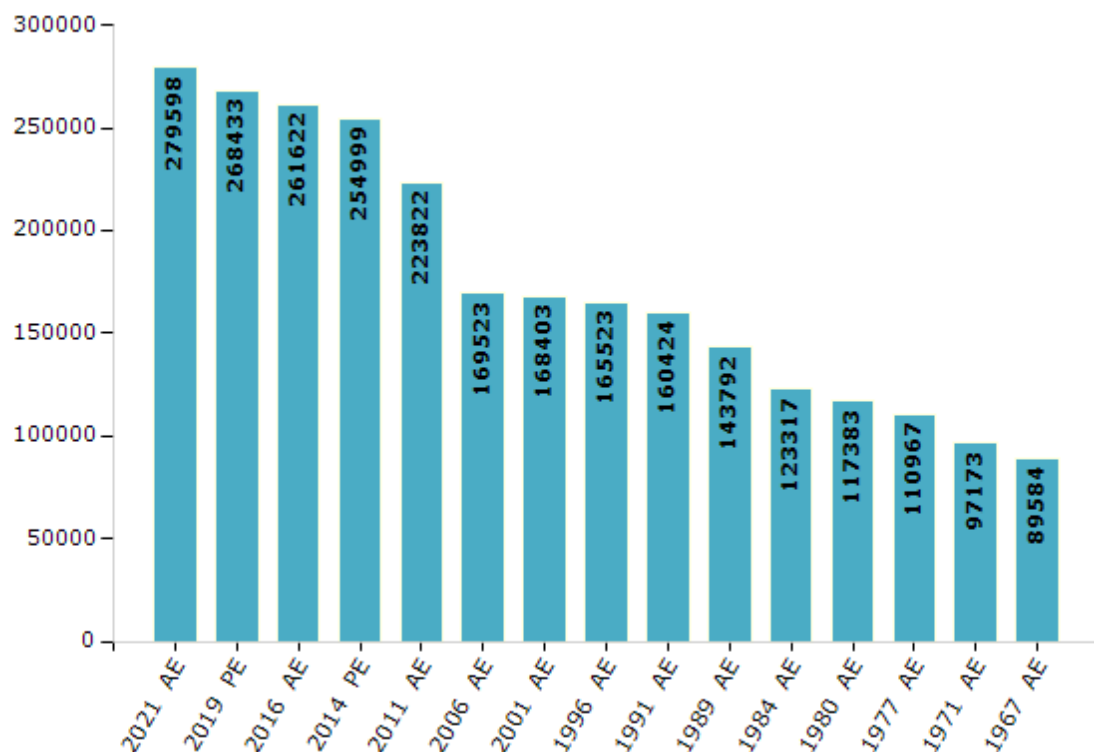


Electoral Features

Electors by Male & Female

Year	Male	Female	Others	Total	Year	Male	Female	Others	Total
2021 AE	136826	142763	9	279598	1999 PE	-	-	-	-
2019 PE	131669	136758	6	268433	1996 AE	81301	84222	-	165523
2016 AE	128692	132926	4	261622	1991 AE	78836	81588	-	160424
2014 PE	125903	129092	4	254999	1989 AE	70668	73124	-	143792
2011 AE	111421	112401	-	223822	1984 AE	60082	63235	-	123317
2009 PE	-	-	-	-	1980 AE	56949	60434	-	117383
2006 AE	82685	86838	-	169523	1977 AE	53382	57585	-	110967
2004 PE	-	-	-	-	1971 AE	46899	50274	-	97173
2001 AE	82825	85578	-	168403	1967 AE	-	-	-	89584

Number of Electors



Note : AE : Assembly Election, PE : Assembly Segment of Parliamentary Election

Historical Summary Election Results

Summary Result of Assembly Election - 2016

Candidate Name	Party	Votes	Votes %
Udhayakumar.R.B	AIADMK	95864	46.99
Jeyaram.R	INC	72274	35.43
Srinivasan.M	DMDK	20589	10.09
Ramamoorthy.V.R	BJP	3261	1.6
Manikandan.K	NTK	1999	0.98
Karnan.S	AIFB	1813	0.89
Pandayaraj.V.S	IND	1232	0.6
Sundaramoorthi.D	IND	887	0.43
Kanniah.T	PMK	843	0.41
Ravi.S	IND	799	0.39
Jeyasakthivel.S	SHS	445	0.22
Vaiyadurai.V	BSP	406	0.2
Nagarajan.S	SMK	358	0.18
Vengateswaran.B	IND	349	0.17
Kamarasu.C	IND	258	0.13
Pandy.P	TMMK	198	0.1
Vairamani.S	IND	196	0.1
Ramanathan.M	IND	180	0.09
Rajamanikandan.S	IND	142	0.07
Kaluvanathan.M	IND	129	0.06
Chandrabose.P	YSP	116	0.06
Tamilappandi.M.P	LJP	94	0.05
	NOTA	1572	0.77

Polling Station Level Election Results

Number and Name of Polling Stations (PS) (2021)

Number of Polling Stations	Name of Polling Stations	Number of Polling Stations	Name of Polling Stations
1	Govt Kallar Ele. School, West Side, A.Kokkulam-625514	14A	Govt Kallar Middle School , New Building, East Side, Kinnimangalam - 625514
2	Govt Kallar Ele. School South Building, A.Kokkulam - 625514	15	Panchayat Union Middle School, Mavilipatti- 625514
2A	Govt Kallar Ele. School South Building, A.Kokkulam - 625514	16	Government Elementary School , K.Puthumangalam - 625514
3	Govt Kallar Ele. School West Side, K.Paraipatti-625514	17	Panchayat Union Elementary School , , Meenakshipatti - 625514
3A	Govt Kallar Ele. School West Side, K.Paraipatti-625514	18	Government Kallar Ele. School , Poovarasampatti - 625514
4	Govt Kallar Hr. Sec. School West Side (East Wing) Chekkanoorani-625514	18A	Government Kallar Ele. School , Poovarasampatti - 625514
5	Govt Kallar Hr. Sec. School , Western Wing, South Side, Checkkanoorani-625514	19	Govt. Kallar Middle School , North Building, Karadikkal - 625706
6	Govt Kallar Hr. Sec. School , Eastern Building South Wing, Checkkanoorani- 625514	19A	Govt. Kallar Middle School , North Building, Karadikkal - 625706
6A	Govt Kallar Hr. Sec. School , Eastern Building South Wing, Checkkanoorani- 625514	20	Government Kallar Middle School , South Building, Karadikkal - 625706
7	Govt Kallar Hr. Sec. School Western Side To Eastern Compound Wall Block No.7, Checkkanoorani - 625514	20A	Government Kallar Middle School , South Building, Karadikkal - 625706
7A	Govt Kallar Hr. Sec. School Western Side To Eastern Compound Wall Block No.7, Checkkanoorani - 625514	21	Government Kallar Elementary School , Sorikkampatti - 625706
8	Govt Kallar Ele. School Middle East Thengalpatti -625514	21A	Government Kallar Elementary School , Sorikkampatti - 625706
9	Govt Kallar Ele. School North Side Thengalpatti -625514	22	Government Kallar Elementary School , Joshiyar Alangulam - 625706
10	Govt Kallar Ele. School New Building K.Puliyangulam - 625514	23	Panchayat Union Elementary School , South Wing, Old Building, North Portion, Ponnangalam - 625706
10A	Govt Kallar Ele. School New Building K.Puliyangulam - 625514	24	Panchayat Union Elementary School , Old Building, West Portion, Ponnangalam - 625706
11	Govt Kallar Ele. School Nutritious And Nursery Building K.Puliyangulam-625514	25	Panchayat Union Elementary School , New Building, Ponnangalam - 625706
11A	Govt Kallar Ele. School Nutritious And Nursery Building K.Puliyangulam-625514	25A	Panchayat Union Elementary School , New Building, Ponnangalam - 625706
12	Govt Kallar Middle School K.Puliyangulam-625514	26	Government High School , North Building, Middle Portion, Vagaikulam - 625706
12A	Govt Kallar Middle School K.Puliyangulam-625514	27	Government High School , North Building, East Portion, Vagaikulam - 625706
13	Govt Kallar Middle School, West Side Kinnimangalam - 625514	28	Government High School , South Building, Middle Portion, Vagaikulam- 625706
14	Govt Kallar Middle School , New Building, East Side, Kinnimangalam - 625514	29	Panchayat Union Middle School , Kankeyanatham - 625706

Contd....

Polling Station Level Election Results

Polling Station-wise Votes Secured by Overall Top Five Parties in Tirumangalam Assembly in Assembly Election (AE) under Virudhunagar Parliamentary Constituency in Tamil Nadu (2021)

Number of Polling Station	Winner - Udhayakumar R B (AIADMK)	Runner-up - Manimaran M (DMK)	3rd - Athi Narayanan K (AMMKMNKZ)	4th - Saral M (NTK)	5th - Ramkumar M (MNM)	NOTA	Other	Total Votes Secured
24	327	280	14	26	2	0	14	663
25	179	146	29	38	2	0	3	397
25A	241	117	13	14	1	3	5	394
26	270	292	38	37	4	3	6	650
27	210	313	36	33	3	0	14	609
28	149	297	99	33	0	0	9	587
29	149	228	21	27	1	2	4	432
29A	197	234	9	6	7	3	7	463
30	267	199	15	39	5	1	11	537
31	283	272	19	56	9	2	9	650
32	160	187	30	40	2	2	6	427
32A	218	214	18	8	1	1	16	476
33	217	292	51	31	3	0	4	598
34	304	196	23	28	1	3	9	564
35	196	181	24	47	2	0	1	451
35A	286	162	27	11	2	1	9	498
36	270	147	28	32	2	2	3	484
37	386	249	43	38	2	1	1	720
38	437	268	52	54	5	2	4	822
39	277	204	51	18	3	3	4	560
40	356	280	51	24	14	6	23	754
41	358	339	38	49	26	7	16	833
42	151	119	51	60	9	4	3	397
42A	202	124	42	21	8	0	2	399
43	211	173	74	46	9	0	6	519
44	186	185	33	40	10	1	4	459
44A	243	152	20	14	11	3	9	452
45	277	267	61	33	12	3	6	659
46	263	241	33	37	11	4	9	598
47	286	334	19	47	10	2	3	701
48	353	296	55	42	7	7	13	773
49	386	304	24	44	13	5	8	784
50	164	208	12	36	14	4	61	499
50A	234	203	9	16	14	3	42	521
51	389	291	38	53	25	5	33	834

Contd....

Polling Station Level Election Results

Winner, Runner-up and 3rd Party Position & Winning Margin According to Polling Stations in Tirumangalam Assembly in Assembly Election (AE) under Virudhunagar Parliamentary Constituency in Tamil Nadu (2021)

Polling Station Number	Winner Party	Winner Votes (%)	Runner-up Party	Runner-up Votes (%)	Winning Margin Votes (%)	Third Party	Third Party Votes (%)	Other Votes (%)
52	DMK	166 (47.16)	AIADMK	121 (34.38)	45 (12.78)	NTK	28 (7.95)	37 (10.51)
52A	DMK	198 (47.37)	AIADMK	163 (39)	35 (8.37)	NTK	23 (5.5)	34 (8.13)
53	DMK	126 (43)	AIADMK	93 (31.74)	33 (11.26)	NTK	36 (12.29)	38 (12.97)
53A	DMK	167 (48.83)	AIADMK	134 (39.18)	33 (9.65)	NTK	14 (4.09)	27 (7.89)
54	DMK	296 (57.03)	AIADMK	122 (23.51)	174 (33.52)	AMMKMNKZ	41 (7.9)	60 (11.56)
54A	DMK	257 (53.88)	AIADMK	161 (33.75)	96 (20.13)	NTK	21 (4.4)	38 (7.97)
55	DMK	188 (45.19)	AIADMK	136 (32.69)	52 (12.5)	NTK	37 (8.89)	55 (13.22)
55A	DMK	196 (47.34)	AIADMK	148 (35.75)	48 (11.59)	AMMKMNKZ	31 (7.49)	39 (9.42)
56	AIADMK	247 (53.7)	DMK	138 (30)	109 (23.7)	NTK	33 (7.17)	42 (9.13)
57	AIADMK	307 (45.68)	DMK	257 (38.24)	50 (7.44)	NTK	54 (8.04)	54 (8.04)
58	AIADMK	296 (43.34)	DMK	274 (40.12)	22 (3.22)	NTK	53 (7.76)	60 (8.78)
59	DMK	197 (41.83)	AIADMK	173 (36.73)	24 (5.1)	MNM	33 (7.01)	68 (14.44)
60	DMK	270 (49.18)	AIADMK	191 (34.79)	79 (14.39)	NTK	36 (6.56)	52 (9.47)
61	AIADMK	272 (45.26)	DMK	244 (40.6)	28 (4.66)	NTK	49 (8.15)	36 (5.99)
62	DMK	290 (52.63)	AIADMK	176 (31.94)	114 (20.69)	MNM	34 (6.17)	51 (9.26)
63	DMK	335 (60.14)	AIADMK	126 (22.62)	209 (37.52)	NTK	35 (6.28)	61 (10.95)
64	DMK	175 (46.17)	AIADMK	144 (37.99)	31 (8.18)	NTK	23 (6.07)	37 (9.76)
65	DMK	187 (41.83)	AIADMK	148 (33.11)	39 (8.72)	NTK	62 (13.87)	50 (11.19)
65A	AIADMK	212 (44.07)	DMK	185 (38.46)	27 (5.61)	NTK	44 (9.15)	40 (8.32)
66	DMK	158 (43.29)	AIADMK	133 (36.44)	25 (6.85)	MNM	26 (7.12)	48 (13.15)
66A	AIADMK	162 (48.21)	DMK	108 (32.14)	54 (16.07)	MNM	33 (9.82)	33 (9.82)
67	DMK	159 (45.56)	AIADMK	110 (31.52)	49 (14.04)	NTK	27 (7.74)	53 (15.19)
67A	AIADMK	153 (40.69)	DMK	139 (36.97)	14 (3.72)	NTK	26 (6.91)	58 (15.43)
68	AIADMK	166 (51.23)	DMK	109 (33.64)	57 (17.59)	MNM	19 (5.86)	30 (9.26)
69	DMK	185 (49.87)	AIADMK	99 (26.68)	86 (23.19)	NTK	40 (10.78)	47 (12.67)
69A	DMK	166 (46.5)	AIADMK	127 (35.57)	39 (10.93)	MNM	27 (7.56)	37 (10.36)
70	DMK	190 (47.74)	AIADMK	129 (32.41)	61 (15.33)	NTK	31 (7.79)	48 (12.06)
70A	DMK	190 (47.15)	AIADMK	150 (37.22)	40 (9.93)	MNM	22 (5.46)	41 (10.17)
71	DMK	165 (39.29)	AIADMK	160 (38.1)	5 (1.19)	MNM	39 (9.29)	56 (13.33)
71A	DMK	183 (42.76)	AIADMK	161 (37.62)	22 (5.14)	MNM	33 (7.71)	51 (11.92)
72	DMK	252 (63.64)	AIADMK	101 (25.51)	151 (38.13)	NTK	24 (6.06)	19 (4.8)
72A	DMK	269 (61.56)	AIADMK	120 (27.46)	149 (34.1)	NTK	20 (4.58)	28 (6.41)
73	DMK	171 (45.97)	AIADMK	149 (40.05)	22 (5.92)	NTK	25 (6.72)	27 (7.26)
74	AIADMK	182 (39.57)	DMK	178 (38.7)	4 (0.87)	MNM	45 (9.78)	55 (11.96)
75	AIADMK	260 (38.35)	DMK	260 (38.35)	0 (0)	NTK	57 (8.41)	101 (14.9)

Contd....

Socio-Economic Amenities - Rural

Access to Education Facilities

Particulars	Number of Villages (% of Population)				
	Available	Not Available	If Not Available (Distance of Nearest Facility)		
			A	B	C
Govt. Primary School	111 (95)	18 (5)	18 (5)	0 (0)	0 (0)
Private Primary School	13 (22)	116 (78)	0 (0)	0 (0)	0 (0)
Govt. Middle School	72 (77)	57 (23)	47 (19)	6 (2)	0 (0)
Private Middle School	8 (12)	121 (88)	2 (1)	0 (0)	0 (0)
Govt. Secondary School	26 (37)	103 (63)	70 (38)	26 (20)	0 (0)
Private Secondary School	7 (11)	122 (89)	2 (1)	1 (1)	0 (0)
Govt. Senior Secondary School	13 (24)	116 (76)	57 (35)	49 (33)	0 (0)
Private Senior Secondary School	4 (9)	125 (91)	5 (3)	3 (2)	0 (0)
Govt. Arts and Science Degree College	0 (0)	129 (100)	4 (3)	15 (12)	2 (1)
Private Arts and Science Degree College	2 (3)	127 (97)	7 (3)	59 (46)	40 (32)
Govt. Engineering College	0 (0)	129 (100)	0 (0)	0 (0)	0 (0)
Private Engineering College	1 (2)	128 (98)	7 (6)	34 (35)	87 (57)
Govt. Medicine College	0 (0)	129 (100)	0 (0)	0 (0)	127 (98)
Private Medicine College	0 (0)	129 (100)	0 (0)	0 (0)	2 (2)
Govt. Management Institute	0 (0)	129 (100)	2 (2)	15 (12)	3 (3)
Private Management Institute	1 (2)	128 (98)	3 (3)	43 (29)	62 (49)
Govt. Polytechnic	0 (0)	129 (100)	0 (0)	1 (2)	0 (0)
Private Polytechnic	1 (2)	128 (98)	8 (5)	42 (33)	77 (59)
Govt. Vocational Training School/ITI	2 (7)	127 (93)	2 (3)	16 (8)	12 (8)
Private Vocational Training School/ITI	2 (3)	127 (97)	11 (8)	48 (39)	36 (25)
Govt. Non Formal Training Centre	111 (95)	18 (5)	18 (5)	0 (0)	0 (0)
Private Non Formal Training Centre	0 (0)	129 (100)	0 (0)	0 (0)	0 (0)
Govt. School For Disabled	1 (2)	128 (98)	1 (0)	0 (0)	41 (31)
Private School For Disabled	0 (0)	129 (100)	8 (6)	32 (21)	46 (39)
Government Others	0 (0)	129 (100)	0 (0)	0 (0)	0 (0)
Private Others	0 (0)	129 (100)	0 (0)	0 (0)	0 (0)

Note : Distance A : Less than 5 km; B : Between 5-10 km; C : 10+ km.; Source : Data Analysis is based on 2011 Census.

DISCLAIMER

The Terms of Use and Disclaimer of Datanet India Private Limited (hereinafter referred to as "Datanet") for use of this analysis report of **Tirumangalam Assembly Constituency (Tirumangalam Vidhan Sabha)** :-

1. **Assembly Factbook™** is a Registered Trade Mark owned by Datanet.
2. All the maps are sketched and graphical representation only and have not been drawn to the scale and also not to represent the actual geographical area or boundary of the unit.
3. The data for the aforesaid analysis is based on authentic sources and has been culled from the various publications of Census, CSO and NSSO for district and block level data, various central and state government departments, Central & State Elections Commissions and the concerned Returning Officers' releases, Electoral Rolls, Election results and allied publications, internal assessment, surveys, estimates and analysis. Therefore, certain adjustment of data at micro level may have been done to arrive closer to the macro data.
4. Data have been provided on an "As Is" and "As AVAILABLE" basis
5. The colours shown in the maps or diagram and charts of a particular party, alliance or AC are indicative and do not represent them.
6. This publication which includes maps, sheets, graphs and data would be the property under copyright of Datanet only. The user may use these for its internal study, analysis and research purposes. It's public display, re-selling or any commercial uses by the user are not allowed.
7. Datanet has taken due care and caution in compilation and processing of data and allied information, but does not guarantee the accuracy, adequacy or completeness of any information/analysis and will be not responsible for any errors or omissions or for the results obtained from the use of such information/analysis.
8. All the contents for the publication have been culled from various authentic sources and Datanet reasonably believes such sources to be reliable, but does not make any representations, express or implied as to the accuracy or fitness of use of such information. The information or contents of the information/analysis do not constitute advice and should not be relied upon in making (or refraining from making) any decision. Any reliance placed upon the information provided by Datanet is the sole responsibility and strictly at the user's risk.
9. In no event will Datanet be liable for any damages (including, without limitation, damages for loss of business projects, or loss of profits) arising in contract, tort or otherwise from the use of or inability to use any of its contents, or from any action taken (or refrained from being taken) as a result of using the analysis or any of its contents. Datanet its directors, owners, editors, officials, employees, distributor and agents or any associate will not be liable for any errors in the information contained or any consequences arising from the use of the contents of the provided information/analysis.
10. If any provision of these terms and conditions is held invalid or illegal or unenforceable for any reason by any court of competent jurisdiction, such provision shall be severed and the remainder of provisions of the terms and conditions shall continue in full force and effect as if the Term of Use had been executed with the invalid, illegal or unenforceable provision eliminated.
11. If there are any discrepancies in the information provided, please bring it to attention of Datanet for suitable rectification measures.

Buy Online This Complete Book At
Datanet India eBooks Store

www.indiastatpublications.com

or go directly at

[http://www.indiastatpublications.com/
Assembly_factbook/Tamil_Nadu/Virudhunagar/ Tirumangalam](http://www.indiastatpublications.com/Assembly_factbook/Tamil_Nadu/Virudhunagar/Tirumangalam)

 **indiastat**elections

