



Tamil Nadu

# Assembly Factbook™

Virudhunagar Assembly Constituency

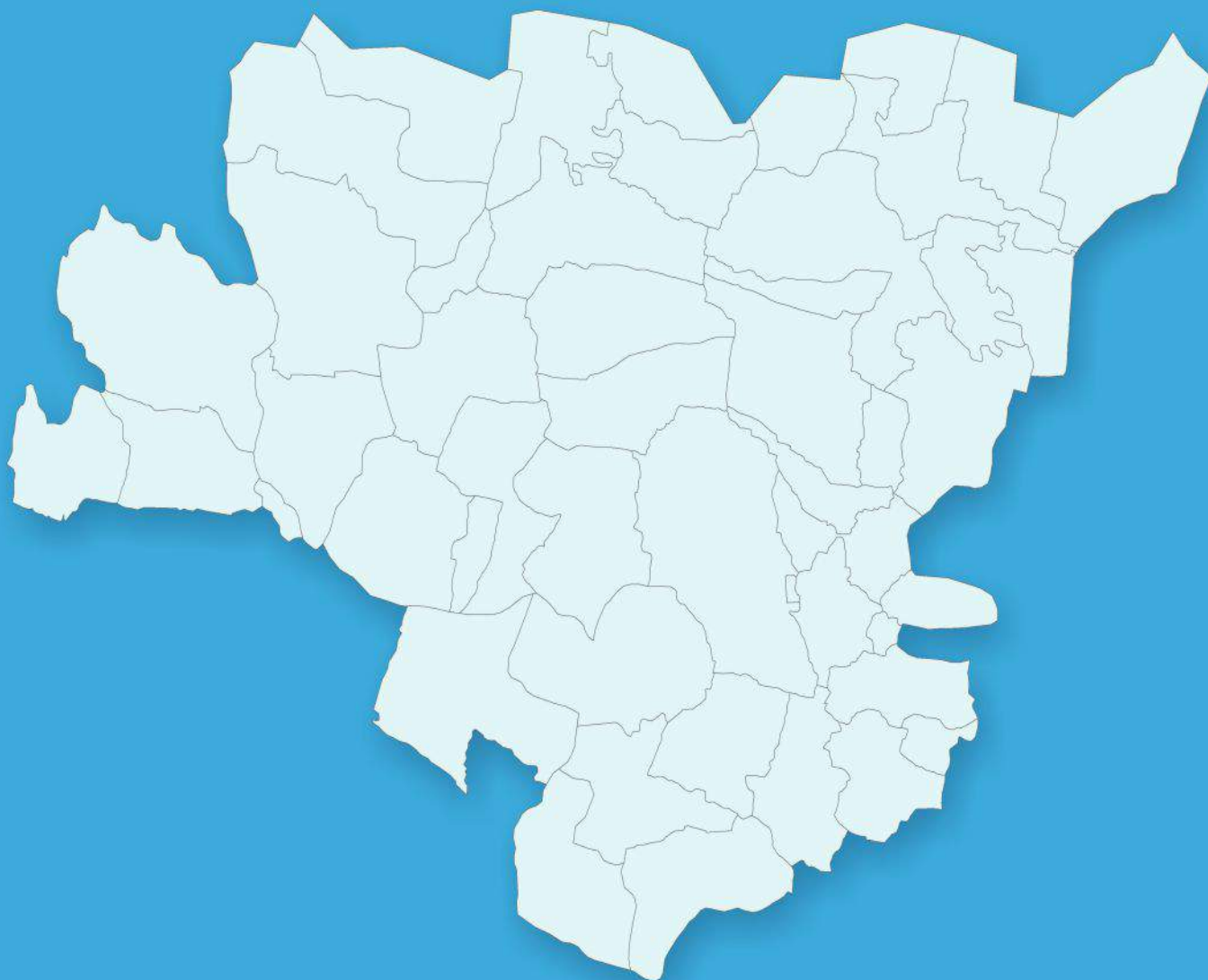


Key Electoral Data of Virudhunagar  
Assembly Constituency (Vidhan Sabha)

Tamil Nadu

# **Assembly Factbook™**

Virudhunagar Assembly Constituency



Virudhunagar Vidhan Sabha

## **Editor & Director**

Dr. R.K. Thukral

## **Research Editor**

Dr. Shafeeq Rahman

## **Compiled, Researched and Published by Datanet India Pvt. Ltd.**

D-100, 1st Floor,

Okhla Industrial Area, Phase-I,  
New Delhi- 110020.

Ph.: 91-11- 43580781-84

Email : support@indiastatpublications.com

Website : www.indiastatelections.com

## **Online Book Store :**

www.indiastatpublications.com

**Report No. :** AFB/TN-206-0123

**ISBN :** 978-93-5313-922-3

**First Edition :** January, 2018

**Sixth Updated Edition :** January, 2023

**Price :** Rs. 11500/-

US\$ 310

**© Datanet India Pvt. Ltd.**

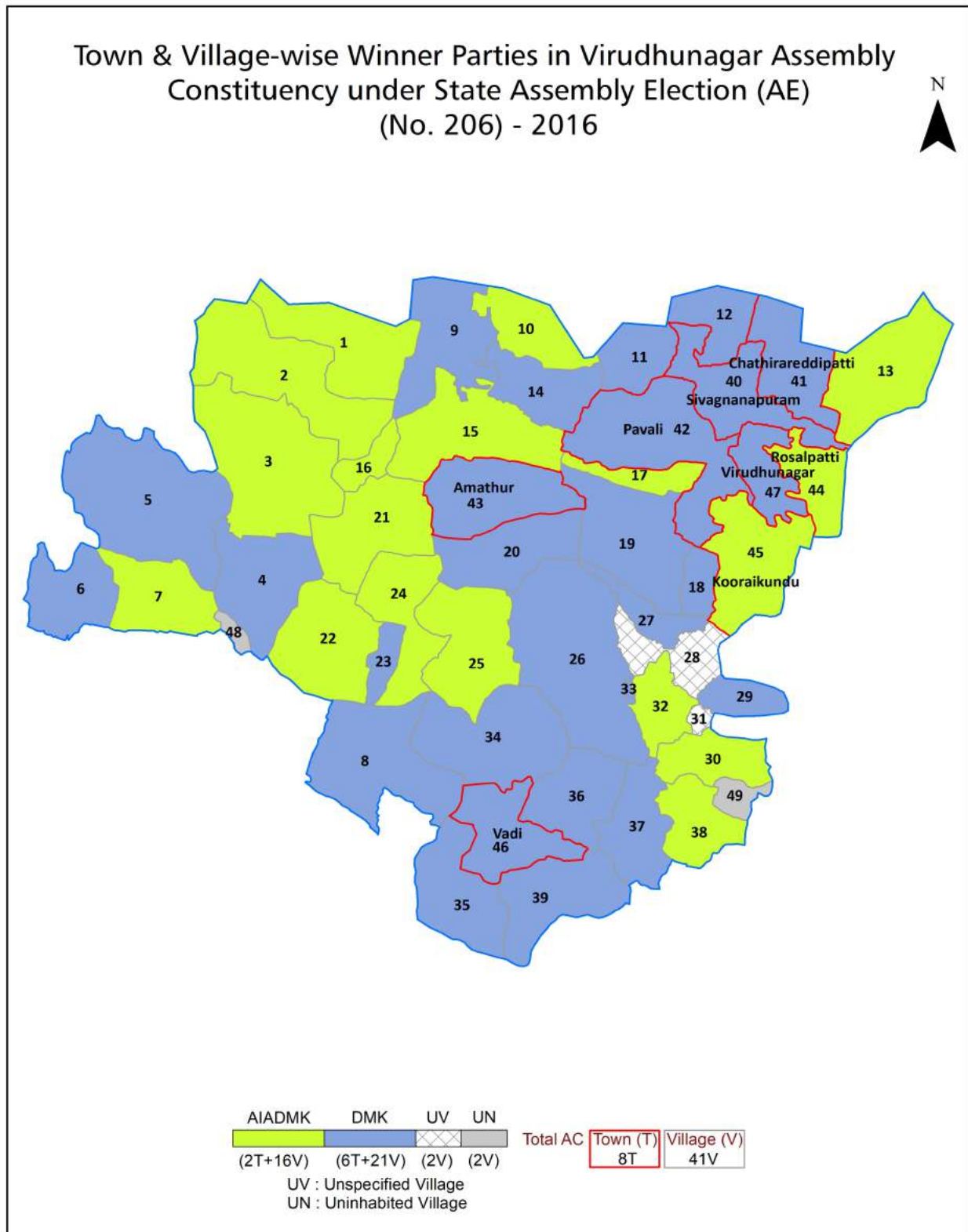
All rights reserved. No part of this book may be reproduced, stored in a retrieval system or transmitted in any form or by any means, mechanical photocopying, photographing, scanning, recording or otherwise without the prior written permission of the publisher. Please refer to Disclaimer at page no. 230 for the use of this publication.

Printed in India

## Contents

No.	Particulars	Page No.
	<b>Introduction</b>	
1	Assembly Constituency - (Vidhan Sabha) at a Glance   Features of Assembly as per Delimitation Commission of India (2008)	1-2
	<b>Location and Political Maps</b>	
2	Location Map   Boundaries of Assembly Constituency - (Vidhan Sabha) in District   Boundaries of Assembly Constituency under Parliamentary Constituency - (Lok Sabha)   Town & Village-wise Winner Parties- 2021, 2019, 2016, 2014, 2011 and 2009	3-11
	<b>Administrative Setup (2011)</b>	
3	District   Sub-district   Towns   Villages   Inhabited Villages   Uninhabited Villages   Village Panchayat   Intermediate Panchayat	12-15
	<b>Demographics (2011)</b>	
4	Population   Households   Rural/Urban Population   Towns and Villages by Population Size   Sex Ratio (Total & 0-6 Years)   Religious Population   Social Population   Literacy Rate	16-17
	<b>Electoral Features</b>	
5	Important Dates of Last Elections Held   Electors by Gender   Service Electors   Voters   Voters Turnout   Polling Stations & Average Number of Electors per Polling Station   Electors by Age Group   Present Elected Representatives	18-23
	<b>Historical Summary Election Results</b>	
6	Vote Share of Major Parties   Winning Margin (Number & Percentage)   Polarity of Parties   Summary Result of Assembly Segment of Parliamentary Elections 2019, 2014, 2009, 2004 and 1999   Summary Result of Assembly Elections 2021, 2016, 2011, 2006, 2001, 1996, 1991, 1989, 1984, 1980, 1977, 1971 and 1967	24-46
	<b>Polling Station Level Election Results</b>	
7	Name and Number of Polling Station 2021, 2019, 2016, 2014, 2011 and 2009   Polling Station-wise Electors, Voters & Voters Turnout 2021, 2019, 2016, 2014, 2011 and 2009   Polling Station wise Elections Results 2021, 2019, 2016, 2014, 2011 and 2009	47-209
	<b>Share of Assembly Constituency</b>	
8	Share of Assembly Constituency - (Vidhan Sabha) in State, District and Parliamentary Constituency - (Lok Sabha)	210
	<b>Socio-Economic Amenities (2011)</b>	
9	Access to Administrative Units   Agricultural, Manufacturing and Industrial Commodities   Demographic Indicators   Education   Health & Manpower   Drinking Water Supply   Sanitation   Entertainment and Recreations Infrastructure   Power   Food Allocation Distribution and Marketing of Agriculture Commodities Infrastructure   Transport and Road Infrastructure   Communication   Banking and Financial Services   Land Use   Irrigation Source	211-226
10	<b>Abbreviation &amp; Sources</b>	227-229
11	<b>Disclaimer</b>	230

## Location & Political Map





## Administrative Setup

### List of Village Panchayat & Intermediate Panchayat (Block) Name - 2011

Village Name	Village Panchayat Name	Intermediate Panchayat Name
A.Meenachipuram	Anaikuttam	Sivakasi
Alagapuri	Alagapuri	Virudhunagar
Amathur (Part)	Gurumurthinaickenpatti	Virudhunagar
Anaikuttam	Anaikuttam	Sivakasi
Chinnavadi	Chinnavadi	Virudhunagar
Chokkalingapuram (Part)	Chokkalingapuram, Zamin Salvarpatti	Sivakasi
Ellinganayakkampatti	Ellinganaickenpatti	Virudhunagar
Erichchanatham	Erichanatham, Nadayaneri, Kothaneri, Kumilankulam	Sivakasi
Kalayarkurichchi	Kalayarkurichi	Sivakasi
Kariseri	Kariseri	Sivakasi
Kasireddiapatti	Inamkasireddiapatti	Virudhunagar
Kavundampatti	Koundampatti	Sivakasi
Kiltiruthangal (Part)	Vadamalapuram, Sengamalapatti	Sivakasi
Kumaralingapuram	Valliyur	Virudhunagar
Mangalam	Lakshminarayanapuram, Rangapalayam, M.Pudupatti, Chokkampatti, Mangalam, Krishnapuram	Sivakasi
Maruluthu	Maruluthu	Virudhunagar
Melamattur	Melamathur	Sivakasi
Misalur	Meesaloor, Veeracheliapuram	Virudhunagar
Moolippatti	Moolipatti, Maruthanatham	Virudhunagar
Nedungulam	Nedungulam	Sivakasi
Ondippulinayakkanur	Muthulapuram, Ondipulinaickanur, O.Koilpatti, Sankaralingapuram	Virudhunagar
Pachakulam	Inamkasireddiapatti	Virudhunagar
Pattampudur	Pattampudur	Virudhunagar
Periaparali	Periaparali	Virudhunagar
Pudukkottai	Chithamanaickenpatti, Pudukkottai, Koundampatti, Lakshminarayanapuram	Sivakasi
Pudur	Kanniseripudur, Melachinnayapuram	Virudhunagar
Puliyangulam	Inamkasireddiapatti	Virudhunagar
Pullalakottai	Pullalakottai	Virudhunagar
Sengottai	Senkottai	Virudhunagar

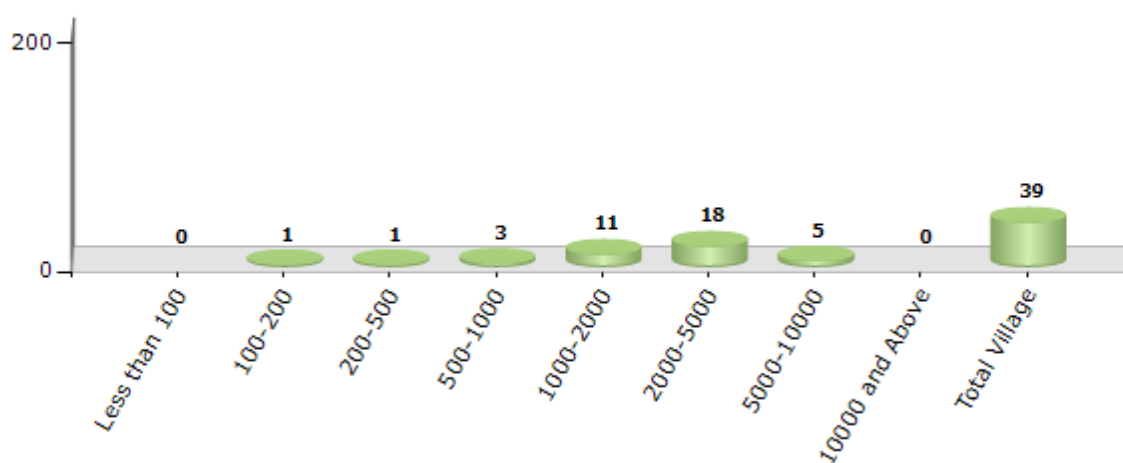
Contd....

## Demographics

### Number of Villages by Population Size - 2011

Less than 100	100-200	200-500	500-1000	1000-2000	2000-5000	5000-10000	10000 and Above	Total Village
0	1	1	3	11	18	5	0	39

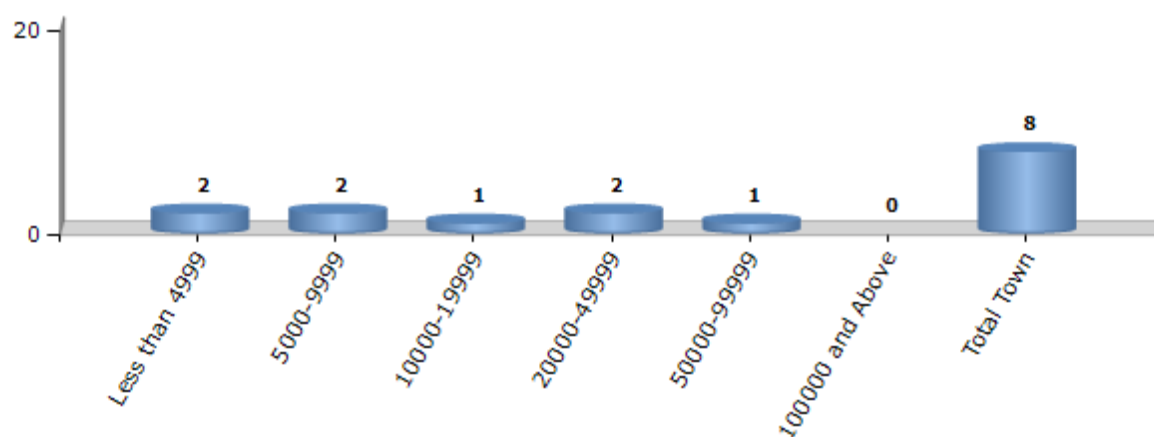
Number of Villages by Population Size - 2011



### Number of Towns by Population Size - 2011

Less than 4999	5000-9999	10000-19999	20000-49999	50000-99999	100000 and Above	Total Town
2	2	1	2	1	0	8

Number of Towns by Population Size - 2011

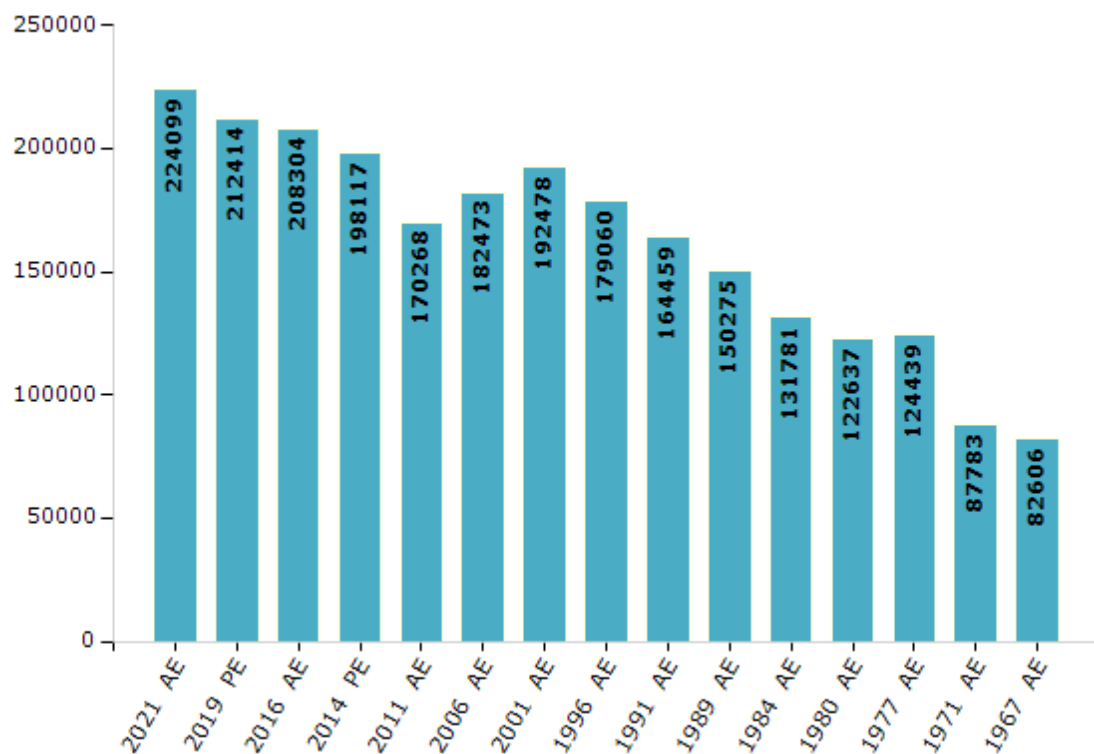


## Electoral Features

### Electors by Male & Female

Year	Male	Female	Others	Total	Year	Male	Female	Others	Total
2021 AE	109582	114471	46	224099	1999 PE	-	-	-	-
2019 PE	104284	108095	35	212414	1996 AE	88976	90084	-	179060
2016 AE	103127	105142	35	208304	1991 AE	81692	82767	-	164459
2014 PE	98515	99569	33	198117	1989 AE	74660	75615	-	150275
2011 AE	84928	85326	14	170268	1984 AE	65128	66653	-	131781
2009 PE	-	-	-	-	1980 AE	60350	62287	-	122637
2006 AE	89567	92906	-	182473	1977 AE	61237	63202	-	124439
2004 PE	-	-	-	-	1971 AE	42701	45082	-	87783
2001 AE	95529	96949	-	192478	1967 AE	-	-	-	82606

Number of Electors



**Note :** AE : Assembly Election, PE : Assembly Segment of Parliamentary Election



## Historical Summary Election Results

### Summary Result of Assembly Election - 2016

Candidate Name	Party	Votes	Votes %
Seenivasan A.R.R	DMK	65499	42.71
Kalanithi.K	AIADMK	62629	40.84
Syed Kaja Shareef.M	DMDK	10127	6.6
Kamatchi. S	BJP	7013	4.57
Akilan.D	NTK	2461	1.6
Ganeshperumal.P	PMK	556	0.36
Rasu.E	IND	433	0.28
Chinna Marriyappan.E	IND	391	0.25
Murugan,G.	IND	352	0.23
Eswaran.V	TMMK	256	0.17
Velmurugan.K	IND	228	0.15
Velusamy.P	YSP	191	0.12
Seenivasan.S	IND	163	0.11
Vikraman.N	DMMK	121	0.08
Sankar.A	IND	92	0.06
	NOTA	2835	1.85

## Polling Station Level Election Results

### Number and Name of Polling Stations (PS) (2021)

Number of Polling Stations	Name of Polling Stations	Number of Polling Stations	Name of Polling Stations
1	Panchayat Union Primary School, West Side, Erichanatham	17A	Government Higher Sec. School, Mainbuilding ,North side Staff Room ,Mangalam
2	Panchayat Union Primary School, Western Building, Facing East Erichanatham-626103	18	Government Hr. Sec. School South building, South Side ,Mangalam
3	Panchayat Union Primary School, East Side .Erichanatham	19	Panchayat Union Middle School, Main Building Rengapalayam
4	Government Hr. Sec. School West Block, South Building. Room No 6, Nadayaneri	20	Panchayat Union Primary School, Main Building ,South Facing 4 th Class Room M. Pudupatti
5	Government Hr. Sec. School, North Block. Room No 16 Nadayaneri	20A	Panchayat Union Primary School, Main Building ,South Facing 4 th Class Room M. Pudupatti
5A	Government Hr. Sec. School, North Block. Room No 16 Nadayaneri	21	Govt. High School, South Side, West Block M. Pudupatti-626130
6	Panchayat Union Middle School, Old Building Kumilankulam	22	Panchayat Union Primary School, South Facing Building Thatchakudi
7	Panchayat Union Middle School, New building Kumilankulam-626103	23	Panchayat Union Primary School, West Side, Facing South, 4th, 5th std Class Room, Thatchakudi
8	Panchayat Union Primary School, North Building, Facing North Sevaloor-626103	24	Panchayat Union Primary School, Thalaipatti
9	Panchayat Union Primary School, Southern Building, Facing North Sevaloor-626103	25	Panchayat Union Primary School, Kallipatti New Building ,Kallipatti
10	Panchayat Union Primary School, New Building West Side, South, Portion Sevaloor	26	Panchayat Union Primary School, Kallipatti New Building, Kallipatti
11	Panchayat Union Pry. School, North Side East Building, Pudhukottai	27	C.S.I. Primary School, South Building Middle Portion Kalayarkuchi
11A	Panchayat Union Pry. School, North Side East Building, Pudhukottai	28	Panchayat Union Middle School, North Building Sanarpatti
12	Panchayat Union Pry. School, North Side, Pudhukottai	29	Govt High School Annaikuttam New Building ,North Side, Anaikuttam
13	Panchayat Union Middle School, Northen Building Chithamanaickenpatti	30	Panchayat Union Primary School, South Side Building West Facing , Anaikuttam
13A	Panchayat Union Middle School, Northen Building Chithamanaickenpatti	31	Panchayat Union Primary School, West Side New Building A Meenachipuram
14	Panchayat Union Middle School ,South Building Chithamanaickenpatti	32	Panchayat Union Elementary School, North Side facing Building, 1st room west, Vadamalapuram.
15	Panchayat Union Primary School, North Block Krishnapuram	33	Panchayat Union Primary School, West side Facing North 3rd room from west Vadamalapuram
15A	Panchayat Union Primary School, North Block Krishnapuram	34	P.U. Elementary School, West Side, Sengamalapatti
16	Government Higher Sec. School, Mainbuilding ,North side, 10th C Class Room Mangalam	35	P.U. Elementary School South Facing 1st Room from West Side, Sengamalapatti-626130
17	Government Higher Sec. School, Mainbuilding ,North side Staff Room ,Mangalam	36	P.U. Primary School, East Portion ,North Side , Sengamalapatti

Contd....

## Polling Station Level Election Results

### Polling Station-wise Votes Secured by Overall Top Five Parties in Virudhunagar Assembly in Assembly Election (AE) under Virudhunagar Parliamentary Constituency in Tamil Nadu (2021)

Number of Polling Station	Winner - Seenivasan A.R.R (DMK)	Runner-up - Pandurangan G (BJP)	3rd - Selva kumar V.R (NTK)	4th - Thangaraj M (AMMKMNKZ)	5th - Manimaran N (AISMK)	NOTA	Other	Total Votes Secured
30	332	196	49	28	6	11	19	641
31	320	149	56	16	4	5	9	559
32	311	281	64	68	5	5	15	749
33	284	209	27	15	7	4	17	563
34	139	187	26	1	1	1	21	376
35	398	191	54	7	8	2	62	722
36	323	121	60	7	1	5	67	584
37	245	240	18	21	1	2	11	538
38	318	173	92	105	9	7	12	716
39	265	238	91	81	7	11	15	708
40	224	182	66	71	2	4	22	571
41	290	83	48	7	7	1	17	453
42	155	154	29	62	2	3	4	409
42A	164	229	11	37	3	1	9	454
43	124	181	24	13	3	4	10	359
44	200	184	48	18	15	4	2	471
44A	223	191	30	5	4	4	7	464
45	160	285	20	17	7	4	7	500
46	295	182	75	17	2	6	27	604
47	338	180	53	13	0	2	51	637
48	150	207	28	39	4	3	7	438
49	187	222	39	40	6	4	11	509
50	238	357	31	13	6	3	25	673
51	369	130	36	9	0	1	46	591
52	341	201	51	8	10	5	40	656
53	173	147	38	10	8	4	18	398
53A	198	182	22	4	13	4	10	433
54	208	125	47	12	11	2	45	450
54A	262	123	29	10	7	4	33	468
55	241	231	27	10	7	5	21	542
56	338	219	46	17	2	4	21	647
57	125	167	25	10	1	5	6	339
58	230	282	44	12	8	7	28	611
59	321	191	42	13	1	0	15	583
60	456	187	96	15	2	7	27	790

Contd....

## Polling Station Level Election Results

**Winner, Runner-up and 3rd Party Position & Winning Margin According to Polling Stations in Virudhunagar Assembly in Assembly Election (AE) under Virudhunagar Parliamentary Constituency in Tamil Nadu (2021)**

Polling Station Number	Winner Party	Winner Votes (%)	Runner-up Party	Runner-up Votes (%)	Winning Margin Votes (%)	Third Party	Third Party Votes (%)	Other Votes (%)
61	BJP	337 (49.41)	DMK	257 (37.68)	80 (11.73)	NTK	39 (5.72)	49 (7.18)
62	DMK	364 (54.49)	BJP	178 (26.65)	186 (27.84)	NTK	83 (12.43)	43 (6.44)
63	DMK	299 (60.77)	BJP	109 (22.15)	190 (38.62)	NTK	47 (9.55)	37 (7.52)
64	DMK	291 (47.55)	BJP	249 (40.69)	42 (6.86)	NTK	37 (6.05)	35 (5.72)
65	DMK	198 (43.61)	BJP	154 (33.92)	44 (9.69)	NTK	40 (8.81)	62 (13.66)
66	DMK	377 (56.95)	BJP	160 (24.17)	217 (32.78)	NTK	77 (11.63)	48 (7.25)
67	BJP	388 (46.36)	DMK	357 (42.65)	31 (3.71)	AMMKMNKZ	44 (5.26)	48 (5.73)
68	DMK	329 (70.75)	BJP	91 (19.57)	238 (51.18)	NTK	22 (4.73)	23 (4.95)
69	DMK	263 (67.26)	BJP	80 (20.46)	183 (46.8)	NTK	34 (8.7)	14 (3.58)
69A	DMK	290 (65.32)	BJP	114 (25.68)	176 (39.64)	NTK	11 (2.48)	29 (6.53)
70	DMK	168 (38.36)	BJP	136 (31.05)	32 (7.31)	NTK	80 (18.26)	54 (12.33)
70A	DMK	196 (45.06)	BJP	159 (36.55)	37 (8.51)	AMMKMNKZ	35 (8.05)	45 (10.34)
71	DMK	268 (48.73)	BJP	156 (28.36)	112 (20.37)	NTK	50 (9.09)	76 (13.82)
72	DMK	252 (45.24)	BJP	122 (21.9)	130 (23.34)	NTK	68 (12.21)	115 (20.65)
73	DMK	224 (48.91)	BJP	104 (22.71)	120 (26.2)	AISMK	56 (12.23)	74 (16.16)
74	DMK	233 (47.36)	BJP	128 (26.02)	105 (21.34)	NTK	45 (9.15)	86 (17.48)
75	DMK	213 (45.91)	BJP	105 (22.63)	108 (23.28)	NTK	59 (12.72)	87 (18.75)
76	DMK	159 (44.41)	BJP	73 (20.39)	86 (24.02)	NTK	51 (14.25)	75 (20.95)
76A	DMK	157 (47.72)	BJP	71 (21.58)	86 (26.14)	AMMKMNKZ	30 (9.12)	71 (21.58)
77	DMK	202 (51.01)	NTK	71 (17.93)	131 (33.08)	BJP	66 (16.67)	57 (14.39)
77A	DMK	239 (59.75)	BJP	71 (17.75)	168 (42)	NTK	39 (9.75)	51 (12.75)
78	DMK	181 (48.01)	BJP	90 (23.87)	91 (24.14)	NTK	61 (16.18)	45 (11.94)
78A	DMK	189 (55.75)	BJP	69 (20.35)	120 (35.4)	NTK	31 (9.14)	50 (14.75)
79	DMK	221 (47.22)	BJP	159 (33.97)	62 (13.25)	NTK	42 (8.97)	46 (9.83)
79A	DMK	235 (50.87)	BJP	165 (35.71)	70 (15.16)	NTK	22 (4.76)	40 (8.66)
80	DMK	256 (47.76)	BJP	177 (33.02)	79 (14.74)	NTK	68 (12.69)	35 (6.53)
80A	DMK	312 (54.93)	BJP	207 (36.44)	105 (18.49)	NTK	16 (2.82)	33 (5.81)
81	DMK	199 (51.42)	BJP	114 (29.46)	85 (21.96)	AMMKMNKZ	23 (5.94)	51 (13.18)
82	DMK	234 (48.05)	BJP	139 (28.54)	95 (19.51)	NTK	64 (13.14)	50 (10.27)
83	DMK	186 (51.81)	BJP	83 (23.12)	103 (28.69)	NTK	48 (13.37)	42 (11.7)
83A	DMK	210 (59.15)	BJP	67 (18.87)	143 (40.28)	NTK	28 (7.89)	50 (14.08)
84	DMK	385 (62.81)	BJP	116 (18.92)	269 (43.89)	NTK	41 (6.69)	71 (11.58)
85	DMK	197 (46.79)	BJP	116 (27.55)	81 (19.24)	AMMKMNKZ	61 (14.49)	47 (11.16)
86	DMK	248 (44.68)	BJP	200 (36.04)	48 (8.64)	AMMKMNKZ	42 (7.57)	65 (11.71)
87	DMK	204 (47.44)	BJP	136 (31.63)	68 (15.81)	NTK	31 (7.21)	59 (13.72)

Contd....

## Socio-Economic Amenities - Rural

### Access to Education Facilities

Particulars	Number of Villages (% of Population)				
	Available	Not Available	If Not Available (Distance of Nearest Facility)		
			A	B	C
Govt. Primary School	35 (98)	4 (2)	3 (1)	0 (0)	0 (0)
Private Primary School	10 (39)	29 (61)	0 (0)	0 (0)	0 (0)
Govt. Middle School	23 (76)	16 (24)	12 (15)	0 (0)	0 (0)
Private Middle School	5 (17)	34 (83)	1 (1)	0 (0)	0 (0)
Govt. Secondary School	10 (46)	29 (54)	21 (33)	6 (16)	0 (0)
Private Secondary School	3 (12)	36 (88)	0 (0)	1 (2)	0 (0)
Govt. Senior Secondary School	6 (31)	33 (69)	16 (26)	13 (31)	1 (2)
Private Senior Secondary School	2 (8)	37 (92)	0 (0)	1 (2)	0 (0)
Govt. Arts and Science Degree College	1 (5)	38 (95)	1 (1)	2 (4)	2 (3)
Private Arts and Science Degree College	1 (1)	38 (99)	2 (4)	17 (40)	13 (41)
Govt. Engineering College	0 (0)	39 (100)	1 (1)	1 (3)	1 (1)
Private Engineering College	2 (5)	37 (95)	3 (5)	21 (47)	10 (38)
Govt. Medicine College	0 (0)	39 (100)	0 (0)	0 (0)	38 (100)
Private Medicine College	0 (0)	39 (100)	0 (0)	0 (0)	1 (0)
Govt. Management Institute	0 (0)	39 (100)	1 (1)	6 (14)	1 (7)
Private Management Institute	1 (1)	38 (99)	1 (1)	11 (24)	18 (52)
Govt. Polytechnic	0 (0)	39 (100)	0 (0)	4 (10)	1 (1)
Private Polytechnic	2 (4)	37 (96)	2 (3)	17 (41)	13 (40)
Govt. Vocational Training School/ITI	0 (0)	39 (100)	5 (4)	6 (17)	6 (16)
Private Vocational Training School/ITI	2 (6)	37 (94)	2 (3)	8 (17)	10 (37)
Govt. Non Formal Training Centre	32 (90)	7 (10)	7 (10)	0 (0)	0 (0)
Private Non Formal Training Centre	0 (0)	39 (100)	0 (0)	0 (0)	0 (0)
Govt. School For Disabled	0 (0)	39 (100)	4 (4)	8 (20)	24 (72)
Private School For Disabled	0 (0)	39 (100)	2 (3)	0 (0)	1 (1)
Government Others	0 (0)	39 (100)	0 (0)	0 (0)	0 (0)
Private Others	2 (4)	37 (96)	0 (0)	0 (0)	0 (0)

Note : Distance A : Less than 5 km; B : Between 5-10 km; C : 10+ km.; Source : Data Analysis is based on 2011 Census.

## DISCLAIMER

The Terms of Use and Disclaimer of Datanet India Private Limited (hereinafter referred to as "Datanet") for use of this analysis report of **Virudhunagar Assembly Constituency (Virudhunagar Vidhan Sabha)** :-

1. **Assembly Factbook™** is a Registered Trade Mark owned by Datanet.
2. All the maps are sketched and graphical representation only and have not been drawn to the scale and also not to represent the actual geographical area or boundary of the unit.
3. The data for the aforesaid analysis is based on authentic sources and has been culled from the various publications of Census, CSO and NSSO for district and block level data, various central and state government departments, Central & State Elections Commissions and the concerned Returning Officers' releases, Electoral Rolls, Election results and allied publications, internal assessment, surveys, estimates and analysis. Therefore, certain adjustment of data at micro level may have been done to arrive closer to the macro data.
4. Data have been provided on an "As Is" and "As AVAILABLE" basis
5. The colours shown in the maps or diagram and charts of a particular party, alliance or AC are indicative and do not represent them.
6. This publication which includes maps, sheets, graphs and data would be the property under copyright of Datanet only. The user may use these for its internal study, analysis and research purposes. It's public display, re-selling or any commercial uses by the user are not allowed.
7. Datanet has taken due care and caution in compilation and processing of data and allied information, but does not guarantee the accuracy, adequacy or completeness of any information/analysis and will be not responsible for any errors or omissions or for the results obtained from the use of such information/analysis.
8. All the contents for the publication have been culled from various authentic sources and Datanet reasonably believes such sources to be reliable, but does not make any representations, express or implied as to the accuracy or fitness of use of such information. The information or contents of the information/analysis do not constitute advice and should not be relied upon in making (or refraining from making) any decision. Any reliance placed upon the information provided by Datanet is the sole responsibility and strictly at the user's risk.
9. In no event will Datanet be liable for any damages (including, without limitation, damages for loss of business projects, or loss of profits) arising in contract, tort or otherwise from the use of or inability to use any of its contents, or from any action taken (or refrained from being taken) as a result of using the analysis or any of its contents. Datanet its directors, owners, editors, officials, employees, distributor and agents or any associate will not be liable for any errors in the information contained or any consequences arising from the use of the contents of the provided information/analysis.
10. If any provision of these terms and conditions is held invalid or illegal or unenforceable for any reason by any court of competent jurisdiction, such provision shall be severed and the remainder of provisions of the terms and conditions shall continue in full force and effect as if the Term of Use had been executed with the invalid, illegal or unenforceable provision eliminated.
11. If there are any discrepancies in the information provided, please bring it to attention of Datanet for suitable rectification measures.



**Buy Online This Complete Book At**  
**Datanet India eBooks Store**

[www.indiastatpublications.com](http://www.indiastatpublications.com)

or go directly at

[http://www.indiastatpublications.com/  
Assembly\\_factbook/Tamil\\_Nadu/Virudhunagar/ Virudhunagar](http://www.indiastatpublications.com/Assembly_factbook/Tamil_Nadu/Virudhunagar/Virudhunagar)



 **indiastat**elections

ISBN : 978-93-5313-922-3



9 789353 139223