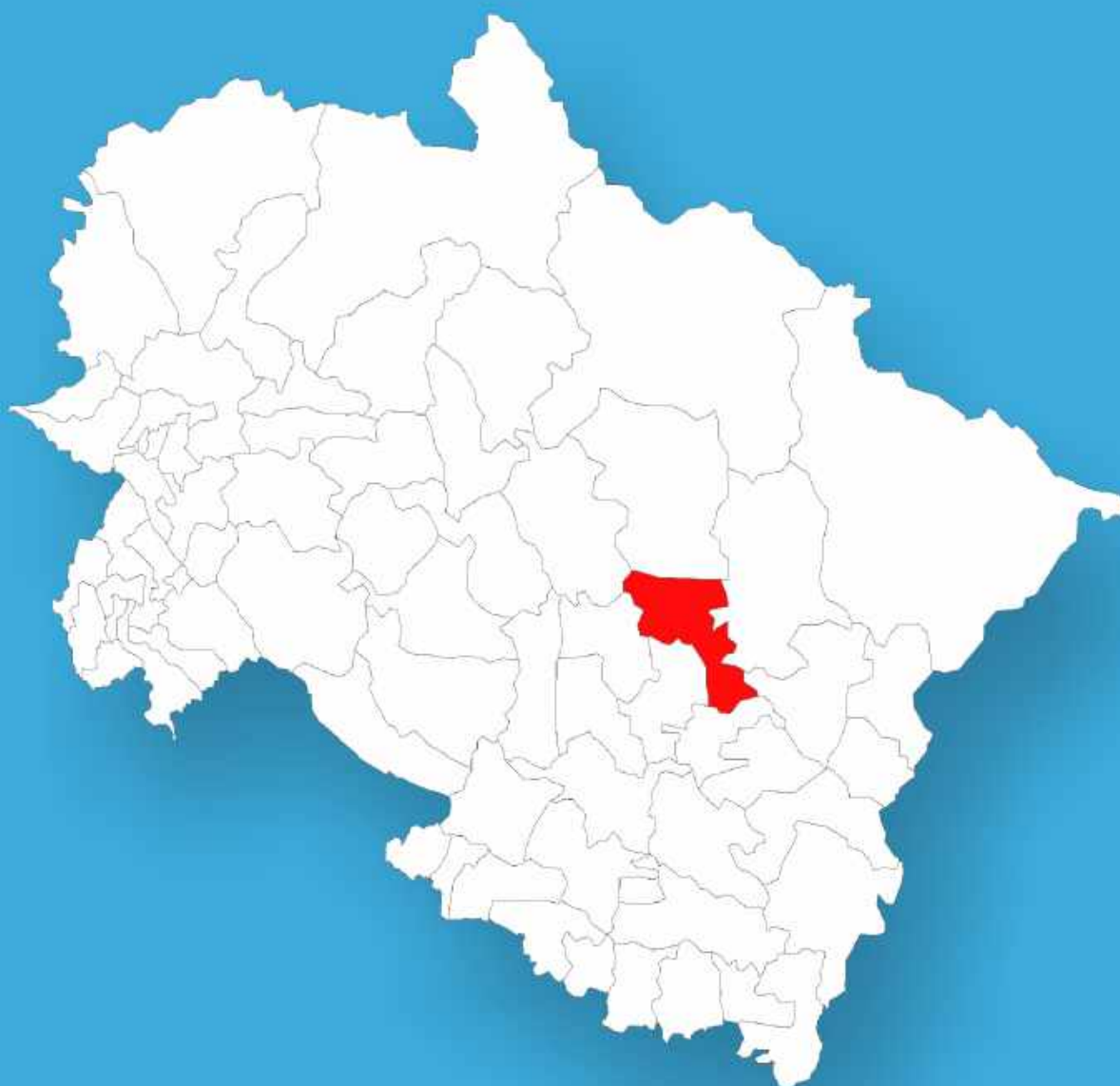




Uttarakhand

# Assembly Factbook™

Bageshwar Assembly Constituency



Key Electoral Data of Bageshwar  
Assembly Constituency (Vidhan Sabha)

Uttarakhand

# **Assembly Factbook™**

Bageshwar Assembly Constituency



Bageshwar Vidhan Sabha

**Editor & Director**

Dr. R.K. Thukral

**Research Editor**

Dr. Shafeeq Rahman

**Compiled, Researched and Published by  
Datanet India Pvt. Ltd.**

D-100, 1st Floor,

Okhla Industrial Area, Phase-I,

New Delhi- 110020.

Ph.: 91-11- 43580781-84

Email : support@indiastatpublications.com

Website : www.indiastatelections.com

**Online Book Store :**

www.indiastatpublications.com

**Report No. :** AFB/UK-047-0125

**ISBN :** 978-93-5822-622-5

**First Edition :** January, 2018

**Eighth Updated Edition :** January, 2025

**Price :** Rs.11500/-

US\$ 310

**© Datanet India Pvt. Ltd.**

All rights reserved. No part of this book may be reproduced, stored in a retrieval system or transmitted in any form or by any means, mechanical photocopying, photographing, scanning, recording or otherwise without the prior written permission of the publisher. Please refer to Disclaimer at page no. 196 for the use of this publication.

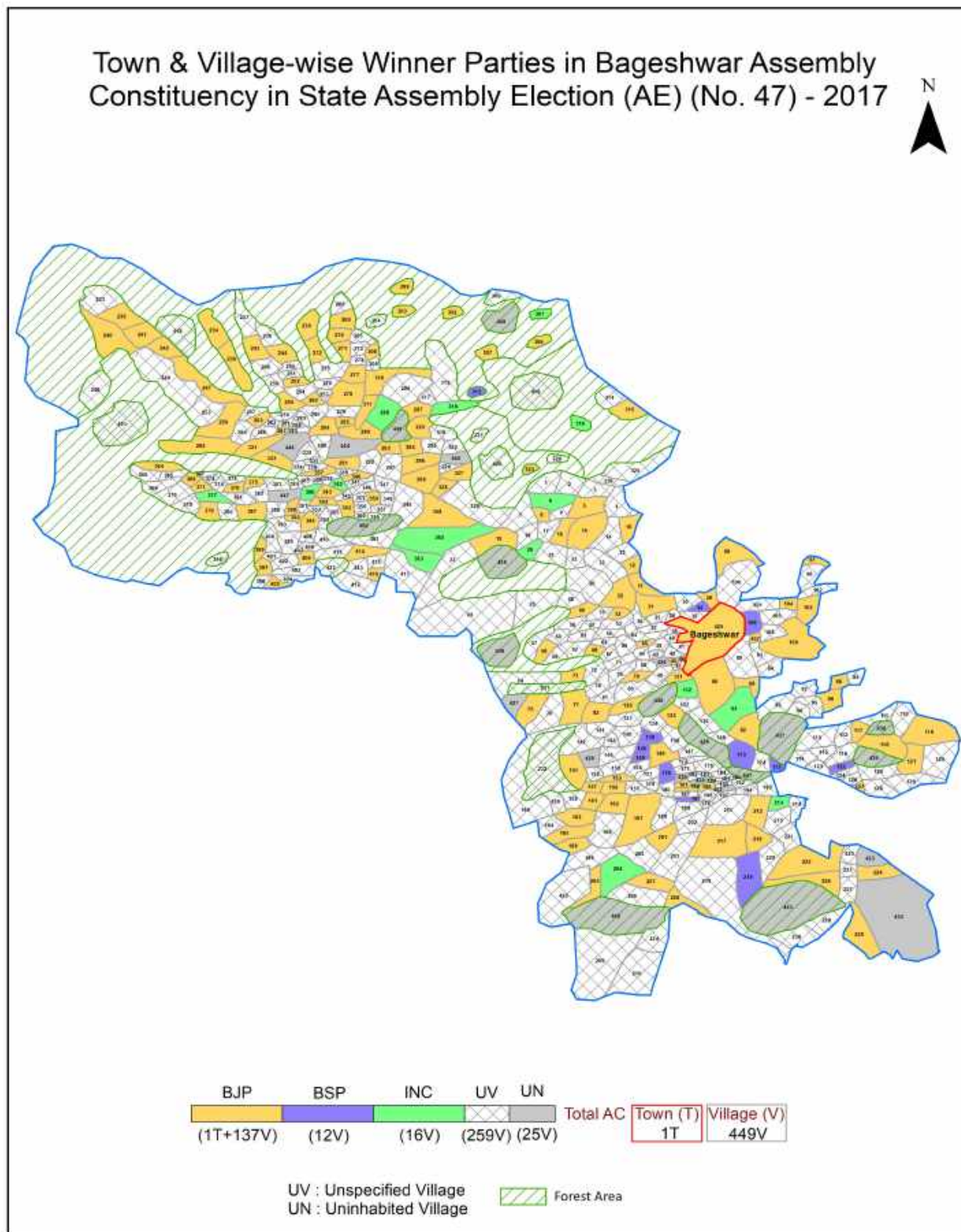
Printed in India

## Contents

No.	Particulars	Page No.
	<b>Introduction</b>	
1	Assembly Constituency - (Vidhan Sabha) at a Glance   Features of Assembly as per Delimitation Commission of India (2008)	1-2
	<b>Location and Political Maps</b>	
2	Location Map   Boundaries of Assembly Constituency - (Vidhan Sabha) in District   Boundaries of Assembly Constituency under Parliamentary Constituency - (Lok Sabha)   Town & Village-wise Winner Parties- 2024, 2022, 2019, 2017, 2014, 2012 and 2009	3-11
	<b>Administrative Setup (2011)</b>	
3	District   Sub-district   Towns   Villages   Inhabited Villages   Uninhabited Villages   Village Panchayat   Intermediate Panchayat	12-33
	<b>Demographics (2011)</b>	
4	Population   Households   Rural/Urban Population   Towns and Villages by Population Size   Sex Ratio (Total & 0-6 Years)   Religious Population   Social Population   Literacy Rate	34-35
	<b>Electoral Features</b>	
5	Important Dates of Last Elections Held   Electors by Gender   Service Electors   Voters   Voters Turnout   Polling Stations & Average Number of Electors per Polling Station   Electors by Age Group   Present Elected Representatives	36-41
	<b>Historical Summary Election Results</b>	
6	Vote Share of Major Parties   Winning Margin (Number & Percentage)   Polarity of Parties   Summary Result of Assembly Segment of Parliamentary Election 2024, 2019, 2014, 2009, 2004 and 1999   Summary Result of Assembly Elections 2022, 2017, 2012, 2007 and 2002	42-54
	<b>Polling Station Level Election Results</b>	
7	Name and Number of Polling Station 2024, 2022, 2019, 2017, 2014, 2012 and 2009   Polling Station-wise Electors, Voters & Voters Turnout 2024, 2022, 2019, 2017, 2014, 2012 and 2009   Polling Station wise Elections Results 2024, 2022, 2019, 2017, 2014, 2012 and 2009	55-166
8	<b>Panchayat and Local Bodies Election Results</b> Panchayat Result 2014   Urban Local Bodies Result 2013	167-176
	<b>Share of Assembly Constituency</b>	
9	Share of Assembly Constituency - (Vidhan Sabha) in State, District and Parliamentary Constituency - (Lok Sabha)	177
	<b>Socio-Economic Amenities (2011)</b>	
10	Access to Administrative Units   Agricultural, Manufacturing and Industrial Commodities   Demographic Indicators   Education   Health & Manpower   Drinking Water Supply   Sanitation   Entertainment and Recreations Infrastructure   Power   Food Allocation Distribution and Marketing of Agriculture Commodities Infrastructure   Transport and Road Infrastructure   Communication   Banking and Financial Services   Land Use   Irrigation Source	178-193
11	<b>Abbreviation &amp; Sources</b>	194-195
12	<b>Disclaimer</b>	196



## Location & Political Map



## Administrative Setup

### List of Village Panchayat & Intermediate Panchayat (Block) Name - 2011

Village Name	Village Panchayat Name	Intermediate Panchayat Name
Adoli	Digra	Bageshwar
Agar	Gola Agar	Bageshwar
Agar	Agar Mantoli	Garud
Ainchar	Than Dangoli	Garud
Airadi	Airadi	Bageshwar
Airiyagar	Kabhara	Bageshwar
Akurai	Ana	Garud
Amoli	Garser	Garud
Amsarkot	Amsarkot	Bageshwar
Amsyari	Amsyari	Garud
Amtora	Amtora	Bageshwar
Ana	Ana	Garud
Ason	Ason	Bageshwar
Athron	Nau Gaon	Garud
Ayartoli	Ayartoli	Garud
Badoli	Sisakhani	Bageshwar
Bagwalikhan	Janauti Palri	Bageshwar
Bahuli	Bahuli	Bageshwar
Baidibagar	Baidibagar	Bageshwar
Baigaon Kalron	Nakana	Garud
Bajgaon	Bhanartoli	Bageshwar
Bajigaon	Kwairali	Bageshwar
Bajwar	Naughar State	Garud
Balsuna	Binwal Tiwari	Bageshwar
Baman Bhiri	Matyoli	Bageshwar
Bamradi	Bamradi	Bageshwar
Bamtana	Lati	Bageshwar
Band	Band	Garud
Baneshwar	Jinkhola	Garud

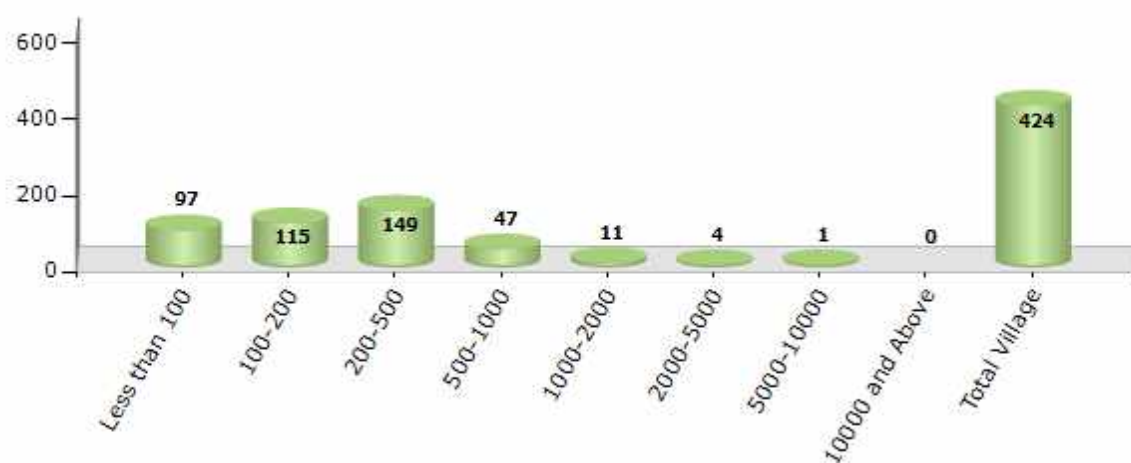
Contd....

## Demographics

### Number of Villages by Population Size - 2011

Less than 100	100-200	200-500	500-1000	1000-2000	2000-5000	5000-10000	10000 and Above	Total Village
97	115	149	47	11	4	1	0	424

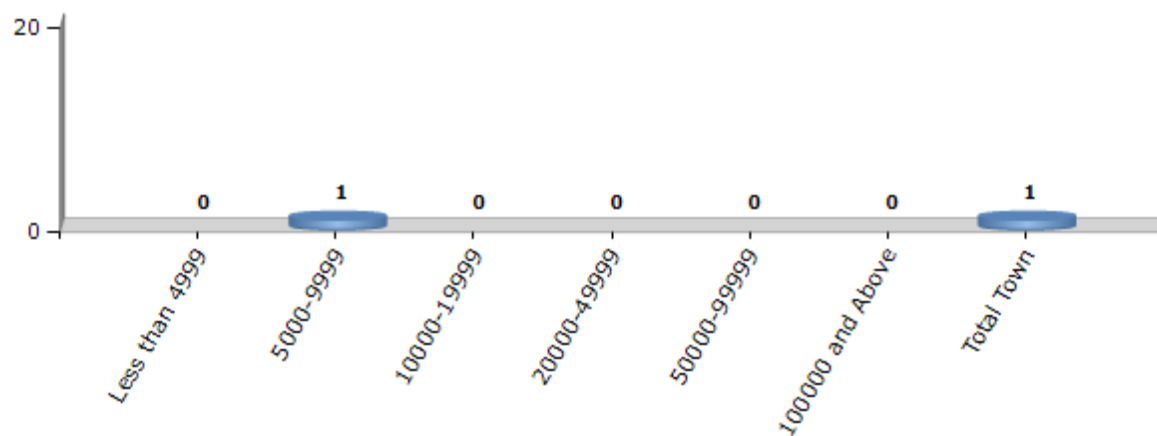
Number of Villages by Population Size - 2011



### Number of Towns by Population Size - 2011

Less than 4999	5000-9999	10000-19999	20000-49999	50000-99999	100000 and Above	Total Town
0	1	0	0	0	0	1

Number of Towns by Population Size - 2011

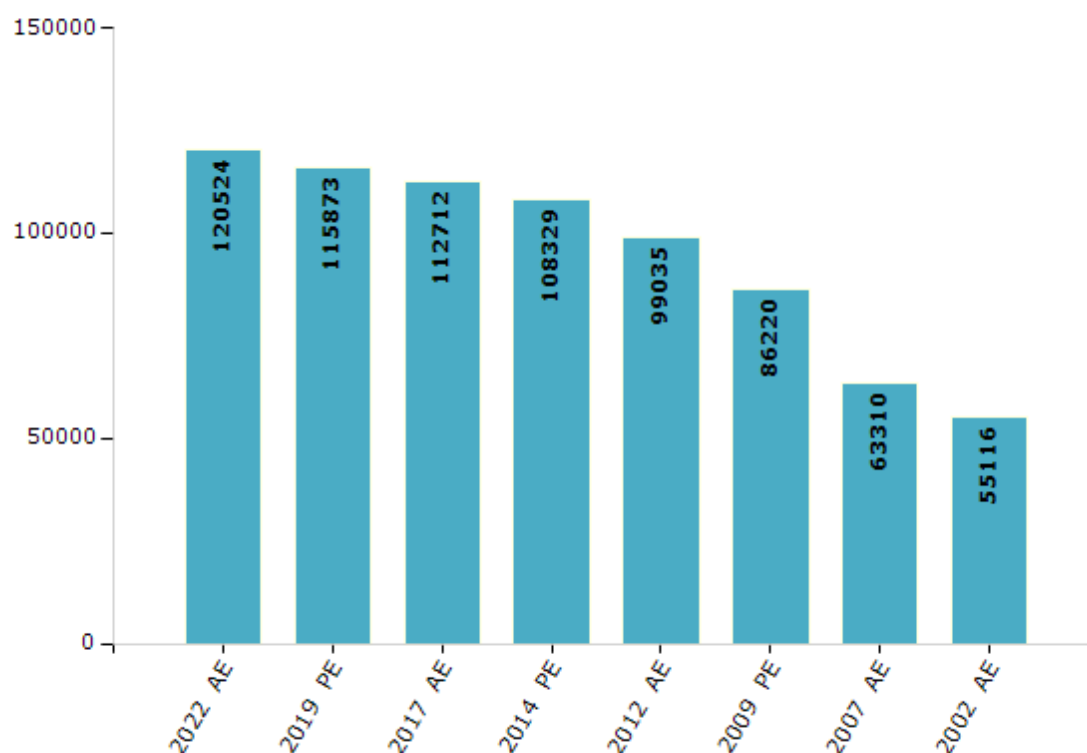


## Electoral Features

### Electors by Male & Female

Year	Male	Female	Others	Total	Year	Male	Female	Others	Total
2022 AE	62187	58337	0	120524	2009 PE	41134	45086	-	86220
2019 PE	59975	55898	0	115873	2007 AE	28972	34338	-	63310
2017 AE	57837	54875	0	112712	2004 PE	-	-	-	-
2014 PE	55438	52891	0	108329	2002 AE	25770	29346	-	55116
2012 AE	50170	48865	0	99035					

Number of Electors



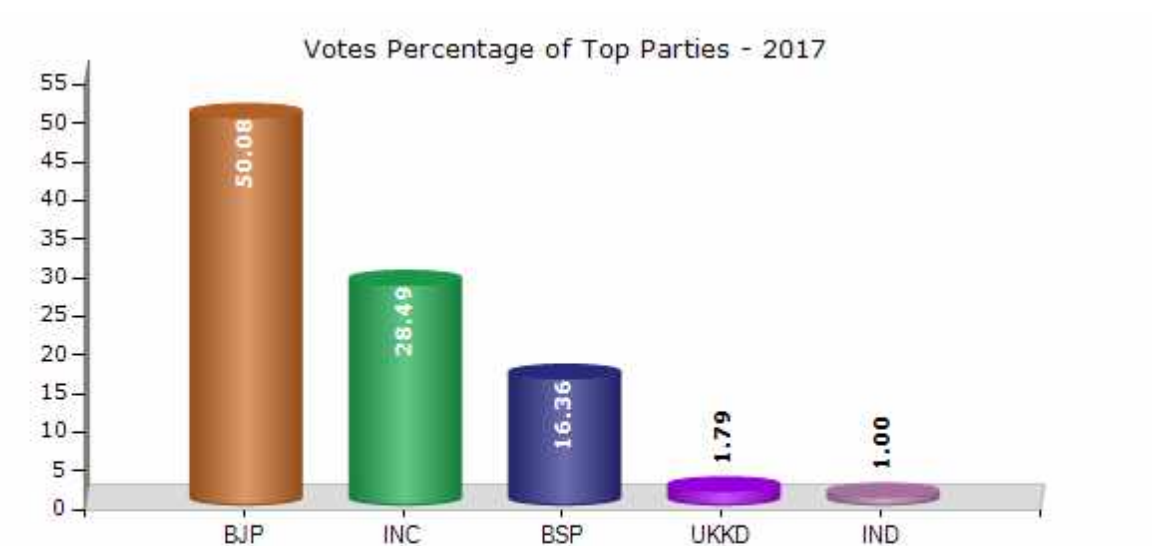
Note : AE : Assembly Election, PE : Assembly Segment of Parliamentary Election



## Historical Summary Election Results

### Summary Result of Assembly Election - 2017

Candidate Name	Party	Votes	Votes %
Chandan Ram Dass	BJP	33792	50.08
Balkrishan	INC	19225	28.49
Basant Kumar	BSP	11038	16.36
Jeevan Lal	UKKD	1207	1.79
Bachi Lal	IND	676	1
	NOTA	1541	2.28



## Polling Station Level Election Results

### Number and Name of Polling Stations (PS) (2022)

Number of Polling Stations	Name of Polling Stations	Number of Polling Stations	Name of Polling Stations
1	Govt. Primary School Building, Bhatnikot	22	Govt. Higher primary School building, Ayartoli
2	Govt. Primary School Building, Ghirouli	23	Govt. Primary School building, Sal Khanyari
3	Govt. Primary School Building, Goginapani	24	Govt. Primary School building, Dabu
4	Govt. Primary School Building, Gargaon	25	Govt. Primary School Building, Simgari
5	Govt. Primary School Building, Pant Querali	26	Govt. primary School building, Wajyula
6	Govt. primary School building, Mankot	27	Govt. Primary School building, Wajyula Navin
7	Govt. Inter Collage building, Mandalsea (East Part)	28	Govt. Primary School building, Tilsari (East Part)
8	Govt. Inter Collage building, Mandalsea (West Part)	29	Govt. primary school building, Urakhuli
9	Vivekanand Vidhyamandir Inter Collage building, Mandalsea (East Part)	30	Govt. Primary School building, Tilsari (West Part)
10	Vivekanand Vidhyamandir Inter Collage building, Mandalsea (West Part)	31	Govt. primary School building, Garkhet
11	Vivekanand Vidhyamandir Inter Collage building, Mandalsea (West Part)	32	Govt. Primary School building, Jainsar
12	Govt. Primary School building, Bhatraula (East Part)	33	Govt. Primary School building, RiyuniLakhmar
13	Govt. Primary School building, Bhatraula (West Part)	34	Govt. Primary School Building, Munyura (East Part)
14	Govt. Holticulcher building, Bhatraula	35	Govt. Primary School Building, Munyura (West Part)
15	Govt. Primary School building, Vinayak Tok	36	Govt. Higher primary School building, Thapal Petlakot
16	Govt. Primary School Building, jaakh	37	Inter Collage building, Gagrighol (East Part)
17	Govt. Inter Collage building, Salani	38	Inter Collage building, Gagrighol (West Part)
18	Govt. Primary School building, Ganigaon	39	Govt. Higher primary School building, Naugaon
19	Govt. Primary School building, Surag	40	Govt. Primary School building, Amsyari
20	Govt. Primary School building, Jakhera	41	Govt. Primary School Building, Harinagari
21	Govt. Primary School buildig, Lamchula	42	Govt. Higher primary School building, Talla Paya

Contd....

## Polling Station Level Election Results

### Polling Station-wise Votes Secured by Overall Top Five Parties in Bageshwar Assembly in Assembly Election (AE) under Almora Parliamentary Constituency in Uttarakhand (2022)

No. of Polling Station	Winner - Chandan Ram Dass (BJP)	Runner-up - Ranjeet Das (INC)	3rd - Basant Kumar (AAP)	4th - Bharav Nath Tamta (IND)	5th - Balkrishna (IND)	NOTA	Other	Total Votes Secured
36	82	34	83	13	5	5	5	227
37	203	162	186	16	19	12	14	612
38	160	51	75	13	0	4	7	310
39	179	52	96	7	2	5	15	356
40	240	53	73	10	2	5	12	395
41	27	81	85	0	6	3	9	211
42	237	60	45	13	9	11	11	386
43	472	142	61	21	4	14	16	730
44	195	100	68	8	2	2	8	383
45	154	93	120	6	3	7	12	395
46	299	176	85	14	8	12	19	613
47	293	65	47	41	7	8	11	472
48	187	163	121	52	4	6	21	554
49	273	177	137	15	19	13	27	661
50	145	47	39	9	0	4	6	250
51	283	263	70	30	6	6	11	669
52	228	118	193	10	44	8	14	615
53	382	58	68	18	11	4	12	553
54	185	56	38	17	59	7	5	367
55	310	141	73	40	6	12	18	600
56	179	24	32	13	8	7	7	270
57	227	46	44	14	1	2	12	346
58	342	193	46	51	13	14	12	671
59	110	56	12	10	3	5	4	200
60	66	40	7	17	1	6	7	144
61	94	39	3	4	0	1	3	144
62	205	143	130	55	1	8	22	564
63	74	36	62	9	1	0	5	187
64	281	79	11	15	0	3	4	393
65	182	43	40	48	3	5	10	331
66	183	17	37	63	3	5	6	314
67	373	119	62	72	17	11	26	680
68	154	26	30	20	17	4	5	256
69	98	29	31	5	0	2	5	170
70	235	39	31	17	2	6	9	339

Contd....

## Polling Station Level Election Results

**Winner, Runner-up and 3rd Party Position & Winning Margin According to Polling Stations in Bageshwar Assembly in Assembly Election (AE) under Almora Parliamentary Constituency in Uttarakhand (2022)**

Polling Station Number	Winner Party	Winner Votes (%)	Runner-up Party	Runner-up Votes (%)	Winning Margin Votes (%)	Third Party	Third Party Votes (%)	Other Votes (%)
71	IND (BNT)	211 (40.58)	BJP	203 (39.04)	8 (1.54)	INC	62 (11.92)	44 (8.46)
72	INC	59 (46.83)	BJP	53 (42.06)	6 (4.77)	AAP	7 (5.56)	7 (5.56)
73	BJP	82 (53.25)	INC	49 (31.82)	33 (21.43)	AAP	12 (7.79)	11 (7.14)
74	INC	86 (43.65)	BJP	81 (41.12)	5 (2.53)	AAP	18 (9.14)	12 (6.09)
75	BJP	133 (61.86)	INC	33 (15.35)	100 (46.51)	AAP	20 (9.3)	29 (13.49)
76	BJP	177 (51.16)	INC	124 (35.84)	53 (15.32)	AAP	27 (7.8)	18 (5.2)
77	BJP	284 (50.09)	INC	160 (28.22)	124 (21.87)	AAP	99 (17.46)	24 (4.23)
78	BJP	213 (62.46)	INC	68 (19.94)	145 (42.52)	AAP	24 (7.04)	36 (10.56)
79	BJP	271 (44.94)	INC	198 (32.84)	73 (12.1)	AAP	61 (10.12)	73 (12.11)
80	AAP	230 (39.79)	INC	177 (30.62)	53 (9.17)	BJP	129 (22.32)	42 (7.27)
81	BJP	178 (57.98)	INC	62 (20.2)	116 (37.78)	AAP	35 (11.4)	32 (10.42)
82	BJP	302 (44.22)	INC	229 (33.53)	73 (10.69)	AAP	104 (15.23)	48 (7.03)
83	BJP	374 (58.99)	INC	137 (21.61)	237 (37.38)	AAP	58 (9.15)	65 (10.25)
84	BJP	255 (55.19)	INC	145 (31.39)	110 (23.8)	AAP	37 (8.01)	25 (5.41)
85	BJP	300 (64.79)	INC	87 (18.79)	213 (46)	AAP	35 (7.56)	41 (8.86)
86	BJP	265 (38.57)	INC	219 (31.88)	46 (6.69)	AAP	141 (20.52)	62 (9.02)
87	AAP	117 (38.24)	BJP	78 (25.49)	39 (12.75)	INC	66 (21.57)	45 (14.71)
88	BJP	423 (57.32)	INC	225 (30.49)	198 (26.83)	AAP	48 (6.5)	42 (5.69)
89	BJP	179 (63.93)	INC	54 (19.29)	125 (44.64)	AAP	29 (10.36)	18 (6.43)
90	INC	198 (40.66)	BJP	164 (33.68)	34 (6.98)	AAP	93 (19.1)	32 (6.57)
91	INC	331 (50.23)	BJP	141 (21.4)	190 (28.83)	AAP	133 (20.18)	54 (8.19)
92	BJP	304 (63.33)	INC	105 (21.88)	199 (41.45)	AAP	61 (12.71)	10 (2.08)
93	BJP	307 (47.3)	AAP	189 (29.12)	118 (18.18)	INC	97 (14.95)	56 (8.63)
94	BJP	254 (46.1)	INC	142 (25.77)	112 (20.33)	AAP	101 (18.33)	54 (9.8)
95	IND (B)	236 (35.07)	BJP	165 (24.52)	71 (10.55)	AAP	162 (24.07)	110 (16.34)
96	BJP	311 (49.13)	INC	153 (24.17)	158 (24.96)	AAP	121 (19.12)	48 (7.58)
97	AAP	108 (41.7)	BJP	61 (23.55)	47 (18.15)	INC	60 (23.17)	30 (11.58)
98	IND (B)	146 (62.66)	BJP	49 (21.03)	97 (41.63)	AAP	14 (6.01)	24 (10.3)
99	BJP	203 (52.73)	INC	125 (32.47)	78 (20.26)	AAP	29 (7.53)	28 (7.27)
100	BJP	103 (44.21)	INC	94 (40.34)	9 (3.87)	AAP	24 (10.3)	12 (5.15)
101	INC	207 (47.15)	BJP	110 (25.06)	97 (22.09)	AAP	87 (19.82)	35 (7.97)
102	BJP	271 (47.13)	INC	249 (43.3)	22 (3.83)	AAP	39 (6.78)	16 (2.78)
103	BJP	185 (40.22)	INC	152 (33.04)	33 (7.18)	AAP	90 (19.57)	33 (7.17)
104	INC	142 (51.08)	BJP	92 (33.09)	50 (17.99)	AAP	30 (10.79)	14 (5.04)
105	INC	168 (50.15)	BJP	93 (27.76)	75 (22.39)	AAP	63 (18.81)	11 (3.28)

Contd....

## Socio-Economic Amenities - Rural

### Access to Education Facilities

Particulars	Number of Villages (% of Population)				
	Available	Not Available	If Not Available (Distance of Nearest Facility)		
			A	B	C
Govt. Primary School	226 (74)	201 (26)	185 (24)	9 (1)	7 (1)
Private Primary School	40 (17)	387 (83)	0 (0)	0 (0)	0 (0)
Govt. Middle School	85 (38)	342 (62)	287 (51)	38 (6)	12 (2)
Private Middle School	18 (12)	409 (88)	1 (0)	0 (0)	0 (0)
Govt. Secondary School	31 (19)	396 (81)	281 (56)	93 (18)	17 (4)
Private Secondary School	11 (11)	416 (89)	0 (0)	1 (0)	0 (0)
Govt. Senior Secondary School	14 (7)	413 (93)	244 (55)	123 (25)	41 (9)
Private Senior Secondary School	7 (5)	420 (95)	0 (0)	2 (0)	0 (0)
Govt. Arts and Science Degree College	2 (3)	425 (97)	71 (22)	113 (25)	241 (49)
Private Arts and Science Degree College	0 (0)	427 (100)	0 (0)	0 (0)	0 (0)
Govt. Engineering College	1 (2)	426 (98)	0 (0)	0 (0)	426 (98)
Private Engineering College	0 (0)	427 (100)	0 (0)	0 (0)	0 (0)
Govt. Medicine College	1 (0)	426 (100)	0 (0)	0 (0)	421 (99)
Private Medicine College	0 (0)	427 (100)	0 (0)	0 (0)	5 (1)
Govt. Management Institute	0 (0)	427 (100)	0 (0)	0 (0)	0 (0)
Private Management Institute	0 (0)	427 (100)	0 (0)	0 (0)	427 (100)
Govt. Polytechnic	1 (0)	426 (100)	72 (25)	112 (25)	242 (50)
Private Polytechnic	0 (0)	427 (100)	0 (0)	0 (0)	0 (0)
Govt. Vocational Training School/ITI	0 (0)	427 (100)	73 (25)	113 (25)	241 (50)
Private Vocational Training School/ITI	0 (0)	427 (100)	0 (0)	0 (0)	0 (0)
Govt. Non Formal Training Centre	0 (0)	427 (100)	41 (10)	64 (18)	90 (25)
Private Non Formal Training Centre	0 (0)	427 (100)	32 (15)	48 (7)	152 (25)
Govt. School For Disabled	0 (0)	427 (100)	0 (0)	0 (0)	0 (0)
Private School For Disabled	0 (0)	427 (100)	0 (0)	0 (0)	427 (100)
Government Others	0 (0)	427 (100)	0 (0)	0 (0)	5 (1)
Private Others	0 (0)	427 (100)	32 (15)	48 (7)	342 (77)

Note : Distance A : Less than 5 km; B : Between 5-10 km; C : 10+ km.; Source : Data Analysis is based on 2011 Census.

## DISCLAIMER

The Terms of Use and Disclaimer of Datanet India Private Limited (hereinafter referred to as "Datanet") for use of this analysis report of **Bageshwar Assembly Constituency (Bageshwar Vidhan Sabha)** :-

1. **Assembly Factbook™** is a Registered Trade Mark owned by Datanet.
2. All the maps are sketched and graphical representation only and have not been drawn to the scale and also not to represent the actual geographical area or boundary of the unit.
3. The data for the aforesaid analysis is based on authentic sources and has been culled from the various publications of Census, CSO and NSSO for district and block level data, various central and state government departments, Central & State Elections Commissions and the concerned Returning Officers' releases, Electoral Rolls, Election results and allied publications, internal assessment, surveys, estimates and analysis. Therefore, certain adjustment of data at micro level may have been done to arrive closer to the macro data.
4. Data have been provided on an "As Is" and "As AVAILABLE" basis
5. The colours shown in the maps or diagram and charts of a particular party, alliance or AC are indicative and do not represent them.
6. This publication which includes maps, sheets, graphs and data would be the property under copyright of Datanet only. The user may use these for its internal study, analysis and research purposes. It's public display, re-selling or any commercial uses by the user are not allowed.
7. Datanet has taken due care and caution in compilation and processing of data and allied information, but does not guarantee the accuracy, adequacy or completeness of any information/analysis and will be not responsible for any errors or omissions or for the results obtained from the use of such information/analysis.
8. All the contents for the publication have been culled from various authentic sources and Datanet reasonably believes such sources to be reliable, but does not make any representations, express or implied as to the accuracy or fitness of use of such information. The information or contents of the information/analysis do not constitute advice and should not be relied upon in making (or refraining from making) any decision. Any reliance placed upon the information provided by Datanet is the sole responsibility and strictly at the user's risk.
9. In no event will Datanet be liable for any damages (including, without limitation, damages for loss of business projects, or loss of profits) arising in contract, tort or otherwise from the use of or inability to use any of its contents, or from any action taken (or refrained from being taken) as a result of using the analysis or any of its contents. Datanet its directors, owners, editors, officials, employees, distributor and agents or any associate will not be liable for any errors in the information contained or any consequences arising from the use of the contents of the provided information/analysis.
10. If any provision of these terms and conditions is held invalid or illegal or unenforceable for any reason by any court of competent jurisdiction, such provision shall be severed and the remainder of provisions of the terms and conditions shall continue in full force and effect as if the Term of Use had been executed with the invalid, illegal or unenforceable provision eliminated.
11. If there are any discrepancies in the information provided, please bring it to attention of Datanet for suitable rectification measures.



**Buy Online This Complete Book At  
Datanet India eBooks Store**

**[www.indiastatpublications.com](http://www.indiastatpublications.com)**

**or go directly at**

**[http://www.indiastatpublications.com/  
Assembly\\_factbook/Uttarakhand/Almora/ Bageshwar](http://www.indiastatpublications.com/Assembly_factbook/Uttarakhand/Almora/Bageshwar)**

 **india**stat**elections**

ISBN : 978-93-5822-655-3



9 789358 226553