



Uttarakhand

Assembly Factbook™

Champawat Assembly Constituency



Key Electoral Data of Champawat
Assembly Constituency (Vidhan Sabha)

Uttarakhand

Assembly Factbook™

Champawat Assembly Constituency



Champawat Vidhan Sabha

Editor & Director

Dr. R.K. Thukral

Research Editor

Dr. Shafeeq Rahman

**Compiled, Researched and Published by
Datanet India Pvt. Ltd.**

D-100, 1st Floor,

Okhla Industrial Area, Phase-I,

New Delhi- 110020.

Ph.: 91-11- 43580781-84

Email : support@indiastatpublications.com

Website : www.indiastatelections.com

Online Book Store :

www.indiastatpublications.com

Report No. : AFB/UK-055-0125

ISBN : 978-93-5822-511-2

First Edition : January, 2018

Eighth Updated Edition : January, 2025

Price : Rs.11500/-

US\$ 310

© Datanet India Pvt. Ltd.

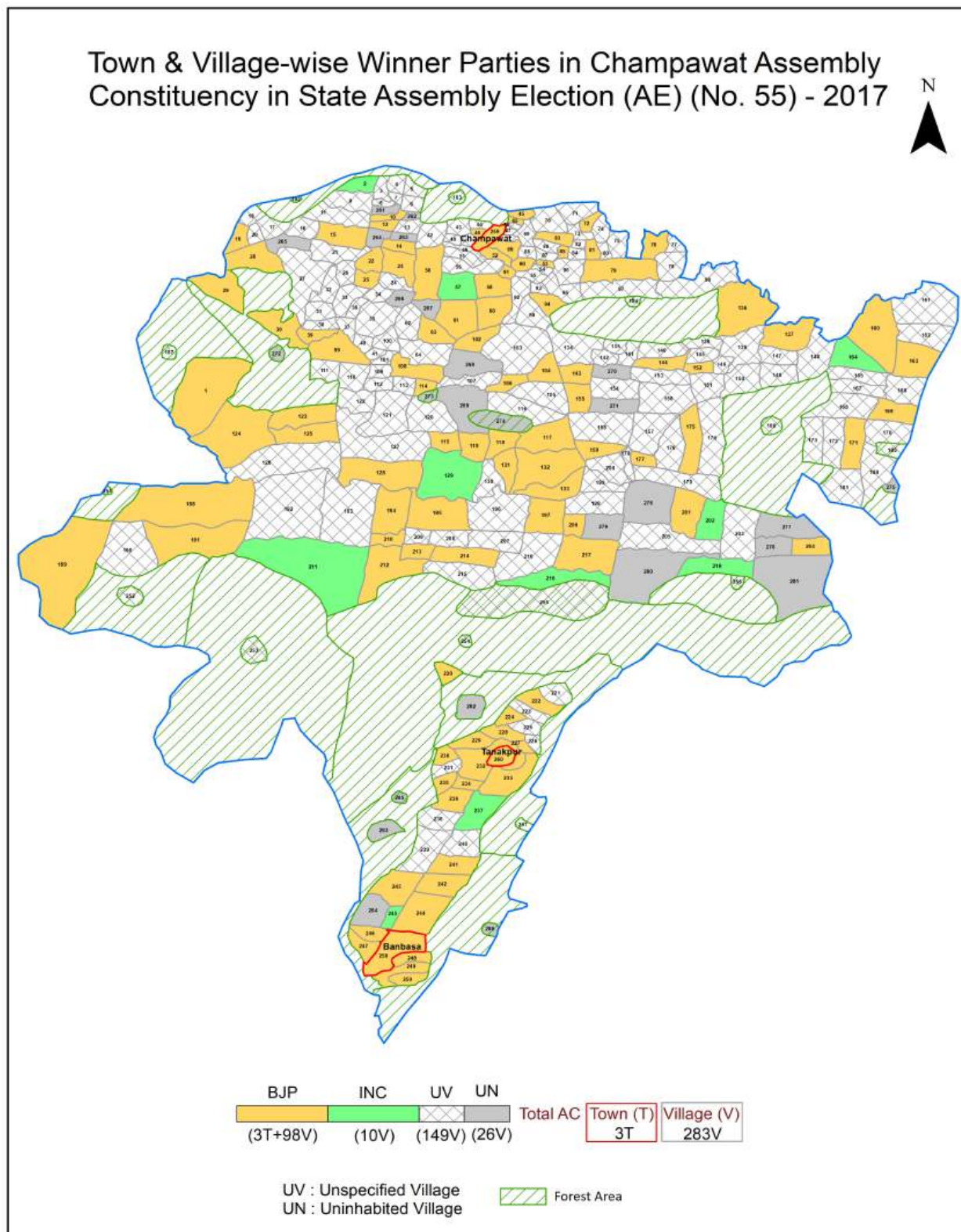
All rights reserved. No part of this book may be reproduced, stored in a retrieval system or transmitted in any form or by any means, mechanical photocopying, photographing, scanning, recording or otherwise without the prior written permission of the publisher. Please refer to Disclaimer at page no. 166 for the use of this publication.

Printed in India

Contents

No.	Particulars	Page No.
	Introduction	
1	Assembly Constituency - (Vidhan Sabha) at a Glance Features of Assembly as per Delimitation Commission of India (2008)	1-2
	Location and Political Maps	
2	Location Map Boundaries of Assembly Constituency - (Vidhan Sabha) in District Boundaries of Assembly Constituency under Parliamentary Constituency - (Lok Sabha) Town & Village-wise Winner Parties- 2024, 2022, 2019, 2017, 2014, 2012 and 2009	3-11
	Administrative Setup (2011)	
3	District Sub-district Towns Villages Inhabited Villages Uninhabited Villages Village Panchayat Intermediate Panchayat	12-25
	Demographics (2011)	
4	Population Households Rural/Urban Population Towns and Villages by Population Size Sex Ratio (Total & 0-6 Years) Religious Population Social Population Literacy Rate	26-27
	Electoral Features	
5	Important Dates of Last Elections Held Electors by Gender Service Electors Voters Voters Turnout Polling Stations & Average Number of Electors per Polling Station Electors by Age Group Present Elected Representatives	28-33
	Historical Summary Election Results	
6	Vote Share of Major Parties Winning Margin (Number & Percentage) Polarity of Parties Summary Result of Assembly Segment of Parliamentary Election 2024, 2019, 2014, 2009, 2004 and 1999 Summary Result of Assembly Elections 2022, 2017, 2012, 2007 and 2002	34-46
	Polling Station Level Election Results	
7	Name and Number of Polling Station 2024, 2022, 2019, 2017, 2014, 2012 and 2009 Polling Station-wise Electors, Voters & Voters Turnout 2024, 2022, 2019, 2017, 2014, 2012 and 2009 Polling Station wise Elections Results 2024, 2022, 2019, 2017, 2014, 2012 and 2009	47-140
8	Panchayat and Local Bodies Election Results Panchayat Result 2014 Urban Local Bodies Result 2013	141-146
	Share of Assembly Constituency	
9	Share of Assembly Constituency - (Vidhan Sabha) in State, District and Parliamentary Constituency - (Lok Sabha)	147
	Socio-Economic Amenities (2011)	
10	Access to Administrative Units Agricultural, Manufacturing and Industrial Commodities Demographic Indicators Education Health & Manpower Drinking Water Supply Sanitation Entertainment and Recreations Infrastructure Power Food Allocation Distribution and Marketing of Agriculture Commodities Infrastructure Transport and Road Infrastructure Communication Banking and Financial Services Land Use Irrigation Source	148-163
11	Abbreviation & Sources	164-165
12	Disclaimer	166

Location & Political Map



Administrative Setup

List of Village Panchayat & Intermediate Panchayat (Block) Name - 2011

Village Name	Village Panchayat Name	Intermediate Panchayat Name
Aam Karia	Arm Karia	Champawat
Aamni	Amani	Champawat
Akeri	Balkora	Champawat
Amaun	Bageri	Champawat
Amgounth	Ruiya	Champawat
Amora	Tarkuli	Champawat
Anandpur	Bhajanpur	Champawat
Ari Gurauli	Ari Gurauli	Champawat
Bachkot	Bschkot	Champawat
Badauli	Badauli	Champawat
Bagdora Hansi	Sailanigoth	Champawat
Bagdora Khas	Sailanigoth	Champawat
Bageri	Bageri	Champawat
Baira	Ghurchum	Champawat
Bajaun	Bajaun	Champawat
Bajrikot	Bajtikot	Champawat
Bakora	Bakota	Champawat
Bakoria	Buram	Champawat
Bakunda	Kathnuali	Champawat
Baman Jaol	Jaol	Champawat
Bamanpuri	Bamanpuri	Champawat
Baramdev	Uchouli Goth	Champawat
Bardoli	Jayar	Champawat
Barkum	Riyansi Bamangoan	Champawat
Barpass	Badpass	Champawat
Basaan	Mairoli	Champawat
Basauti Mafi	Bhandar Maffi	Champawat
Bastiya	Lafara	Champawat
Bastiya	Bastiya	Champawat

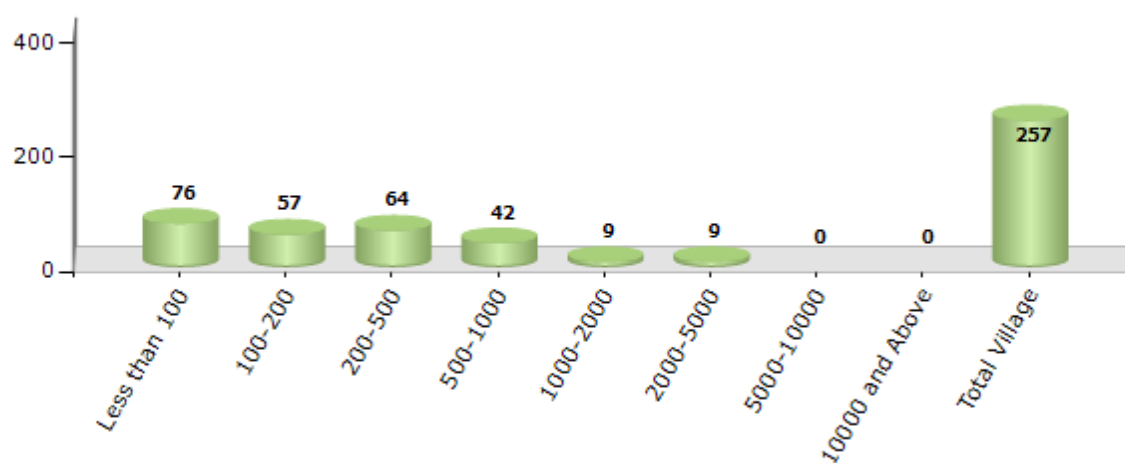
Contd....

Demographics

Number of Villages by Population Size - 2011

Less than 100	100-200	200-500	500-1000	1000-2000	2000-5000	5000-10000	10000 and Above	Total Village
76	57	64	42	9	9	0	0	257

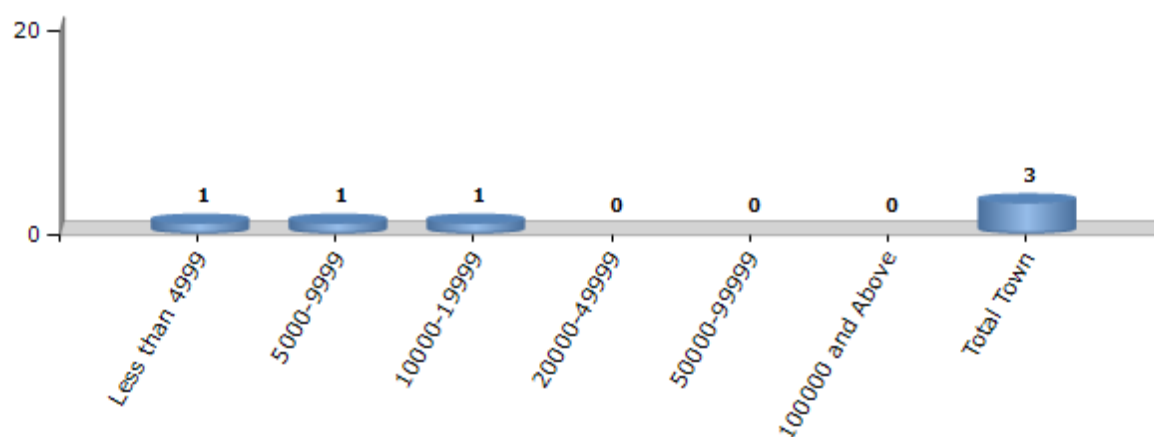
Number of Villages by Population Size - 2011



Number of Towns by Population Size - 2011

Less than 4999	5000-9999	10000-19999	20000-49999	50000-99999	100000 and Above	Total Town
1	1	1	0	0	0	3

Number of Towns by Population Size - 2011

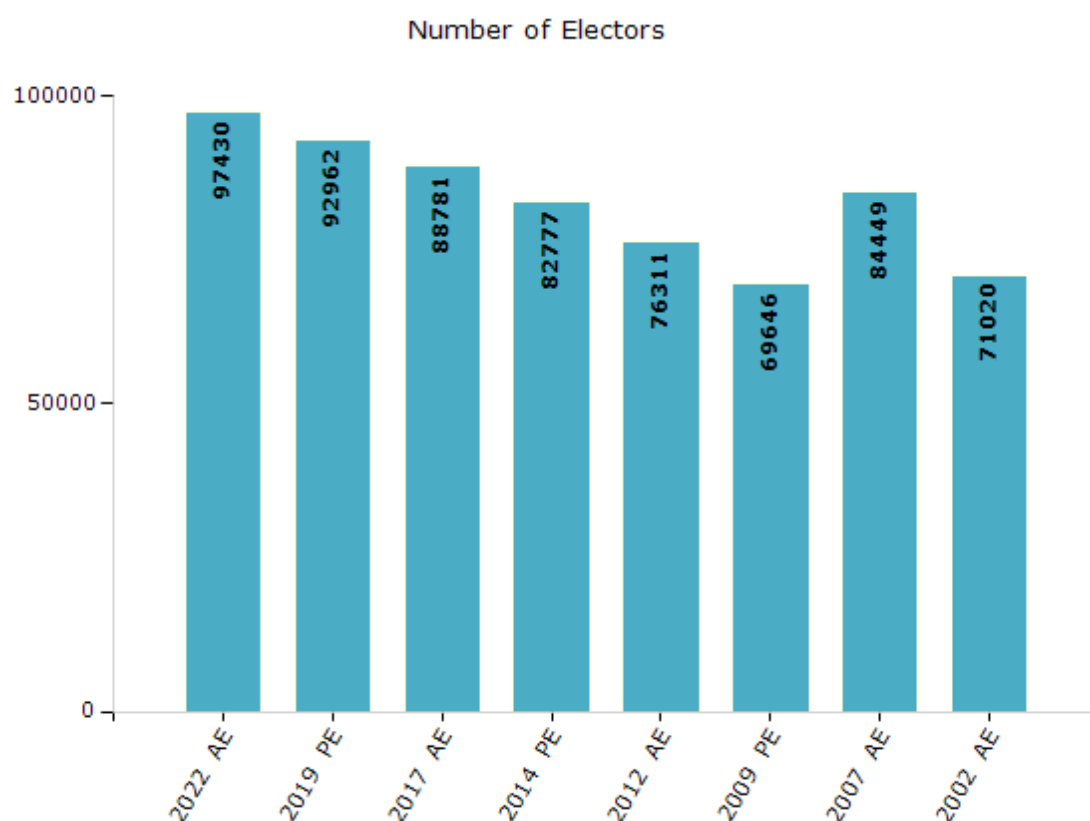


Electoral Features

Electors by Male & Female

Year	Male	Female	Others	Total
2022 AE	51410	46020	0	97430
2019 PE	49059	43902	1	92962
2017 AE	46714	42067	0	88781
2014 PE	43660	39112	5	82777
2012 AE	40275	36036	0	76311

Year	Male	Female	Others	Total
2009 PE	36529	33117	-	69646
2007 AE	43429	41020	-	84449
2004 PE	-	-	-	-
2002 AE	37468	33552	-	71020

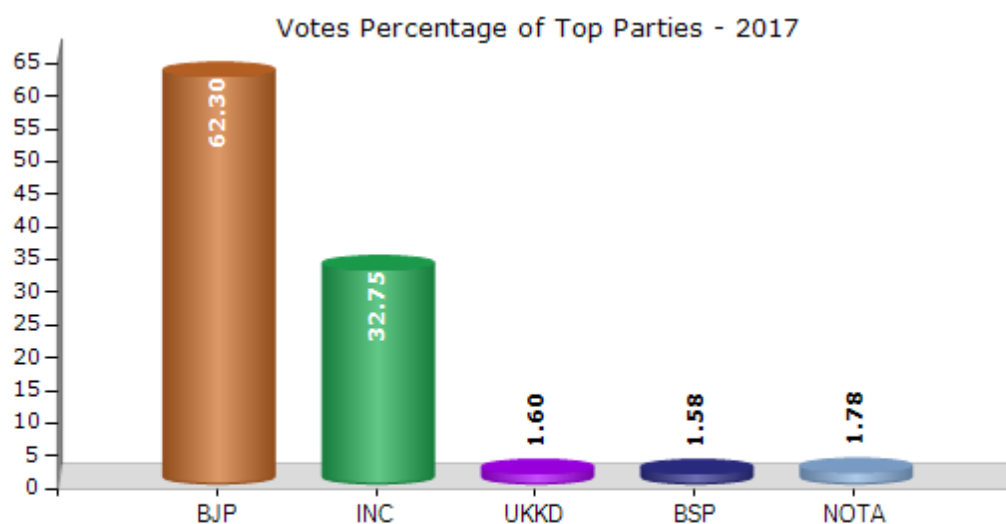


Note : AE : Assembly Election, PE : Assembly Segment of Parliamentary Election

Historical Summary Election Results

Summary Result of Assembly Election - 2017

Candidate Name	Party	Votes	Votes %
Kailash Chandra Gahtori	BJP	36601	62.3
Hemesh Kharkwal	INC	19241	32.75
Trilok Chand Sorari	UKKD	939	1.6
Dinesh Chandra	BSP	928	1.58
	NOTA	1044	1.78



Polling Station Level Election Results

Number and Name of Polling Stations (PS) (2022)

Number of Polling Stations	Name of Polling Stations	Number of Polling Stations	Name of Polling Stations
1	Govt. Higher Secondary School, Gunthgarsari	22	Govt. Primary School, Lалуwapani
2	Govt. Primary School, Dyartoli (East Part)	23	Govt. Higher Primary School, Kotamori
3	Govt. Primary School, Khunadi	24	Govt. Primary School, Airisera (Chhatkot)
4	Govt. Primary School, Dyartoli (West Part)	25	Govt. Primary School, Swala
5	Govt. Primary School, Suyalkhark	26	Govt. Primary School, Diury
6	Govt. Primary School, Dabrigarkot	27	Govt. Primary School, Bailkhet
7	Govt. Primary School, Narsingdanda	28	Govt. Primary School, Bajaun
8	Govt. Primary School, Birgul	29	Govt. Primary School, Amaun
9	Govt. Primary School, Goli	30	Govt. Primary School, Hidinga
10	Govt. Primary School, Dubchaura	31	Govt. Junior High School, Dudhauri
11	Govt. Primary School, Chorakhali	32	Govt. Primary School, Larabora
12	Govt. Primary School, Gurjila Pali	33	Govt. Primary School, Khatoli
13	Govt. Primary School, Saindark	34	Govt. Primary School, Vaila
14	Govt. Primary School, Mirtola	35	Govt. Primary School, Pinana Talari
15	Govt. Primary School, Badoli	36	Govt. Junior High School, Pachanai
16	Govt. Primary School, Maurari	37	Govt. Primary School, Amgarhi
17	Govt. Primary School, Jaigaonjaitoli	38	Govt. Primary School, Taliyabanj
18	Govt. Inter College, Dhaun	39	Govt. Higher Primary School, Budam
19	Govt. Primary School, Sayali	40	Govt. Primary School, Kathol
20	Govt. Primary School, Bastiyagunth	41	Govt. Primary School, Danda
21	Govt. Primary School, Palsoun	42	Govt. Junior High School, Mungro (Kaknai)

Contd....

Polling Station Level Election Results

Polling Station-wise Votes Secured by Overall Top Five Parties in Champawat Assembly in Assembly Election (AE) under Almora Parliamentary Constituency in Uttarakhand (2022)

No. of Polling Station	Winner - Kailash Chandra Gahtori (BJP)	Runner-up - Hemesh Kharkwal (INC)	3rd - Madan Singh Mahar (AAP)	4th - Rakesh Chandra Verma (BSP)	5th - Jagdish Bhatt (IND)	NOTA	Other	Total Votes Secured
36	120	158	8	6	2	5	7	306
37	122	108	4	2	3	2	2	243
38	121	30	2	3	0	1	2	159
39	83	124	11	4	4	4	1	231
40	25	32	0	1	2	2	2	64
41	120	179	14	0	6	4	1	324
42	48	45	6	1	4	0	1	105
43	13	26	0	0	1	0	0	40
44	230	232	13	2	5	13	3	498
45	103	149	3	3	4	0	2	264
46	71	5	0	1	0	1	0	78
47	249	161	6	6	2	14	1	439
48	159	96	7	1	1	1	1	266
49	74	54	4	1	3	4	6	146
50	155	85	16	4	4	7	4	275
51	104	67	1	2	3	8	0	185
52	300	120	4	2	2	11	2	441
53	347	111	14	3	2	6	3	486
54	211	181	8	2	1	6	2	411
55	120	141	7	1	1	3	3	276
56	216	210	4	1	0	3	0	434
57	255	204	12	3	5	16	7	502
58	188	134	7	1	5	3	1	339
59	428	273	24	5	4	9	0	743
60	281	354	34	5	3	8	4	689
61	235	162	27	3	2	7	2	438
62	168	219	26	1	1	7	1	423
63	262	212	15	2	2	10	2	505
64	371	334	42	9	6	20	4	786
65	335	191	26	4	6	8	1	571
66	142	197	14	4	1	2	4	364
67	213	149	14	3	8	18	6	411
68	116	45	10	1	1	7	2	182
69	42	23	6	2	1	1	4	79
70	128	45	7	0	2	3	1	186

Contd....

Polling Station Level Election Results

Winner, Runner-up and 3rd Party Position & Winning Margin According to Polling Stations in Champawat Assembly in Assembly Election (AE) under Almora Parliamentary Constituency in Uttarakhand (2022)

Polling Station Number	Winner Party	Winner Votes (%)	Runner-up Party	Runner-up Votes (%)	Winning Margin Votes (%)	Third Party	Third Party Votes (%)	Other Votes (%)
71	BJP	192 (62.14)	INC	88 (28.48)	104 (33.66)	AAP	10 (3.24)	19 (6.15)
72	BJP	172 (46.24)	INC	156 (41.94)	16 (4.3)	AAP	28 (7.53)	16 (4.3)
73	BJP	234 (40.55)	INC	195 (33.8)	39 (6.75)	AAP	100 (17.33)	48 (8.32)
74	BJP	189 (64.07)	INC	83 (28.14)	106 (35.93)	AAP	9 (3.05)	14 (4.75)
75	BJP	215 (56.73)	INC	150 (39.58)	65 (17.15)	AAP	3 (0.79)	11 (2.9)
76	BJP	35 (58.33)	INC	21 (35)	14 (23.33)	SP	2 (3.33)	2 (3.33)
77	BJP	167 (54.93)	INC	99 (32.57)	68 (22.36)	AAP	15 (4.93)	23 (7.57)
78	BJP	107 (67.3)	INC	40 (25.16)	67 (42.14)	AAP	7 (4.4)	5 (3.14)
79	INC	216 (45.28)	BJP	213 (44.65)	3 (0.63)	IND (JB)	11 (2.31)	37 (7.76)
80	INC	97 (55.43)	BJP	61 (34.86)	36 (20.57)	AAP	7 (4)	10 (5.71)
81	BJP	42 (66.67)	INC	18 (28.57)	24 (38.1)	AAP	1 (1.59)	2 (3.17)
82	BJP	128 (60.09)	INC	64 (30.05)	64 (30.04)	AAP	5 (2.35)	16 (7.51)
83	INC	18 (56.25)	BJP	13 (40.63)	5 (15.62)	AAP	1 (3.13)	0 (0)
84	BJP	171 (50.15)	INC	161 (47.21)	10 (2.94)	AAP	3 (0.88)	6 (1.76)
85	BJP	38 (80.85)	INC	9 (19.15)	29 (61.7)	AAP	0 (0)	0 (0)
86	BJP	43 (57.33)	INC	25 (33.33)	18 (24)	AAP	6 (8)	1 (1.33)
87	BJP	290 (48.82)	INC	235 (39.56)	55 (9.26)	AAP	34 (5.72)	35 (5.89)
88	INC	281 (45.54)	BJP	255 (41.33)	26 (4.21)	AAP	47 (7.62)	34 (5.51)
89	BJP	271 (52.83)	INC	190 (37.04)	81 (15.79)	AAP	42 (8.19)	10 (1.95)
90	INC	218 (44.76)	BJP	207 (42.51)	11 (2.25)	AAP	50 (10.27)	12 (2.46)
91	BJP	239 (46.59)	INC	220 (42.88)	19 (3.71)	AAP	41 (7.99)	13 (2.53)
92	BJP	179 (55.25)	INC	99 (30.56)	80 (24.69)	AAP	40 (12.35)	6 (1.85)
93	BJP	277 (50.83)	INC	232 (42.57)	45 (8.26)	AAP	25 (4.59)	11 (2.02)
94	BJP	255 (49.23)	INC	242 (46.72)	13 (2.51)	AAP	11 (2.12)	10 (1.93)
95	BJP	327 (62.52)	INC	168 (32.12)	159 (30.4)	AAP	16 (3.06)	12 (2.29)
96	BJP	348 (65.91)	INC	134 (25.38)	214 (40.53)	AAP	28 (5.3)	18 (3.41)
97	BJP	444 (57.81)	INC	249 (32.42)	195 (25.39)	AAP	31 (4.04)	44 (5.73)
98	BJP	256 (47.76)	INC	240 (44.78)	16 (2.98)	AAP	17 (3.17)	23 (4.29)
99	INC	340 (49.42)	BJP	272 (39.53)	68 (9.89)	AAP	58 (8.43)	18 (2.62)
100	BJP	365 (57.03)	INC	212 (33.13)	153 (23.9)	AAP	46 (7.19)	17 (2.66)
101	BJP	265 (59.55)	INC	157 (35.28)	108 (24.27)	AAP	12 (2.7)	11 (2.47)
102	BJP	280 (63.21)	INC	149 (33.63)	131 (29.58)	AAP	9 (2.03)	5 (1.13)
103	BJP	459 (67.4)	INC	179 (26.28)	280 (41.12)	AAP	25 (3.67)	18 (2.64)
104	INC	326 (47.45)	BJP	316 (46)	10 (1.45)	AAP	21 (3.06)	24 (3.49)
105	BJP	274 (47.65)	INC	271 (47.13)	3 (0.52)	AAP	17 (2.96)	13 (2.26)

Contd....

Socio-Economic Amenities - Rural

Access to Education Facilities

Particulars	Number of Villages (% of Population)				
	Available	Not Available	If Not Available (Distance of Nearest Facility)		
			A	B	C
Govt. Primary School	143 (76)	114 (24)	94 (18)	6 (0)	3 (0)
Private Primary School	35 (39)	222 (61)	1 (0)	0 (0)	4 (0)
Govt. Middle School	67 (54)	190 (46)	139 (35)	38 (6)	9 (0)
Private Middle School	15 (29)	242 (71)	2 (1)	0 (0)	0 (0)
Govt. Secondary School	27 (34)	230 (66)	107 (37)	71 (16)	49 (9)
Private Secondary School	9 (23)	248 (77)	1 (1)	0 (0)	0 (0)
Govt. Senior Secondary School	13 (23)	244 (77)	91 (40)	57 (19)	95 (18)
Private Senior Secondary School	5 (18)	252 (82)	1 (0)	0 (0)	0 (0)
Govt. Arts and Science Degree College	1 (3)	256 (97)	38 (27)	36 (26)	182 (44)
Private Arts and Science Degree College	0 (0)	257 (100)	0 (0)	0 (0)	0 (0)
Govt. Engineering College	1 (3)	256 (97)	0 (0)	0 (0)	188 (51)
Private Engineering College	0 (0)	257 (100)	0 (0)	0 (0)	68 (45)
Govt. Medicine College	0 (0)	257 (100)	0 (0)	0 (0)	256 (100)
Private Medicine College	0 (0)	257 (100)	0 (0)	0 (0)	1 (0)
Govt. Management Institute	0 (0)	257 (100)	0 (0)	0 (0)	0 (0)
Private Management Institute	0 (0)	257 (100)	0 (0)	0 (0)	257 (100)
Govt. Polytechnic	0 (0)	257 (100)	1 (0)	0 (0)	255 (100)
Private Polytechnic	0 (0)	257 (100)	0 (0)	0 (0)	1 (0)
Govt. Vocational Training School/ITI	0 (0)	257 (100)	39 (22)	35 (27)	182 (51)
Private Vocational Training School/ITI	0 (0)	257 (100)	0 (0)	0 (0)	1 (0)
Govt. Non Formal Training Centre	0 (0)	257 (100)	40 (22)	33 (27)	184 (51)
Private Non Formal Training Centre	0 (0)	257 (100)	0 (0)	0 (0)	0 (0)
Govt. School For Disabled	1 (3)	256 (97)	12 (9)	14 (18)	229 (69)
Private School For Disabled	0 (0)	257 (100)	0 (0)	0 (0)	1 (0)
Government Others	0 (0)	257 (100)	0 (0)	0 (0)	0 (0)
Private Others	0 (0)	257 (100)	0 (0)	0 (0)	257 (100)

Note : Distance A : Less than 5 km; B : Between 5-10 km; C : 10+ km.; Source : Data Analysis is based on 2011 Census.

DISCLAIMER

The Terms of Use and Disclaimer of Datanet India Private Limited (hereinafter referred to as "Datanet") for use of this analysis report of **Champawat Assembly Constituency (Champawat Vidhan Sabha)** :-

1. **Assembly Factbook™** is a Registered Trade Mark owned by Datanet.
2. All the maps are sketched and graphical representation only and have not been drawn to the scale and also not to represent the actual geographical area or boundary of the unit.
3. The data for the aforesaid analysis is based on authentic sources and has been culled from the various publications of Census, CSO and NSSO for district and block level data, various central and state government departments, Central & State Elections Commissions and the concerned Returning Officers' releases, Electoral Rolls, Election results and allied publications, internal assessment, surveys, estimates and analysis. Therefore, certain adjustment of data at micro level may have been done to arrive closer to the macro data.
4. Data have been provided on an "As Is" and "As AVAILABLE" basis
5. The colours shown in the maps or diagram and charts of a particular party, alliance or AC are indicative and do not represent them.
6. This publication which includes maps, sheets, graphs and data would be the property under copyright of Datanet only. The user may use these for its internal study, analysis and research purposes. It's public display, re-selling or any commercial uses by the user are not allowed.
7. Datanet has taken due care and caution in compilation and processing of data and allied information, but does not guarantee the accuracy, adequacy or completeness of any information/analysis and will be not responsible for any errors or omissions or for the results obtained from the use of such information/analysis.
8. All the contents for the publication have been culled from various authentic sources and Datanet reasonably believes such sources to be reliable, but does not make any representations, express or implied as to the accuracy or fitness of use of such information. The information or contents of the information/analysis do not constitute advice and should not be relied upon in making (or refraining from making) any decision. Any reliance placed upon the information provided by Datanet is the sole responsibility and strictly at the user's risk.
9. In no event will Datanet be liable for any damages (including, without limitation, damages for loss of business projects, or loss of profits) arising in contract, tort or otherwise from the use of or inability to use any of its contents, or from any action taken (or refrained from being taken) as a result of using the analysis or any of its contents. Datanet its directors, owners, editors, officials, employees, distributor and agents or any associate will not be liable for any errors in the information contained or any consequences arising from the use of the contents of the provided information/analysis.
10. If any provision of these terms and conditions is held invalid or illegal or unenforceable for any reason by any court of competent jurisdiction, such provision shall be severed and the remainder of provisions of the terms and conditions shall continue in full force and effect as if the Term of Use had been executed with the invalid, illegal or unenforceable provision eliminated.
11. If there are any discrepancies in the information provided, please bring it to attention of Datanet for suitable rectification measures.

**Buy Online This Complete Book At
Indiastat Publication Book Store**

www.indiastatpublications.com

or go directly at

**[http://www.indiastatpublications.com/
Assembly_factbook/Uttarakhand/Almora/ Champawat](http://www.indiastatpublications.com/Assembly_factbook/Uttarakhand/Almora/Champawat)**



i indiastat**elections**

ISBN : 978-93-5822-641-6



9 789358 226416