



Uttarakhand

Assembly Factbook™

Didihat Assembly Constituency



Key Electoral Data of Didihat
Assembly Constituency (Vidhan Sabha)

Uttarakhand

Assembly Factbook™

Didihat Assembly Constituency



Didihat Vidhan Sabha

Editor & Director

Dr. R.K. Thukral

Research Editor

Dr. Shafeeq Rahman

**Compiled, Researched and Published by
Datanet India Pvt. Ltd.**

D-100, 1st Floor,

Okhla Industrial Area, Phase-I,

New Delhi- 110020.

Ph.: 91-11- 43580781-84

Email : support@indiastatpublications.com

Website : www.indiastatelections.com

Online Book Store :

www.indiastatpublications.com

Report No. : AFB/UK-043-0125

ISBN : 978-93-5822-585-3

First Edition : January, 2018

Eighth Updated Edition : January, 2025

Price : Rs.11500/-

US\$ 310

© Datanet India Pvt. Ltd.

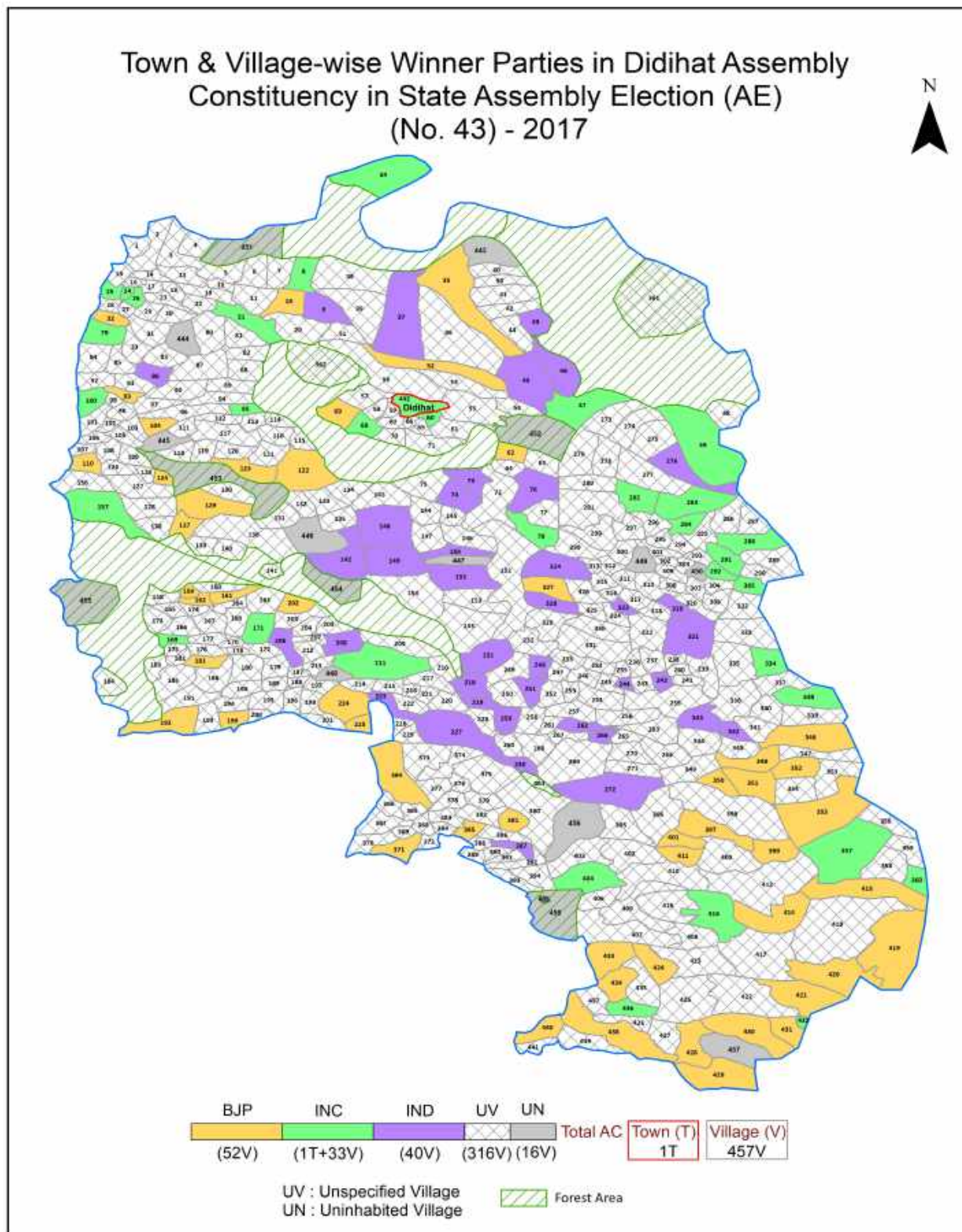
All rights reserved. No part of this book may be reproduced, stored in a retrieval system or transmitted in any form or by any means, mechanical photocopying, photographing, scanning, recording or otherwise without the prior written permission of the publisher. Please refer to Disclaimer at page no. 171 for the use of this publication.

Printed in India

Contents

No.	Particulars	Page No.
	Introduction	
1	Assembly Constituency - (Vidhan Sabha) at a Glance Features of Assembly as per Delimitation Commission of India (2008)	1-2
	Location and Political Maps	
2	Location Map Boundaries of Assembly Constituency - (Vidhan Sabha) in District Boundaries of Assembly Constituency under Parliamentary Constituency - (Lok Sabha) Town & Village-wise Winner Parties- 2024, 2022, 2019, 2017, 2014, 2012 and 2009	3-11
	Administrative Setup (2011)	
3	District Sub-district Towns Villages Inhabited Villages Uninhabited Villages Village Panchayat Intermediate Panchayat	12-34
	Demographics (2011)	
4	Population Households Rural/Urban Population Towns and Villages by Population Size Sex Ratio (Total & 0-6 Years) Religious Population Social Population Literacy Rate	35-36
	Electoral Features	
5	Important Dates of Last Elections Held Electors by Gender Service Electors Voters Voters Turnout Polling Stations & Average Number of Electors per Polling Station Electors by Age Group Present Elected Representatives	37-42
	Historical Summary Election Results	
6	Vote Share of Major Parties Winning Margin (Number & Percentage) Polarity of Parties Summary Result of Assembly Segment of Parliamentary Election 2024, 2019, 2014, 2009, 2004 and 1999 Summary Result of Assembly Elections 2022, 2017, 2012, 2007 and 2002	43-55
	Polling Station Level Election Results	
7	Name and Number of Polling Station 2024, 2022, 2019, 2017, 2014, 2012 and 2009 Polling Station-wise Electors, Voters & Voters Turnout 2024, 2022, 2019, 2017, 2014, 2012 and 2009 Polling Station wise Elections Results 2024, 2022, 2019, 2017, 2014, 2012 and 2009	56-141
8	Panchayat and Local Bodies Election Results Panchayat Result 2014 Urban Local Bodies Result 2013	142-151
	Share of Assembly Constituency	
9	Share of Assembly Constituency - (Vidhan Sabha) in State, District and Parliamentary Constituency - (Lok Sabha)	152
	Socio-Economic Amenities (2011)	
10	Access to Administrative Units Agricultural, Manufacturing and Industrial Commodities Demographic Indicators Education Health & Manpower Drinking Water Supply Sanitation Entertainment and Recreations Infrastructure Power Food Allocation Distribution and Marketing of Agriculture Commodities Infrastructure Transport and Road Infrastructure Communication Banking and Financial Services Land Use Irrigation Source	153-168
11	Abbreviation & Sources	169-170
12	Disclaimer	171

Location & Political Map



Administrative Setup

List of Village Panchayat & Intermediate Panchayat (Block) Name - 2011

Village Name	Village Panchayat Name	Intermediate Panchayat Name
Aate	Leparti	Didihat
Aganya	Aganya	Kanali Chhina
Ajera	Ajera	Didihat
Akhuli	Akhuli	Munakot
Almiya Gaon	Satyal Gaon	Didihat
Amali	Kotali	Kanali Chhina
Amatari	Amatari	Kanali Chhina
Amkote	Khwa Kote	Kanali Chhina
Ankot	Jakh Dholit	Didihat
Annagaon	Anna Gaon	Kanali Chhina
Arali	Majhera	Munakot
Atal Gaon	Bhar Gaon	Didihat
Athkhet	Athkhet	Didihat
Atkwali	Bhar Gaon	Didihat
Bachkot	Rasuwan	Kanali Chhina
Bagar Toli	Gona Nayabaad	Munakot
Bagari Hat	Jogyura	Kanali Chhina
Bagjiwala	Bagjiwalla	Didihat
Bagna Urf Shakitpur	Khwa Kote	Kanali Chhina
Baira	Rasgari	Kanali Chhina
Bajani	Bajani	Didihat
Bajet	Kapari Gaon	Kanali Chhina
Balana	Bamdoli	Didihat
Baltari	Baltari	Munakot
Baltir	Baltir	Didihat
Balyani Chaura	Kandali	Kanali Chhina
Bamdoli	Bamdoli	Kanali Chhina
Bandal Chamu	Bandal Chamu	Kanali Chhina
Bandar Lima	Toli Chufal	Didihat

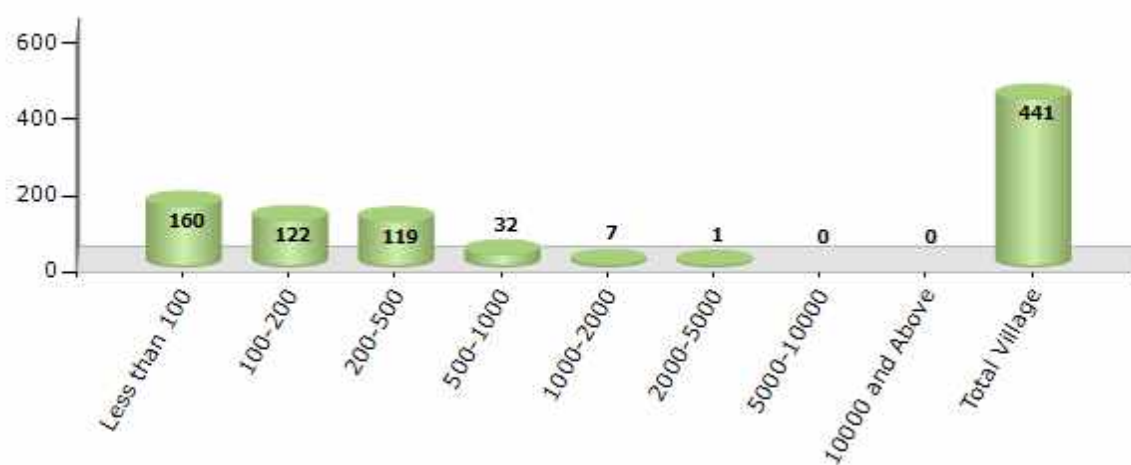
Contd....

Demographics

Number of Villages by Population Size - 2011

Less than 100	100-200	200-500	500-1000	1000-2000	2000-5000	5000-10000	10000 and Above	Total Village
160	122	119	32	7	1	0	0	441

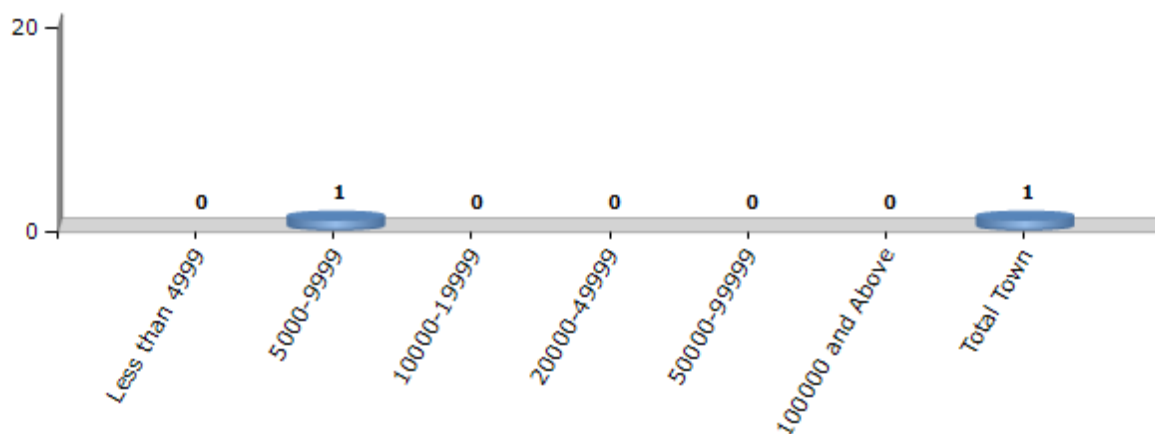
Number of Villages by Population Size - 2011



Number of Towns by Population Size - 2011

Less than 4999	5000-9999	10000-19999	20000-49999	50000-99999	100000 and Above	Total Town
0	1	0	0	0	0	1

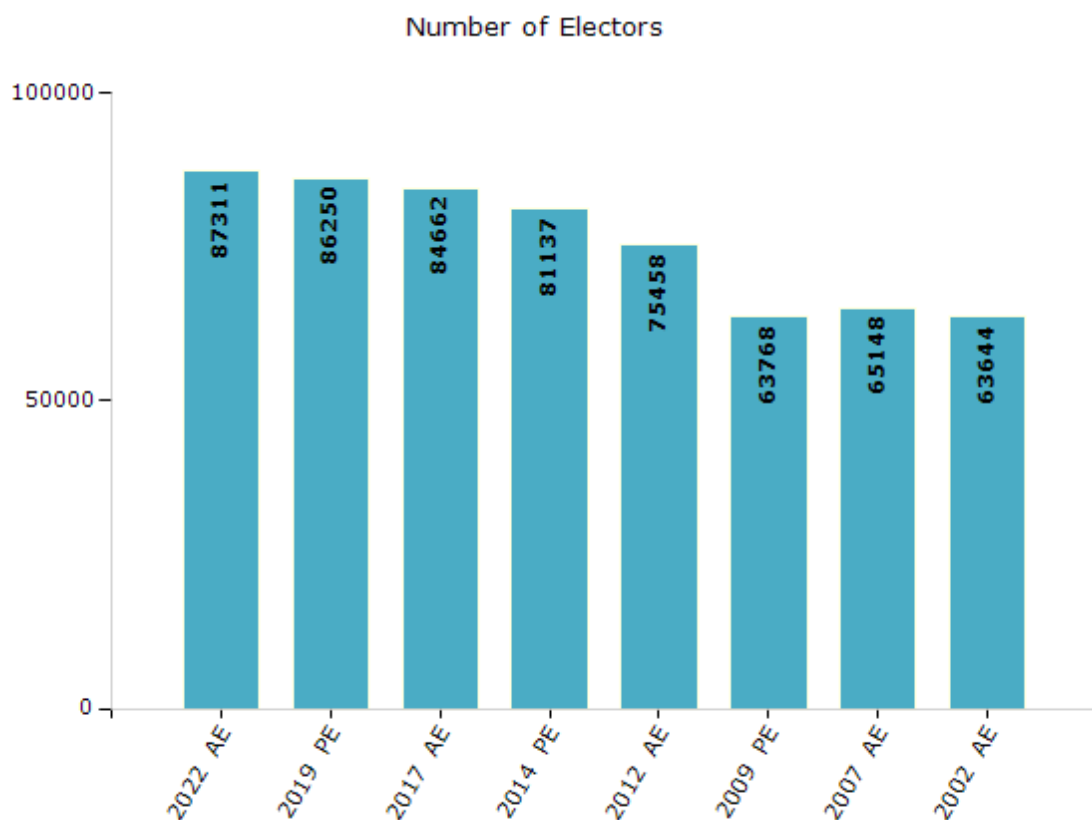
Number of Towns by Population Size - 2011



Electoral Features

Electors by Male & Female

Year	Male	Female	Others	Total	Year	Male	Female	Others	Total
2022 AE	45013	42298	0	87311	2009 PE	29270	34498	-	63768
2019 PE	44200	42050	0	86250	2007 AE	30950	34198	-	65148
2017 AE	41862	42800	0	84662	2004 PE	-	-	-	-
2014 PE	39989	41148	0	81137	2002 AE	30188	33456	-	63644
2012 AE	37003	38455	0	75458					

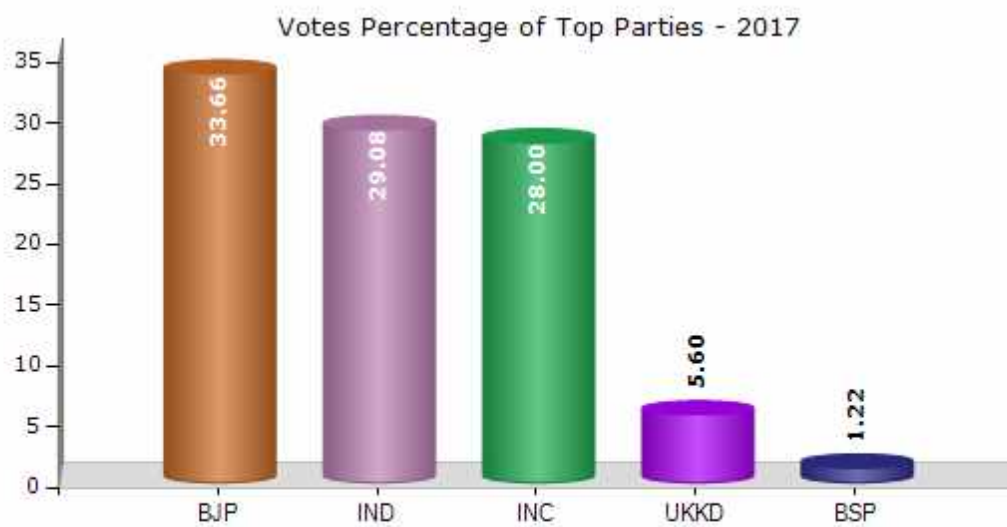


Note : AE : Assembly Election, PE : Assembly Segment of Parliamentary Election

Historical Summary Election Results

Summary Result of Assembly Election - 2017

Candidate Name	Party	Votes	Votes %
Vishan Singh	BJP	17392	33.66
Kishan Bhandari	IND	15024	29.08
Pradeep Singh Pal	INC	14470	28
Kashi Singh Airy	UKKD	2896	5.6
Har Govind Pant	BSP	631	1.22
Bikrant Panday	IND	520	1.01
	NOTA	737	1.43



Polling Station Level Election Results

Number and Name of Polling Stations (PS) (2022)

Number of Polling Stations	Name of Polling Stations	Number of Polling Stations	Name of Polling Stations
1	Govt. Primary School, Chama	22	Govt. Primary School, Melti (Bhatar)
2	Govt. Primary School, Adichoura	23	Govt. Primary School, Kukrouli
3	Govt. Primary School, Chupra Khet	24	Govt. Primary School, Atalgaon
4	Govt. Primary School, Golmanu	25	Govt. Primary School, Bhar Gaon
5	Govt. Primary School, Dunakot	26	Govt. Primary School, Chaubati (W.Part)
6	Govt. Primary School, Kirolu	27	Govt. Primary School, Chaubati West Part
7	Govt. Primary School, Kuta Kanyal	28	Govt. Primary School, Syalbey
8	Govt. Inter College, Didihat (East Part)	29	Govt. Primary School, Harkatiya
9	Govt. Primary School, Pamsyari	30	Govt. Primary School, Borabunga
10	Govt. Primary School, Ladhara	31	Govt. Primary School, Saugaon
11	Govt. Girl Primary School, Digtad	32	Govt. Primary School, Bamdoli
12	Block Development Office, Didihat	33	Govt. Primary School, Sil (Kakarmanya)
13	Block Development Office, Didihata (Sabhagar)	34	Govt. Primari School, Chamu (Kholasan)
14	Govt. Inter College, Didihat (West Part)	35	Govt. Primary School, Algara
15	Govt. Inter College, Didihat (West Part-1)	36	Govt. Primary school, Bhandarigaon
16	Govt. Junior High School Chougarkhiya Balgari Bhanara, Chougarkhiya	37	Govt. Primary School, Suni (Tok-Bhandari Gaon Rajwar)
17	Govt. Primary School, Sandev	38	Govt. Primary School, Kamatoli
18	Govt. Primary School, Nimathi	39	Govt. Inter Collage, Muwani
19	Govt. Primary School, Ranikhet	40	Govt. High School, Saugaon
20	Govt. Junior Higher Secondary School, Bamanigad Bagajivala	41	Govt. Primary School, Ghasar
21	Govt. High School, Dharakauli	42	Govt. Primary School, Barambachkudi

Contd....

Polling Station Level Election Results

Polling Station-wise Votes Secured by Overall Top Five Parties in Didihat Assembly in Assembly Election (AE) under Almora Parliamentary Constituency in Uttarakhand (2022)

No. of Polling Station	Winner - Vishan Singh (BJP)	Runner-up - Kishan Bhandari (IND)	3rd - Pradeep Singh Pal (INC)	4th - Govind Singh (UKKD)	5th - Diwan Singh Mehta (AAP)	NOTA	Other	Total Votes Secured
36	141	99	50	2	0	12	2	306
37	151	75	99	3	1	5	1	335
38	112	49	39	4	1	3	1	209
39	419	99	267	9	4	15	5	818
40	309	112	107	5	2	7	4	546
41	277	95	95	3	0	6	6	482
42	142	8	23	0	0	1	0	174
43	90	87	53	6	1	2	1	240
44	90	123	41	2	1	7	4	268
45	130	134	89	5	0	9	4	371
46	59	131	131	5	2	3	2	333
47	96	114	97	4	1	8	3	323
48	280	295	163	9	2	11	11	771
49	240	157	226	5	3	6	8	645
50	57	110	92	0	0	4	0	263
51	71	196	170	5	2	8	0	452
52	75	55	1	0	1	0	0	132
53	22	30	90	0	1	1	1	145
54	38	32	257	0	0	6	1	334
55	83	92	415	5	0	9	4	608
56	118	89	474	2	2	6	1	692
57	194	158	119	3	10	6	5	495
58	100	121	101	2	41	8	5	378
59	101	116	108	2	0	8	1	336
60	166	255	99	5	3	15	5	548
61	212	294	90	3	3	7	3	612
62	54	73	18	1	0	1	1	148
63	84	41	16	10	0	1	1	153
64	149	185	75	8	5	5	2	429
65	83	106	27	6	2	4	5	233
66	16	24	5	0	0	1	2	48
67	79	178	95	2	0	7	1	362
68	101	144	101	5	3	2	3	359
69	96	130	25	2	3	8	2	266
70	173	165	134	7	5	11	4	499

Contd....

Polling Station Level Election Results

Winner, Runner-up and 3rd Party Position & Winning Margin According to Polling Stations in Didihat Assembly in Assembly Election (AE) under Almora Parliamentary Constituency in Uttarakhand (2022)

Polling Station Number	Winner Party	Winner Votes (%)	Runner-up Party	Runner-up Votes (%)	Winning Margin Votes (%)	Third Party	Third Party Votes (%)	Other Votes (%)
71	BJP	225 (41.06)	IND (KB)	186 (33.94)	39 (7.12)	INC	121 (22.08)	16 (2.92)
72	Kishan Bhand	221 (42.02)	INC	148 (28.14)	73 (13.88)	BJP	125 (23.76)	32 (6.08)
73	INC	252 (75.45)	IND (KB)	48 (14.37)	204 (61.08)	BJP	21 (6.29)	13 (3.89)
74	INC	455 (77.91)	BJP	60 (10.27)	395 (67.64)	Kishan Bhand	51 (8.73)	18 (3.08)
75	INC	241 (61.01)	BJP	75 (18.99)	166 (42.02)	Kishan Bhand	70 (17.72)	9 (2.28)
76	INC	73 (46.2)	IND (KB)	60 (37.97)	13 (8.23)	BJP	15 (9.49)	10 (6.33)
77	Kishan Bhand	213 (50.71)	BJP	132 (31.43)	81 (19.28)	INC	54 (12.86)	21 (5)
78	Kishan Bhand	240 (43.56)	INC	177 (32.12)	63 (11.44)	BJP	115 (20.87)	19 (3.45)
79	Kishan Bhand	79 (42.93)	BJP	70 (38.04)	9 (4.89)	INC	26 (14.13)	9 (4.89)
80	Kishan Bhand	235 (58.31)	BJP	85 (21.09)	150 (37.22)	INC	66 (16.38)	17 (4.22)
81	Kishan Bhand	262 (75.29)	BJP	54 (15.52)	208 (59.77)	INC	25 (7.18)	7 (2.01)
82	Kishan Bhand	404 (83.99)	INC	38 (7.9)	366 (76.09)	BJP	30 (6.24)	9 (1.87)
83	BJP	197 (49.25)	IND (KB)	134 (33.5)	63 (15.75)	INC	50 (12.5)	19 (4.75)
84	Kishan Bhand	165 (56.51)	BJP	102 (34.93)	63 (21.58)	INC	16 (5.48)	9 (3.08)
85	BJP	173 (39.05)	INC	137 (30.93)	36 (8.12)	Kishan Bhand	105 (23.7)	28 (6.32)
86	BJP	99 (35.87)	IND (KB)	88 (31.88)	11 (3.99)	INC	67 (24.28)	22 (7.97)
87	BJP	137 (35.22)	IND (KB)	122 (31.36)	15 (3.86)	INC	117 (30.08)	13 (3.34)
88	BJP	172 (41.35)	IND (KB)	137 (32.93)	35 (8.42)	INC	104 (25)	3 (0.72)
89	BJP	280 (47.14)	IND (KB)	147 (24.75)	133 (22.39)	INC	134 (22.56)	33 (5.56)
90	BJP	209 (57.73)	IND (KB)	103 (28.45)	106 (29.28)	INC	33 (9.12)	17 (4.7)
91	Kishan Bhand	183 (45.75)	BJP	165 (41.25)	18 (4.5)	INC	26 (6.5)	26 (6.5)
92	BJP	236 (48.16)	INC	208 (42.45)	28 (5.71)	Kishan Bhand	31 (6.33)	15 (3.06)
93	Kishan Bhand	325 (57.22)	BJP	155 (27.29)	170 (29.93)	INC	62 (10.92)	26 (4.58)
94	Kishan Bhand	278 (71.83)	BJP	60 (15.5)	218 (56.33)	INC	45 (11.63)	4 (1.03)
95	Kishan Bhand	63 (80.77)	BJP	7 (8.97)	56 (71.8)	INC	5 (6.41)	3 (3.85)
96	BJP	171 (50.44)	IND (KB)	135 (39.82)	36 (10.62)	INC	20 (5.9)	13 (3.83)
97	Kishan Bhand	67 (41.36)	BJP	53 (32.72)	14 (8.64)	INC	39 (24.07)	3 (1.85)
98	BJP	36 (57.14)	IND (KB)	21 (33.33)	15 (23.81)	INC	4 (6.35)	2 (3.17)
99	Kishan Bhand	96 (63.16)	INC	36 (23.68)	60 (39.48)	BJP	17 (11.18)	3 (1.97)
100	BJP	132 (53.01)	IND (KB)	98 (39.36)	34 (13.65)	INC	13 (5.22)	6 (2.41)
101	BJP	131 (48.16)	INC	108 (39.71)	23 (8.45)	Kishan Bhand	22 (8.09)	11 (4.04)
102	Kishan Bhand	56 (47.46)	BJP	40 (33.9)	16 (13.56)	INC	19 (16.1)	3 (2.54)
103	BJP	156 (50.16)	INC	91 (29.26)	65 (20.9)	Kishan Bhand	57 (18.33)	7 (2.25)
104	Kishan Bhand	221 (38.5)	BJP	197 (34.32)	24 (4.18)	INC	142 (24.74)	14 (2.44)
105	BJP	161 (46.53)	INC	131 (37.86)	30 (8.67)	Kishan Bhand	43 (12.43)	11 (3.18)

Contd....

Socio-Economic Amenities - Rural

Access to Education Facilities

Particulars	Number of Villages (% of Population)				
	Available	Not Available	If Not Available (Distance of Nearest Facility)		
			A	B	C
Govt. Primary School	293 (89)	148 (11)	135 (9)	4 (0)	1 (0)
Private Primary School	22 (14)	419 (86)	3 (0)	0 (0)	0 (0)
Govt. Middle School	123 (50)	318 (50)	275 (39)	36 (7)	2 (1)
Private Middle School	16 (12)	425 (88)	1 (0)	0 (0)	0 (0)
Govt. Secondary School	50 (23)	391 (77)	279 (53)	102 (20)	9 (3)
Private Secondary School	2 (2)	439 (98)	0 (0)	0 (0)	0 (0)
Govt. Senior Secondary School	31 (16)	410 (84)	197 (41)	166 (34)	45 (10)
Private Senior Secondary School	0 (0)	441 (100)	2 (0)	0 (0)	0 (0)
Govt. Arts and Science Degree College	1 (0)	440 (100)	6 (3)	57 (14)	377 (83)
Private Arts and Science Degree College	0 (0)	441 (100)	0 (0)	0 (0)	0 (0)
Govt. Engineering College	0 (0)	441 (100)	0 (0)	0 (0)	166 (41)
Private Engineering College	0 (0)	441 (100)	0 (0)	0 (0)	275 (59)
Govt. Medicine College	0 (0)	441 (100)	0 (0)	0 (0)	441 (100)
Private Medicine College	0 (0)	441 (100)	0 (0)	0 (0)	0 (0)
Govt. Management Institute	0 (0)	441 (100)	0 (0)	0 (0)	0 (0)
Private Management Institute	0 (0)	441 (100)	0 (0)	0 (0)	441 (100)
Govt. Polytechnic	1 (1)	440 (99)	10 (2)	21 (6)	409 (90)
Private Polytechnic	0 (0)	441 (100)	0 (0)	0 (0)	0 (0)
Govt. Vocational Training School/ITI	2 (1)	439 (99)	5 (2)	27 (6)	407 (91)
Private Vocational Training School/ITI	0 (0)	441 (100)	0 (0)	0 (0)	0 (0)
Govt. Non Formal Training Centre	74 (26)	367 (74)	223 (37)	34 (7)	87 (24)
Private Non Formal Training Centre	1 (1)	440 (99)	0 (0)	3 (0)	20 (5)
Govt. School For Disabled	0 (0)	441 (100)	0 (0)	0 (0)	0 (0)
Private School For Disabled	0 (0)	441 (100)	0 (0)	0 (0)	441 (100)
Government Others	0 (0)	441 (100)	5 (3)	56 (14)	302 (61)
Private Others	0 (0)	441 (100)	0 (0)	0 (0)	78 (22)

Note : Distance A : Less than 5 km; B : Between 5-10 km; C : 10+ km.; Source : Data Analysis is based on 2011 Census.

DISCLAIMER

The Terms of Use and Disclaimer of Datanet India Private Limited (hereinafter referred to as "Datanet") for use of this analysis report of **Didihat Assembly Constituency (Didihat Vidhan Sabha)** :-

1. **Assembly Factbook™** is a Registered Trade Mark owned by Datanet.
2. All the maps are sketched and graphical representation only and have not been drawn to the scale and also not to represent the actual geographical area or boundary of the unit.
3. The data for the aforesaid analysis is based on authentic sources and has been culled from the various publications of Census, CSO and NSSO for district and block level data, various central and state government departments, Central & State Elections Commissions and the concerned Returning Officers' releases, Electoral Rolls, Election results and allied publications, internal assessment, surveys, estimates and analysis. Therefore, certain adjustment of data at micro level may have been done to arrive closer to the macro data.
4. Data have been provided on an "As Is" and "As AVAILABLE" basis
5. The colours shown in the maps or diagram and charts of a particular party, alliance or AC are indicative and do not represent them.
6. This publication which includes maps, sheets, graphs and data would be the property under copyright of Datanet only. The user may use these for its internal study, analysis and research purposes. It's public display, re-selling or any commercial uses by the user are not allowed.
7. Datanet has taken due care and caution in compilation and processing of data and allied information, but does not guarantee the accuracy, adequacy or completeness of any information/analysis and will be not responsible for any errors or omissions or for the results obtained from the use of such information/analysis.
8. All the contents for the publication have been culled from various authentic sources and Datanet reasonably believes such sources to be reliable, but does not make any representations, express or implied as to the accuracy or fitness of use of such information. The information or contents of the information/analysis do not constitute advice and should not be relied upon in making (or refraining from making) any decision. Any reliance placed upon the information provided by Datanet is the sole responsibility and strictly at the user's risk.
9. In no event will Datanet be liable for any damages (including, without limitation, damages for loss of business projects, or loss of profits) arising in contract, tort or otherwise from the use of or inability to use any of its contents, or from any action taken (or refrained from being taken) as a result of using the analysis or any of its contents. Datanet its directors, owners, editors, officials, employees, distributor and agents or any associate will not be liable for any errors in the information contained or any consequences arising from the use of the contents of the provided information/analysis.
10. If any provision of these terms and conditions is held invalid or illegal or unenforceable for any reason by any court of competent jurisdiction, such provision shall be severed and the remainder of provisions of the terms and conditions shall continue in full force and effect as if the Term of Use had been executed with the invalid, illegal or unenforceable provision eliminated.
11. If there are any discrepancies in the information provided, please bring it to attention of Datanet for suitable rectification measures.

**Buy Online This Complete Book At
Datanet India eBooks Store**

www.indiastatpublications.com

or go directly at

**[http://www.indiastatpublications.com/
Assembly_factbook/Uttarakhand/Almora/ Didihat](http://www.indiastatpublications.com/Assembly_factbook/Uttarakhand/Almora/Didihat)**

  **indiastat**elections

ISBN : 978-93-5822-585-3



9 789358 225853