



Uttarakhand

Assembly Factbook™

Dwarahat Assembly Constituency



Key Electoral Data of Dwarahat
Assembly Constituency (Vidhan Sabha)

Uttarakhand

Assembly Factbook™

Dwarahat Assembly Constituency



Dwarahat Vidhan Sabha

Editor & Director

Dr. R.K. Thukral

Research Editor

Dr. Shafeeq Rahman

**Compiled, Researched and Published by
Datanet India Pvt. Ltd.**

D-100, 1st Floor,

Okhla Industrial Area, Phase-I,

New Delhi- 110020.

Ph.: 91-11- 43580781-84

Email : support@indiastatpublications.com

Website : www.indiastatelections.com

Online Book Store :

www.indiastatpublications.com

Report No. : AFB/UK-048-0123

ISBN : 978-93-5822-588-4

First Edition : January, 2018

Sixth Updated Edition : January, 2023

Price : Rs.11500/-

US\$ 310

© Datanet India Pvt. Ltd.

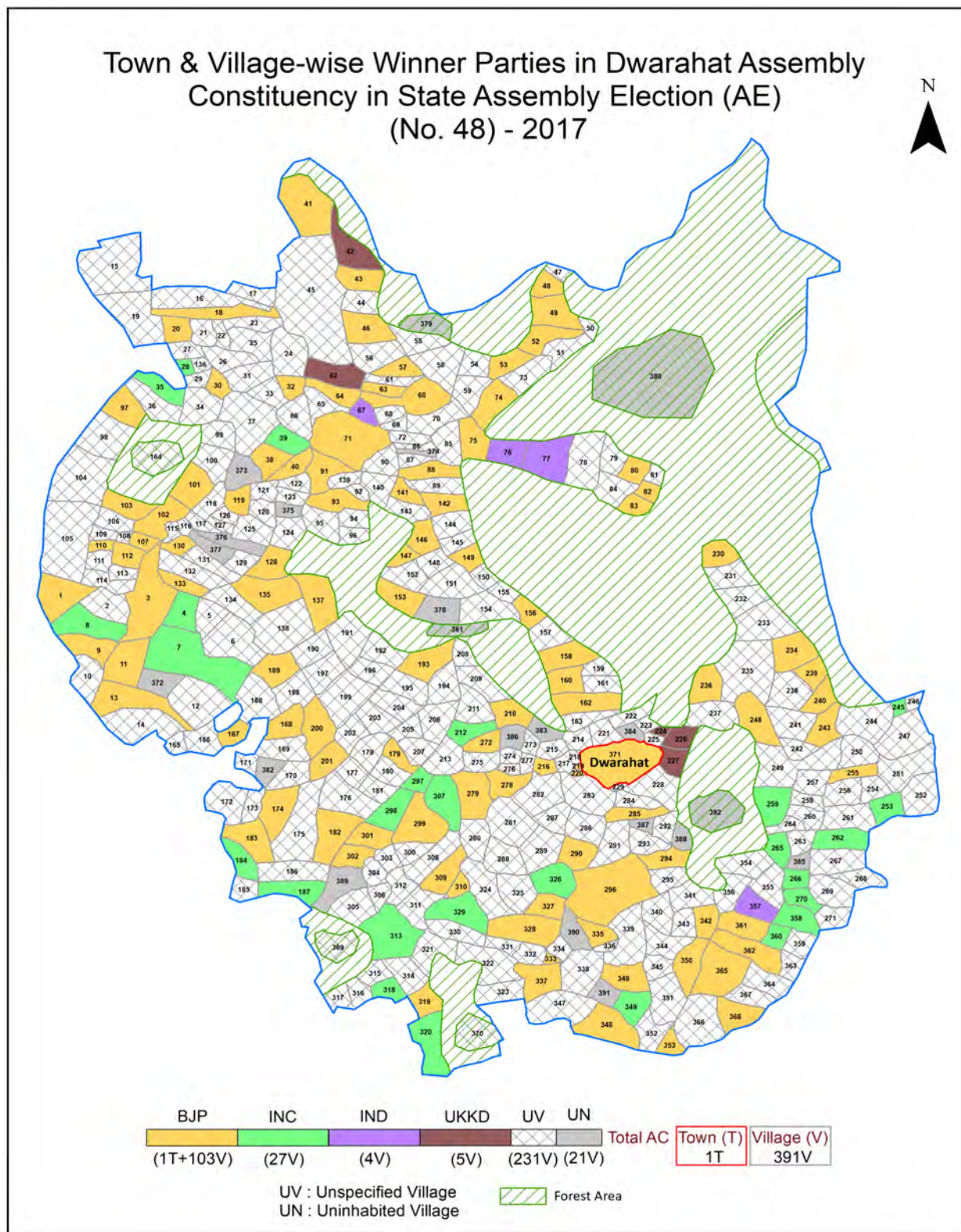
All rights reserved. No part of this book may be reproduced, stored in a retrieval system or transmitted in any form or by any means, mechanical photocopying, photographing, scanning, recording or otherwise without the prior written permission of the publisher. Please refer to Disclaimer at page no. 175 for the use of this publication.

Printed in India

Contents

No.	Particulars	Page No.
	Introduction	
1	Assembly Constituency - (Vidhan Sabha) at a Glance Features of Assembly as per Delimitation Commission of India (2008)	1-2
	Location and Political Maps	
2	Location Map Boundaries of Assembly Constituency - (Vidhan Sabha) in District Boundaries of Assembly Constituency under Parliamentary Constituency - (Lok Sabha) Town & Village-wise Winner Parties- 2022, 2019, 2017, 2014, 2012 and 2009	3-11
	Administrative Setup (2011)	
3	District Sub-district Towns Villages Inhabited Villages Uninhabited Villages Village Panchayat Intermediate Panchayat	12-30
	Demographics (2011)	
4	Population Households Rural/Urban Population Towns and Villages by Population Size Sex Ratio (Total & 0-6 Years) Religious Population Social Population Literacy Rate	31-32
	Electoral Features	
5	Important Dates of Last Elections Held Electors by Gender Service Electors Voters Voters Turnout Polling Stations & Average Number of Electors per Polling Station Electors by Age Group Present Elected Representatives	33-38
	Historical Summary Election Results	
6	Vote Share of Major Parties Winning Margin (Number & Percentage) Polarity of Parties Summary Result of Assembly Segment of Parliamentary Election 2019, 2014, 2009, 2004 and 1999 Summary Result of Assembly Elections 2022, 2017, 2012, 2007 and 2002	39-51
	Polling Station Level Election Results	
7	Name and Number of Polling Station 2022, 2019, 2017, 2014, 2012 and 2009 Polling Station-wise Electors, Voters & Voters Turnout 2022, 2019, 2017, 2014, 2012 and 2009 Polling Station wise Elections Results 2022, 2019, 2017, 2014, 2012 and 2009	52-145
8	Panchayat and Local Bodies Election Results Panchayat Result 2014 Urban Local Bodies Result 2013	146-155
	Share of Assembly Constituency	
9	Share of Assembly Constituency - (Vidhan Sabha) in State, District and Parliamentary Constituency - (Lok Sabha)	156
	Socio-Economic Amenities (2011)	
10	Access to Administrative Units Agricultural, Manufacturing and Industrial Commodities Demographic Indicators Education Health & Manpower Drinking Water Supply Sanitation Entertainment and Recreations Infrastructure Power Food Allocation Distribution and Marketing of Agriculture Commodities Infrastructure Transport and Road Infrastructure Communication Banking and Financial Services Land Use Irrigation Source	157-172
11	Abbreviation & Sources	173-174
12	Disclaimer	175

Location & Political Map



Administrative Setup

List of Village Panchayat & Intermediate Panchayat (Block) Name - 2011

Village Name	Village Panchayat Name	Intermediate Panchayat Name
Adigaon Bangari	Adigaon Kanhodiya	Chaukhutiya
Adigaon Fuloli & Chak Adigaon	Adigaon Kanhodiya	Chaukhutiya
Adigaon Kanhodiya	Adigaon Kanhodiya	Chaukhutiya
Agar	Gadsyari	Chaukhutiya
Agar	Agar	Dwarahat
Agar Noula	Giwali	Chaukhutiya
Agaramanral	Agaramanral	Chaukhutiya
Akheti	Ganai	Chaukhutiya
Akhorla	Nougaon Akhoriya	Chaukhutiya
Almiya Gaon	Almiya Gaon	Dwarahat
Amdali	Bais Okhala	Chaukhutiya
Amsiyari	Amsiyari	Chaukhutiya
Arari	Arari	Dwarahat
Aru Bagar	Orhchiya	Dwarahat
Aseti	Aseti	Chaukhutiya
Ashgoli Avam Chakpatal Raun	Ashgoli	Dwarahat
Baban	Baban	Dwarahat
Bagargaon	Nayal	Dwarahat
Bagari	Bagari	Chaukhutiya
Bagwali Khet	Adigaon Kanhodiya	Chaukhutiya
Baidhuli	Baidhuli	Dwarahat
Bainali	Bainali	Dwarahat
Bairati	Bairati	Chaukhutiya
Bais okhlyu	Bais Okhlyu	Chaukhutiya
Bajina	Irha	Dwarahat
Bajoli	Dudholi	Dwarahat
Bakhli Bisht	Bakhli	Chaukhutiya
Bakhli Tadiyal	Bakhli	Chaukhutiya
Baman Gaon	Baman Gaon	Chaukhutiya

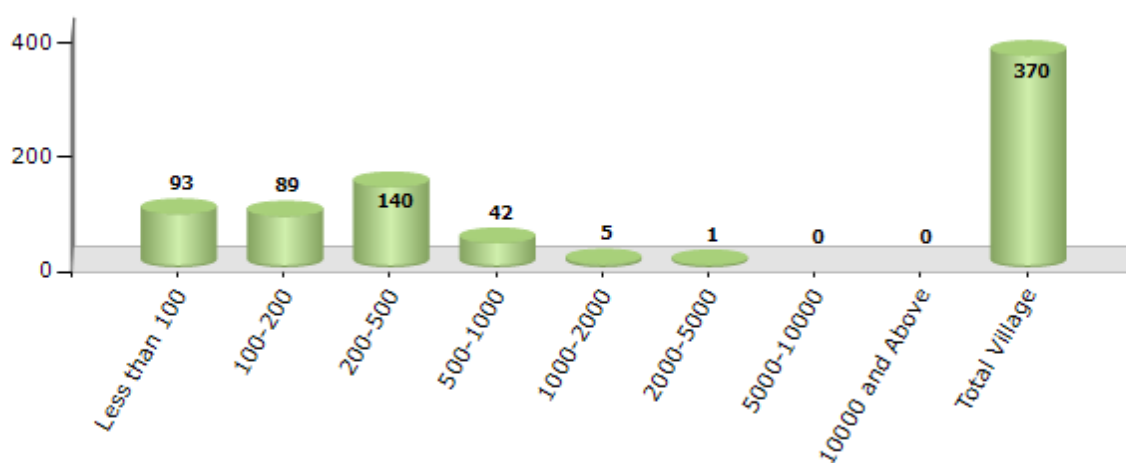
Contd....

Demographics

Number of Villages by Population Size - 2011

Less than 100	100-200	200-500	500-1000	1000-2000	2000-5000	5000-10000	10000 and Above	Total Village
93	89	140	42	5	1	0	0	370

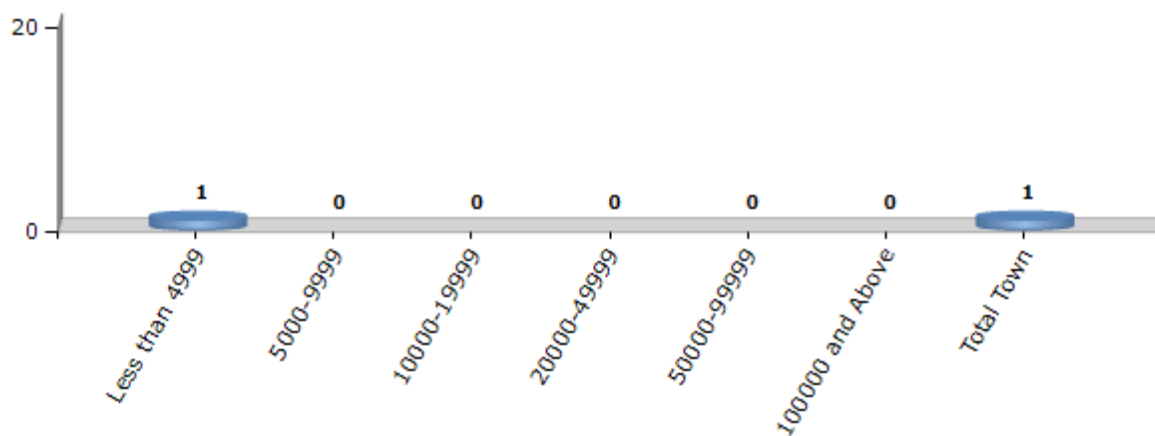
Number of Villages by Population Size - 2011



Number of Towns by Population Size - 2011

Less than 4999	5000-9999	10000-19999	20000-49999	50000-99999	100000 and Above	Total Town
1	0	0	0	0	0	1

Number of Towns by Population Size - 2011

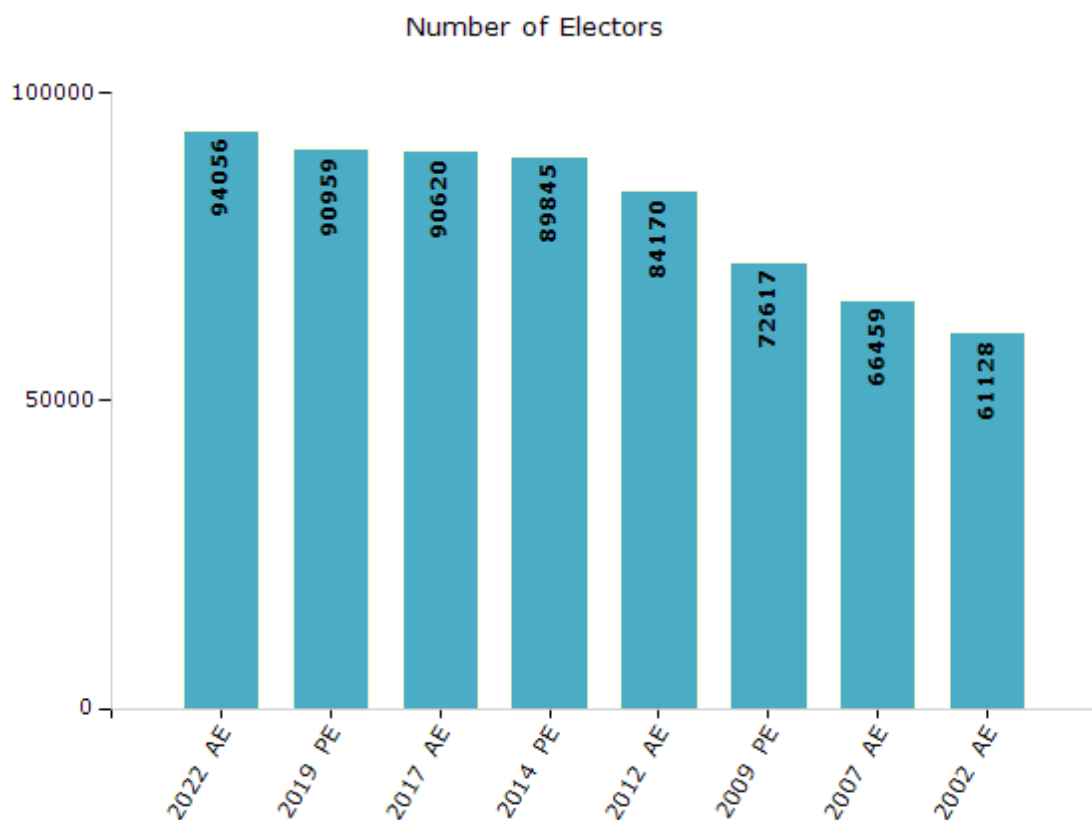


Electoral Features

Electors by Male & Female

Year	Male	Female	Others	Total
2022 AE	46989	47067	0	94056
2019 PE	45033	45925	1	90959
2017 AE	44088	46531	1	90620
2014 PE	43729	46116	0	89845
2012 AE	40667	43503	0	84170

Year	Male	Female	Others	Total
2009 PE	32315	40302	-	72617
2007 AE	28897	37562	-	66459
2004 PE	-	-	-	-
2002 AE	25943	35185	-	61128

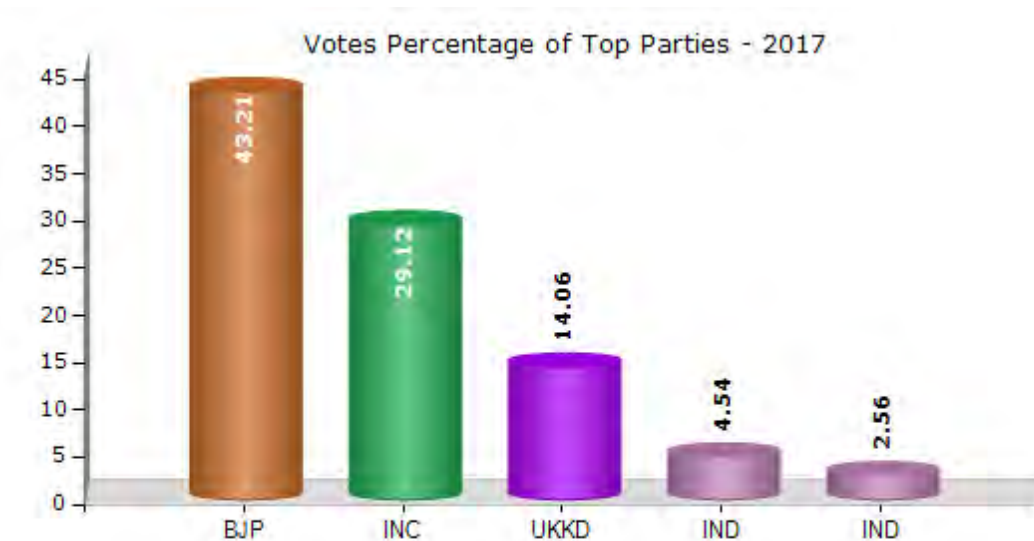


Note : AE : Assembly Election, PE : Assembly Segment of Parliamentary Election

Historical Summary Election Results

Summary Result of Assembly Election - 2017

Candidate Name	Party	Votes	Votes %
Mahesh Singh Negi	BJP	20221	43.21
Madan Singh Bisht	INC	13628	29.12
Pushpesh Tripathi	UKKD	6581	14.06
Kuber Singh Kathayat	IND	2126	4.54
Bhupal Singh Alias Pappu Bhandari	IND	1196	2.56
Girish Chaudhary	BSP	830	1.77
Nandan Giri	IND	776	1.66
Kundan Singh Rawat	BKLJP	503	1.07
Jay Prakash Kandpal	IND	342	0.73
	NOTA	597	1.28



Polling Station Level Election Results

Number and Name of Polling Stations (PS) (2022)

Number of Polling Stations	Name of Polling Stations	Number of Polling Stations	Name of Polling Stations
1	Govt Primary School, Simalkhet	22	Govt. Primary School, Ramanagaon
2	Govt. Primary School, Rampur	23	Govt. Primary School, Jamdiya
3	Govt. Primary School, Tatalgaon	24	Govt. Primary School, Malla Tajpur
4	Govt. H.S. School, Bhanotiya	25	Govt. Primmary School, Jamrad
5	Govt. Primary School, Nagad	26	Govt. Primary School, Kheeda
6	Govt. Primary School, Ddhudhaliyamanral	27	Panchaytghar, Chuleraeem
7	Govt. Primary School, Querali Walli	28	Govt. Primary School, Khajurani
8	Govt. Primary School, Jairambakhal	29	Govt. Primary School, Tadagtal
9	Office Sadhan Sakari Samiti, Khadaktaya	30	Govt. Primmary School, Paili
10	Govt. H.S.School, Khatyari	31	Govt. Primary School, Basarkhet
11	Govt. Inter Collage, Jaurasi	32	Govt. Primary School, Kotyuda
12	Govt. Primary School, Fadika	33	Govt. Primary School, Teda Gaon
13	Govt. Primary School, Gopal Gaon (Taya Surna)	34	Govt. Primary School, Bagadi
14	Govt. Primary School, Timilkhal	35	Govt. Primary School, Chandikhet
15	Govt. Primmary School, Kotura	36	Govt. Primary School, Bakhali
16	Govt. Primary School, Bheltgaon	37	Govt. H.S.School, Godi
17	Govt. High School, Dang	38	Govt. Inter Collage, Ganai (East Part)
18	Govt. Primary School, Dhamdewal	39	Govt. Inter Collage, Ganai (West Part)
19	Govt. Primary School, Karchuli (Jhala)	40	Govt. Primary School, Bhatkot
20	Govt. Primary School, Vetandhar	41	Govt. Primary School, Dhaun
21	Govt. Primary School, Peepaldhar	42	Govt. Primary School, Jethuwa

Contd....

Polling Station Level Election Results

Polling Station-wise Votes Secured by Overall Top Five Parties in Dwarahat Assembly in Assembly Election (AE) under Almora Parliamentary Constituency in Uttarakhand (2022)

No. of Polling Station	Winner - Madan Singh Bisht (INC)	Runner-up - Anil Singh Shahi (BJP)	3rd - Pushpesh Tripathi (UKKD)	4th - Bhupal Singh Alias Pappu Bhandari (IND)	5th - Prakash Chandra (AAP)	NOTA	Other	Total Votes Secured
36	189	259	47	2	27	5	9	538
37	181	148	157	1	6	7	8	508
38	269	173	108	7	5	11	15	588
39	208	248	87	2	2	6	15	568
40	100	176	119	4	5	4	11	419
41	131	106	106	2	4	2	28	379
42	134	121	52	5	4	3	4	323
43	39	81	20	1	4	4	3	152
44	13	46	34	0	0	2	3	98
45	60	122	19	0	49	5	7	262
46	140	270	48	3	5	9	8	483
47	76	111	46	4	8	6	16	267
48	124	60	29	2	5	3	2	225
49	100	42	31	10	5	2	6	196
50	109	146	75	5	4	3	13	355
51	79	137	68	4	8	6	6	308
52	78	182	60	0	9	6	9	344
53	134	180	42	3	3	6	12	380
54	116	165	39	0	1	3	8	332
55	95	84	186	2	4	5	11	387
56	83	83	37	0	6	0	31	240
57	130	128	60	4	5	4	25	356
58	122	102	28	3	1	3	6	265
59	36	80	30	0	1	5	2	154
60	18	82	35	2	2	4	4	147
61	177	253	88	0	9	4	14	545
62	57	62	40	1	0	5	9	174
63	92	75	63	1	0	7	10	248
64	55	54	6	1	3	0	1	120
65	79	132	11	1	4	8	2	237
66	251	110	38	4	0	3	10	416
67	154	93	48	4	2	0	5	306
68	161	71	79	2	1	2	8	324
69	175	145	44	14	3	9	17	407
70	217	185	7	17	2	10	13	451

Contd....

Polling Station Level Election Results

Winner, Runner-up and 3rd Party Position & Winning Margin According to Polling Stations in Dwarahat Assembly in Assembly Election (AE) under Almora Parliamentary Constituency in Uttarakhand (2022)

Polling Station Number	Winner Party	Winner Votes (%)	Runner-up Party	Runner-up Votes (%)	Winning Margin Votes (%)	Third Party	Third Party Votes (%)	Other Votes (%)
71	INC	139 (49.82)	BJP	94 (33.69)	45 (16.13)	UKKD	20 (7.17)	26 (9.32)
72	INC	292 (57.71)	BJP	152 (30.04)	140 (27.67)	UKKD	19 (3.75)	43 (8.5)
73	BJP	188 (45.97)	INC	177 (43.28)	11 (2.69)	UKKD	18 (4.4)	26 (6.36)
74	INC	207 (48.94)	BJP	152 (35.93)	55 (13.01)	IND (BS)	20 (4.73)	44 (10.4)
75	UKKD	242 (48.79)	INC	166 (33.47)	76 (15.32)	BJP	64 (12.9)	24 (4.84)
76	UKKD	144 (44.86)	INC	76 (23.68)	68 (21.18)	BJP	70 (21.81)	31 (9.66)
77	INC	164 (37.88)	UKKD	137 (31.64)	27 (6.24)	BJP	120 (27.71)	12 (2.77)
78	INC	212 (48.29)	BJP	98 (22.32)	114 (25.97)	UKKD	79 (18)	50 (11.39)
79	INC	131 (33.5)	BJP	127 (32.48)	4 (1.02)	UKKD	115 (29.41)	18 (4.6)
80	INC	242 (55.5)	BJP	90 (20.64)	152 (34.86)	UKKD	68 (15.6)	36 (8.26)
81	UKKD	294 (50.17)	INC	145 (24.74)	149 (25.43)	BJP	128 (21.84)	19 (3.24)
82	UKKD	259 (42.18)	INC	194 (31.6)	65 (10.58)	BJP	129 (21.01)	32 (5.21)
83	INC	158 (33.47)	UKKD	152 (32.2)	6 (1.27)	BJP	129 (27.33)	33 (6.99)
84	UKKD	98 (41.35)	INC	74 (31.22)	24 (10.13)	BJP	40 (16.88)	25 (10.55)
85	UKKD	63 (40.91)	INC	56 (36.36)	7 (4.55)	BJP	27 (17.53)	8 (5.19)
86	INC	163 (33.47)	UKKD	158 (32.44)	5 (1.03)	BJP	135 (27.72)	31 (6.37)
87	INC	176 (38.1)	UKKD	162 (35.06)	14 (3.04)	BJP	99 (21.43)	25 (5.41)
88	BJP	131 (37.11)	INC	124 (35.13)	7 (1.98)	UKKD	69 (19.55)	29 (8.22)
89	INC	146 (38.42)	UKKD	117 (30.79)	29 (7.63)	BJP	84 (22.11)	33 (8.68)
90	UKKD	158 (36.07)	INC	150 (34.25)	8 (1.82)	BJP	95 (21.69)	35 (7.99)
91	BJP	375 (78.45)	INC	54 (11.3)	321 (67.15)	IND (BS)	22 (4.6)	27 (5.65)
92	INC	116 (75.82)	BJP	18 (11.76)	98 (64.06)	IND (BS)	9 (5.88)	10 (6.54)
93	INC	261 (47.8)	BJP	199 (36.45)	62 (11.35)	UKKD	44 (8.06)	42 (7.69)
94	INC	134 (68.02)	BJP	39 (19.8)	95 (48.22)	IND (BS)	10 (5.08)	14 (7.11)
95	INC	228 (71.25)	BJP	61 (19.06)	167 (52.19)	IND (BS)	9 (2.81)	22 (6.88)
96	INC	285 (79.83)	BJP	38 (10.64)	247 (69.19)	IND (BS)	18 (5.04)	16 (4.48)
97	INC	275 (51.31)	BJP	137 (25.56)	138 (25.75)	UKKD	47 (8.77)	77 (14.37)
98	UKKD	43 (36.44)	INC	38 (32.2)	5 (4.24)	BJP	19 (16.1)	18 (15.25)
99	INC	115 (36.74)	IND (BS)	81 (25.88)	34 (10.86)	BJP	68 (21.73)	49 (15.65)
100	IND (BS)	306 (51.78)	INC	165 (27.92)	141 (23.86)	BJP	74 (12.52)	46 (7.78)
101	INC	257 (43.63)	BJP	206 (34.97)	51 (8.66)	UKKD	60 (10.19)	66 (11.21)
102	INC	141 (48.45)	BJP	101 (34.71)	40 (13.74)	IND (BS)	37 (12.71)	12 (4.12)
103	BJP	157 (37.29)	INC	146 (34.68)	11 (2.61)	UKKD	82 (19.48)	36 (8.55)
104	INC	113 (41.7)	BJP	96 (35.42)	17 (6.28)	UKKD	38 (14.02)	24 (8.86)
105	BJP	182 (37.37)	INC	152 (31.21)	30 (6.16)	UKKD	109 (22.38)	44 (9.03)

Contd....

Socio-Economic Amenities - Rural

Access to Education Facilities

Particulars	Number of Villages (% of Population)				
	Available	Not Available	If Not Available (Distance of Nearest Facility)		
			A	B	C
Govt. Primary School	215 (78)	155 (22)	145 (20)	6 (1)	1 (0)
Private Primary School	22 (12)	348 (88)	0 (0)	0 (0)	0 (0)
Govt. Middle School	80 (39)	290 (61)	229 (49)	46 (7)	3 (1)
Private Middle School	11 (5)	359 (95)	5 (2)	0 (0)	0 (0)
Govt. Secondary School	47 (23)	323 (77)	234 (58)	83 (17)	2 (0)
Private Secondary School	4 (2)	366 (98)	0 (0)	0 (0)	0 (0)
Govt. Senior Secondary School	30 (16)	340 (84)	231 (60)	103 (22)	5 (1)
Private Senior Secondary School	1 (1)	369 (99)	0 (0)	0 (0)	0 (0)
Govt. Arts and Science Degree College	1 (0)	369 (100)	25 (10)	38 (9)	306 (81)
Private Arts and Science Degree College	0 (0)	370 (100)	0 (0)	0 (0)	0 (0)
Govt. Engineering College	0 (0)	370 (100)	25 (10)	38 (9)	307 (81)
Private Engineering College	0 (0)	370 (100)	0 (0)	0 (0)	0 (0)
Govt. Medicine College	0 (0)	370 (100)	0 (0)	0 (0)	0 (0)
Private Medicine College	0 (0)	370 (100)	0 (0)	0 (0)	370 (100)
Govt. Management Institute	0 (0)	370 (100)	25 (10)	28 (6)	154 (37)
Private Management Institute	0 (0)	370 (100)	0 (0)	0 (0)	163 (47)
Govt. Polytechnic	0 (0)	370 (100)	25 (10)	38 (9)	307 (81)
Private Polytechnic	0 (0)	370 (100)	0 (0)	0 (0)	0 (0)
Govt. Vocational Training School/ITI	2 (2)	368 (98)	34 (7)	71 (20)	263 (72)
Private Vocational Training School/ITI	0 (0)	370 (100)	0 (0)	0 (0)	0 (0)
Govt. Non Formal Training Centre	37 (19)	333 (81)	111 (24)	31 (5)	184 (50)
Private Non Formal Training Centre	4 (1)	366 (99)	5 (2)	0 (0)	0 (0)
Govt. School For Disabled	0 (0)	370 (100)	0 (0)	0 (0)	0 (0)
Private School For Disabled	0 (0)	370 (100)	0 (0)	0 (0)	370 (100)
Government Others	0 (0)	370 (100)	25 (10)	38 (9)	307 (81)
Private Others	0 (0)	370 (100)	0 (0)	0 (0)	0 (0)

Note : Distance A : Less than 5 km; B : Between 5-10 km; C : 10+ km.; Source : Data Analysis is based on 2011 Census.

DISCLAIMER

The Terms of Use and Disclaimer of Datanet India Private Limited (hereinafter referred to as "Datanet") for use of this analysis report of **Dwarahat Assembly Constituency (Dwarahat Vidhan Sabha)** :-

1. **Assembly Factbook™** is a Registered Trade Mark owned by Datanet.
2. All the maps are sketched and graphical representation only and have not been drawn to the scale and also not to represent the actual geographical area or boundary of the unit.
3. The data for the aforesaid analysis is based on authentic sources and has been culled from the various publications of Census, CSO and NSSO for district and block level data, various central and state government departments, Central & State Elections Commissions and the concerned Returning Officers' releases, Electoral Rolls, Election results and allied publications, internal assessment, surveys, estimates and analysis. Therefore, certain adjustment of data at micro level may have been done to arrive closer to the macro data.
4. Data have been provided on an "As Is" and "As AVAILABLE" basis
5. The colours shown in the maps or diagram and charts of a particular party, alliance or AC are indicative and do not represent them.
6. This publication which includes maps, sheets, graphs and data would be the property under copyright of Datanet only. The user may use these for its internal study, analysis and research purposes. It's public display, re-selling or any commercial uses by the user are not allowed.
7. Datanet has taken due care and caution in compilation and processing of data and allied information, but does not guarantee the accuracy, adequacy or completeness of any information/analysis and will be not responsible for any errors or omissions or for the results obtained from the use of such information/analysis.
8. All the contents for the publication have been culled from various authentic sources and Datanet reasonably believes such sources to be reliable, but does not make any representations, express or implied as to the accuracy or fitness of use of such information. The information or contents of the information/analysis do not constitute advice and should not be relied upon in making (or refraining from making) any decision. Any reliance placed upon the information provided by Datanet is the sole responsibility and strictly at the user's risk.
9. In no event will Datanet be liable for any damages (including, without limitation, damages for loss of business projects, or loss of profits) arising in contract, tort or otherwise from the use of or inability to use any of its contents, or from any action taken (or refrained from being taken) as a result of using the analysis or any of its contents. Datanet its directors, owners, editors, officials, employees, distributor and agents or any associate will not be liable for any errors in the information contained or any consequences arising from the use of the contents of the provided information/analysis.
10. If any provision of these terms and conditions is held invalid or illegal or unenforceable for any reason by any court of competent jurisdiction, such provision shall be severed and the remainder of provisions of the terms and conditions shall continue in full force and effect as if the Term of Use had been executed with the invalid, illegal or unenforceable provision eliminated.
11. If there are any discrepancies in the information provided, please bring it to attention of Datanet for suitable rectification measures.

Buy Online This Complete Book At
Datanet India eBooks Store

www.indiastatpublications.com

or go directly at

[http://www.indiastatpublications.com/
Assembly_factbook/Uttarakhand/Almora/ Dwarahat](http://www.indiastatpublications.com/Assembly_factbook/Uttarakhand/Almora/Dwarahat)

 **indiastat**elections

ISBN : 978-93-5822-588-4

