



Uttarakhand

Assembly Factbook™

Gangolihat Assembly Constituency



Key Electoral Data of Gangolihat
Assembly Constituency (Vidhan Sabha)

Uttarakhand

Assembly Factbook™

Gangolihat Assembly Constituency



Gangolihat Vidhan Sabha

Editor & Director

Dr. R.K. Thukral

Research Editor

Dr. Shafeeq Rahman

**Compiled, Researched and Published by
Datanet India Pvt. Ltd.**

D-100, 1st Floor,

Okhla Industrial Area, Phase-I,

New Delhi- 110020.

Ph.: 91-11- 43580781-84

Email : support@indiastatpublications.com

Website : www.indiastatelections.com

Online Book Store :

www.indiastatpublications.com

Report No. : AFB/UK-045-0125

ISBN : 978-93-5822-570-9

First Edition : January, 2018

Eighth Updated Edition : January, 2025

Price : Rs.11500/-

US\$ 310

© Datanet India Pvt. Ltd.

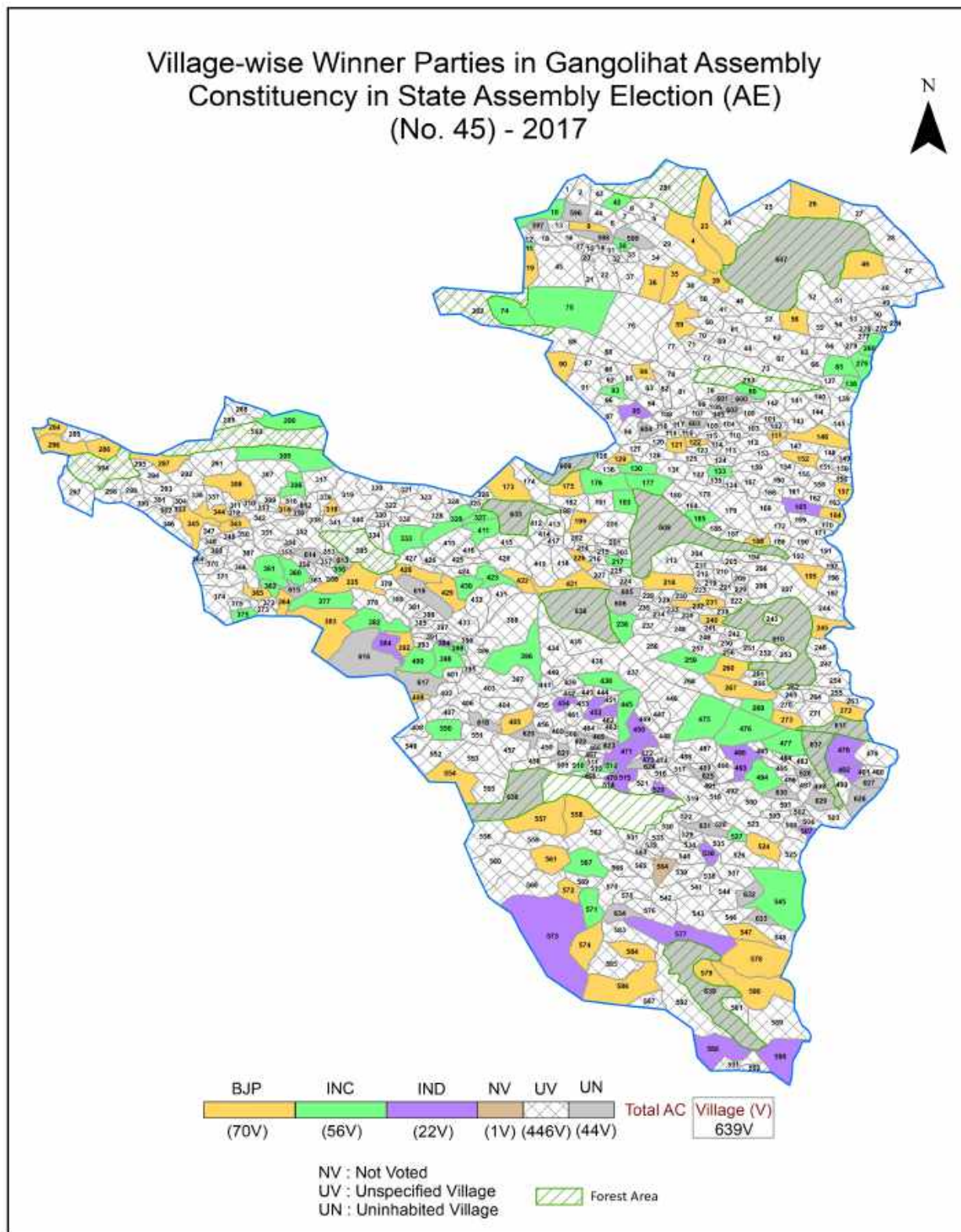
All rights reserved. No part of this book may be reproduced, stored in a retrieval system or transmitted in any form or by any means, mechanical photocopying, photographing, scanning, recording or otherwise without the prior written permission of the publisher. Please refer to Disclaimer at page no. 193 for the use of this publication.

Printed in India

Contents

No.	Particulars	Page No.
	Introduction	
1	Assembly Constituency - (Vidhan Sabha) at a Glance Features of Assembly as per Delimitation Commission of India (2008)	1-2
	Location and Political Maps	
2	Location Map Boundaries of Assembly Constituency - (Vidhan Sabha) in District Boundaries of Assembly Constituency under Parliamentary Constituency - (Lok Sabha) Village-wise Winner Parties- 2024, 2022, 2019, 2017, 2014, 2012 and 2009	3-11
	Administrative Setup (2011)	
3	District Sub-district Towns Villages Inhabited Villages Uninhabited Villages Village Panchayat Intermediate Panchayat	12-41
	Demographics (2011)	
4	Population Households Rural/Urban Population Villages by Population Size Sex Ratio (Total & 0-6 Years) Religious Population Social Population Literacy Rate	42-43
	Electoral Features	
5	Important Dates of Last Elections Held Electors by Gender Service Electors Voters Voters Turnout Polling Stations & Average Number of Electors per Polling Station Electors by Age Group Present Elected Representatives	44-49
	Historical Summary Election Results	
6	Vote Share of Major Parties Winning Margin (Number & Percentage) Polarity of Parties Summary Result of Assembly Segment of Parliamentary Election 2024, 2019, 2014, 2009, 2004 and 1999 Summary Result of Assembly Elections 2022, 2017, 2012, 2007 and 2002	50-62
	Polling Station Level Election Results	
7	Name and Number of Polling Station 2024, 2022, 2019, 2017, 2014, 2012 and 2009 Polling Station-wise Electors, Voters & Voters Turnout 2024, 2022, 2019, 2017, 2014, 2012 and 2009 Polling Station wise Elections Results 2024, 2022, 2019, 2017, 2014, 2012 and 2009	63-164
8	Panchayat and Local Bodies Election Results Panchayat Result 2014	165-173
	Share of Assembly Constituency	
9	Share of Assembly Constituency - (Vidhan Sabha) in State, District and Parliamentary Constituency - (Lok Sabha)	174
	Socio-Economic Amenities (2011)	
10	Access to Administrative Units Agricultural, Manufacturing and Industrial Commodities Demographic Indicators Education Health & Manpower Drinking Water Supply Sanitation Entertainment and Recreations Infrastructure Power Food Allocation Distribution and Marketing of Agriculture Commodities Infrastructure Transport and Road Infrastructure Communication Banking and Financial Services Land Use Irrigation Source	175-190
11	Abbreviation & Sources	191-192
12	Disclaimer	193

Location & Political Map



Administrative Setup

List of Village Panchayat & Intermediate Panchayat (Block) Name - 2011

Village Name	Village Panchayat Name	Intermediate Panchayat Name
Aam Tana	Jajut	Gangolihat
Aamtal	Suneti	Berinag
Adholi	Darmoli	Berinag
Agar	Burai Agar	Gangolihat
Agriya Gara	Angadiyagada	Berinag
Agron	Agron	Gangolihat
Amhat	Aamhat	Berinag
Amtar	Hatwal Gaon	Berinag
Anauli	Gwir	Berinag
Anoli	Anoli	Gangolihat
Anwala Talla Malla Sugar Mavla	Boyel	Gangolihat
Arari	Arari	Berinag
Askora	Askora	Gangolihat
Asur	Raitoli	Berinag
Asyali	Balyaoo	Berinag
Badena	Badena	Gangolihat
Badena Kundha	Badena	Gangolihat
Badet Talla Senigaon	Badet Senigaon	Berinag
Badhar	Hanera	Gangolihat
Badoli Sera Gunth	Sartola	Gangolihat
Badyura	Devraripanj	Gangolihat
Bagdoli	Kamdeena	Berinag
Bahalkote	Byalktya	Gangolihat
Baisali	Baisali	Gangolihat
Baisali	Deoyralla	Gangolihat
Baitholi	Baitholi	Berinag
Bajarh	Devradipanj	Gangolihat
Bajyura	Khadki	Gangolihat
Bala Kuncha	Kuthera	Gangolihat

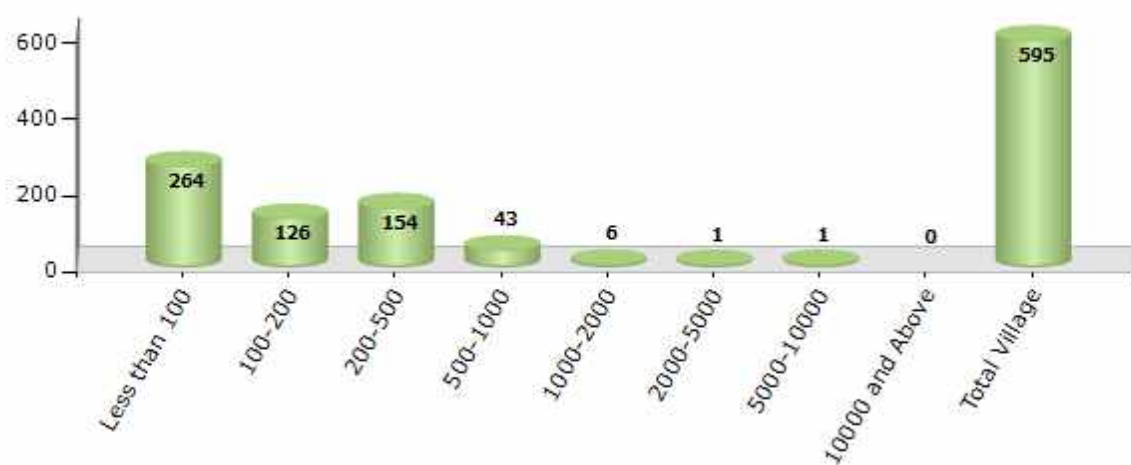
Contd....

Demographics

Number of Villages by Population Size - 2011

Less than 100	100-200	200-500	500-1000	1000-2000	2000-5000	5000-10000	10000 and Above	Total Village
264	126	154	43	6	1	1	0	595

Number of Villages by Population Size - 2011



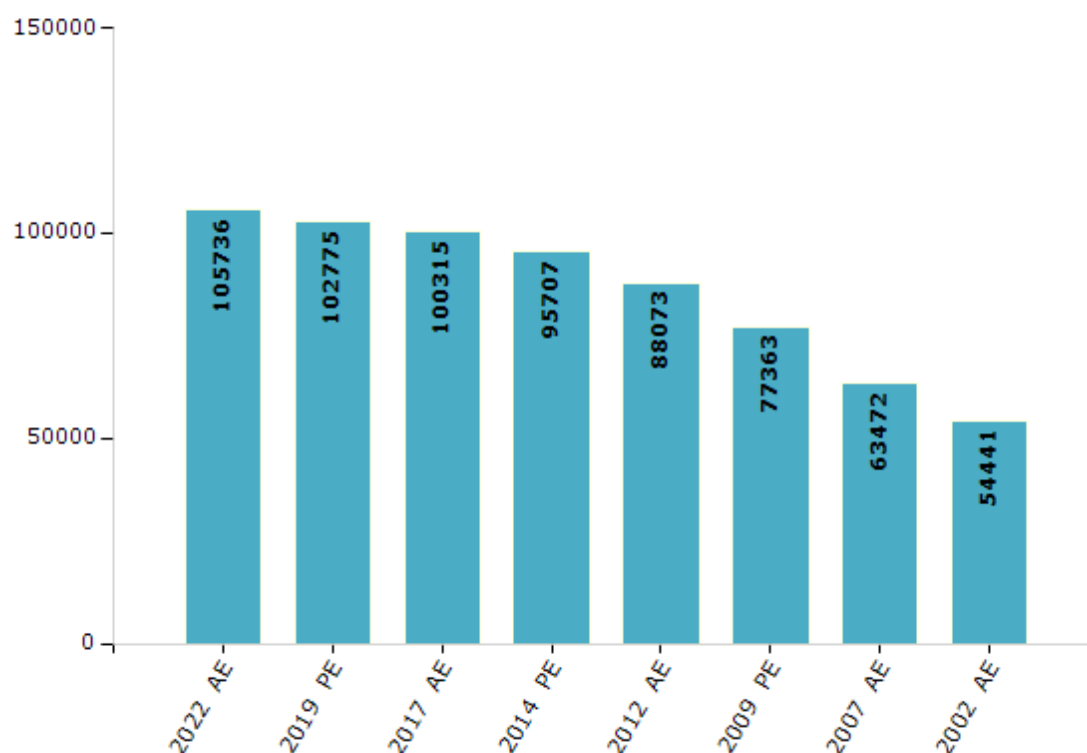
Electoral Features

Electors by Male & Female

Year	Male	Female	Others	Total
2022 AE	55809	49926	1	105736
2019 PE	54146	48627	2	102775
2017 AE	52032	48283	0	100315
2014 PE	49577	46130	0	95707
2012 AE	45402	42671	0	88073

Year	Male	Female	Others	Total
2009 PE	37842	39521	-	77363
2007 AE	31263	32209	-	63472
2004 PE	-	-	-	-
2002 AE	26184	28257	-	54441

Number of Electors

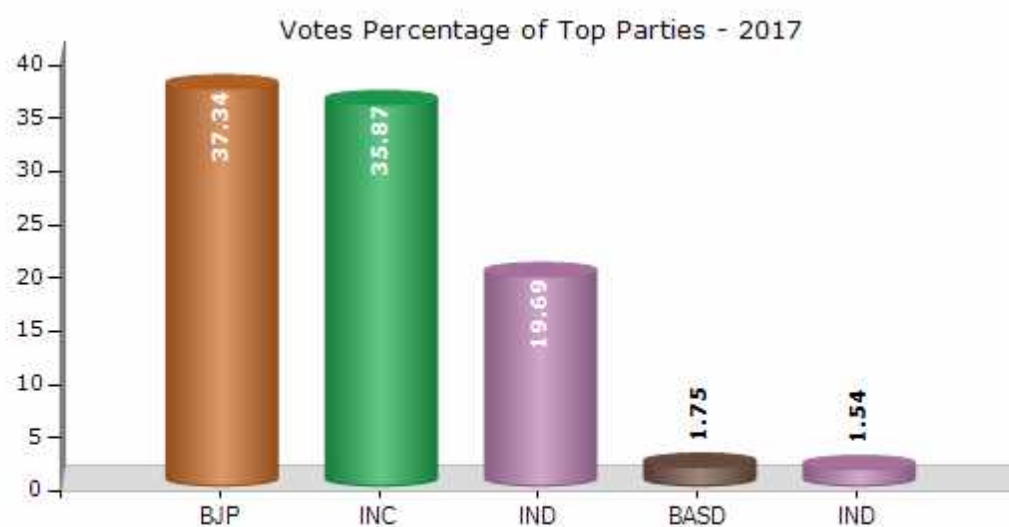


Note : AE : Assembly Election, PE : Assembly Segment of Parliamentary Election

Historical Summary Election Results

Summary Result of Assembly Election - 2017

Candidate Name	Party	Votes	Votes %
Meena Gangola	BJP	20418	37.34
Narayan Ram Arya	INC	19613	35.87
Khajan Chandra	IND	10763	19.69
Dinesh Kumar	BASD	958	1.75
Sumitra Devi	IND	841	1.54
Deepak Kumar	BSP	668	1.22
Harish Prasad	UKKD	550	1.01
	NOTA	865	1.58



Polling Station Level Election Results

Number and Name of Polling Stations (PS) (2022)

Number of Polling Stations	Name of Polling Stations	Number of Polling Stations	Name of Polling Stations
1	Govt. Primary School, Suklyari	22	Govt. Junior High School, Rawalkhet
2	Govt. Primary School, Pousa	23	Govt. Primary School, Malani
3	Govt. Primary School, Tripuradevi	24	Govt. Primary School, Lachhima
4	Govt. Girl Inter Collage, Berinag	25	Govt. Primary School, Aamthal
5	Govt. Primary School, Kalsindhar	26	Govt. Primary School, Asyali
6	Govt. Primary School, Gurena	27	Govt primary school, Bhatigaon
7	Govt. Primary School, Khitoli	28	Govt. Inter College, Thal
8	Govt. Primary School, Gwirpant	29	Govt. Girl Inter College, Thal
9	Govt. Primary school, Raitoli	30	Govt. Inter College Puranathal, Puranathal
10	Govt. Primary School, Chourmanya	31	Govt. Primary School, Uprarapathak
11	Govt. Higher Secondary School, Naini Kedareshwar	32	Govt. Primary School, Dangigaon
12	Govt. Inter College, Chourmanya	33	Govt. Primary School, Machhikhet
13	Govt. Inter College, Raiagar (East Part)	34	Govt. Primary School, Belkot
14	Govt. Inter College, Raiagar (West Part)	35	Govt. Junior High School, Pipaltarh
15	Govt. Primary School, Raiagar	36	Govt. Priary school, Garhtir
16	Govt. Primary School, Kimkot	37	Govt. Primary School, Chankana
17	Govt. Junior High School, Selipankh	38	Govt. Primary School, Baret
18	Govt. Primary School, Mangarh	39	Govt. Primay School, Varshayat
19	Govt. Primary School, Chamachour	40	Govt. Primary school, Pinari
20	Govt. Primary School, Bhuwneshwar	41	Govt. Primary School, Kanera
21	Govt. Inter College, Chalori	42	Govt. Primary School, Berinag

Contd....

Polling Station Level Election Results

Polling Station-wise Votes Secured by Overall Top Five Parties in Gangolihat Assembly in Assembly Election (AE) under Almora Parliamentary Constituency in Uttarakhand (2022)

No. of Polling Station	Winner - Fakeer Ram (BJP)	Runner-up - Khajan Chandra Guddu (INC)	3rd - Hari Prasad (UKKD)	4th - Babita Chandra (AAP)	5th - Rekha (BSP)	NOTA	Other	Total Votes Secured
36	236	180	10	12	3	18	2	461
37	395	124	6	4	8	11	2	550
38	420	188	9	6	2	14	1	640
39	232	182	11	7	5	7	1	445
40	137	125	3	4	5	11	1	286
41	173	110	5	2	1	7	3	301
42	271	221	12	4	3	9	0	520
43	188	333	11	8	1	10	2	553
44	100	95	6	1	0	4	0	206
45	209	238	3	7	5	5	1	468
46	125	96	0	0	1	5	1	228
47	312	69	5	6	6	3	1	402
48	248	244	7	4	5	10	3	521
49	244	293	5	0	2	7	1	552
50	167	63	3	1	3	10	3	250
51	160	231	4	3	5	3	1	407
52	362	172	11	4	6	7	3	565
53	153	364	9	1	3	15	4	549
54	8	2	1	0	0	1	0	12
55	154	136	2	1	2	5	1	301
56	183	136	1	0	1	3	0	324
57	228	170	7	4	3	5	1	418
58	211	219	4	1	5	11	3	454
59	272	278	14	4	5	9	5	587
60	424	193	6	7	3	12	3	648
61	149	90	2	0	3	4	2	250
62	247	97	4	7	2	20	2	379
63	222	154	6	0	3	10	1	396
64	95	128	2	1	2	3	0	231
65	153	87	2	1	1	0	0	244
66	64	170	8	7	7	5	0	261
67	166	75	3	0	0	9	2	255
68	96	90	6	2	2	4	2	202
69	188	84	6	2	5	5	1	291
70	64	104	2	1	2	3	1	177

Contd....

Polling Station Level Election Results

Winner, Runner-up and 3rd Party Position & Winning Margin According to Polling Stations in Gangolihat Assembly in Assembly Election (AE) under Almora Parliamentary Constituency in Uttarakhand (2022)

Polling Station Number	Winner Party	Winner Votes (%)	Runner-up Party	Runner-up Votes (%)	Winning Margin Votes (%)	Third Party	Third Party Votes (%)	Other Votes (%)
71	BJP	185 (71.15)	INC	57 (21.92)	128 (49.23)	UKKD	6 (2.31)	12 (4.62)
72	BJP	256 (60.09)	INC	143 (33.57)	113 (26.52)	AAP	13 (3.05)	14 (3.29)
73	BJP	268 (65.69)	INC	114 (27.94)	154 (37.75)	UKKD	11 (2.7)	15 (3.68)
74	BJP	181 (62.2)	INC	93 (31.96)	88 (30.24)	UKKD	5 (1.72)	12 (4.12)
75	BJP	154 (69.37)	INC	59 (26.58)	95 (42.79)	UKKD	4 (1.8)	5 (2.25)
76	BJP	241 (63.93)	INC	108 (28.65)	133 (35.28)	UKKD	8 (2.12)	20 (5.31)
77	BJP	117 (54.67)	INC	88 (41.12)	29 (13.55)	UKKD	3 (1.4)	6 (2.8)
78	BJP	236 (59)	INC	154 (38.5)	82 (20.5)	UKKD	4 (1)	6 (1.5)
79	BJP	325 (55.08)	INC	235 (39.83)	90 (15.25)	AAP	7 (1.19)	23 (3.9)
80	BJP	108 (50)	INC	94 (43.52)	14 (6.48)	UKKD	3 (1.39)	11 (5.09)
81	BJP	94 (69.12)	INC	42 (30.88)	52 (38.24)	UKKD	0 (0)	0 (0)
82	BJP	115 (51.11)	INC	89 (39.56)	26 (11.55)	BSP	6 (2.67)	15 (6.67)
83	BJP	202 (64.13)	INC	90 (28.57)	112 (35.56)	UKKD	11 (3.49)	12 (3.81)
84	INC	284 (66.2)	BJP	126 (29.37)	158 (36.83)	UKKD	8 (1.86)	11 (2.56)
85	INC	135 (50.19)	BJP	125 (46.47)	10 (3.72)	UKKD	4 (1.49)	5 (1.86)
86	INC	333 (47.37)	BJP	325 (46.23)	8 (1.14)	UKKD	15 (2.13)	30 (4.27)
87	BJP	242 (74.23)	INC	69 (21.17)	173 (53.06)	UKKD	7 (2.15)	8 (2.45)
88	BJP	219 (62.39)	INC	110 (31.34)	109 (31.05)	BSP	8 (2.28)	14 (3.99)
89	BJP	183 (63.99)	INC	87 (30.42)	96 (33.57)	UKKD	8 (2.8)	8 (2.8)
90	BJP	140 (53.23)	INC	100 (38.02)	40 (15.21)	UKKD	10 (3.8)	13 (4.94)
91	BJP	138 (52.67)	INC	106 (40.46)	32 (12.21)	AAP	5 (1.91)	13 (4.96)
92	BJP	275 (58.76)	INC	168 (35.9)	107 (22.86)	UKKD	7 (1.5)	18 (3.85)
93	BJP	198 (51.83)	INC	165 (43.19)	33 (8.64)	BSP	7 (1.83)	12 (3.14)
94	BJP	206 (68.21)	INC	77 (25.5)	129 (42.71)	BSP	6 (1.99)	13 (4.3)
95	BJP	395 (75.1)	INC	100 (19.01)	295 (56.09)	UKKD	10 (1.9)	21 (3.99)
96	BJP	273 (53.95)	INC	197 (38.93)	76 (15.02)	UKKD	25 (4.94)	11 (2.17)
97	BJP	269 (75.99)	INC	72 (20.34)	197 (55.65)	AAP	3 (0.85)	10 (2.82)
98	INC	344 (76.11)	BJP	89 (19.69)	255 (56.42)	AAP	5 (1.11)	14 (3.1)
99	INC	125 (64.1)	BJP	65 (33.33)	60 (30.77)	AAP	1 (0.51)	4 (2.05)
100	INC	228 (76.77)	BJP	24 (8.08)	204 (68.69)	AAP	24 (8.08)	21 (7.07)
101	BJP	261 (80.8)	INC	45 (13.93)	216 (66.87)	UKKD	5 (1.55)	12 (3.72)
102	BJP	251 (60.48)	INC	116 (27.95)	135 (32.53)	UKKD	11 (2.65)	37 (8.92)
103	BJP	316 (54.77)	INC	235 (40.73)	81 (14.04)	UKKD	7 (1.21)	19 (3.29)
104	BJP	156 (60.47)	INC	92 (35.66)	64 (24.81)	BSP	5 (1.94)	5 (1.94)
105	BJP	163 (70.56)	INC	59 (25.54)	104 (45.02)	UKKD	3 (1.3)	6 (2.6)

Contd....

Socio-Economic Amenities - Rural

Access to Education Facilities

Particulars	Number of Villages (% of Population)				
	Available	Not Available	If Not Available (Distance of Nearest Facility)		
			A	B	C
Govt. Primary School	288 (84)	307 (16)	247 (12)	50 (2)	2 (0)
Private Primary School	12 (3)	583 (97)	0 (0)	0 (0)	0 (0)
Govt. Middle School	45 (19)	550 (81)	459 (68)	86 (11)	5 (1)
Private Middle School	2 (3)	593 (97)	0 (0)	0 (0)	0 (0)
Govt. Secondary School	25 (12)	570 (88)	421 (61)	139 (25)	10 (2)
Private Secondary School	1 (3)	594 (97)	0 (0)	0 (0)	0 (0)
Govt. Senior Secondary School	14 (8)	581 (92)	354 (54)	205 (34)	21 (4)
Private Senior Secondary School	0 (0)	595 (100)	1 (0)	0 (0)	0 (0)
Govt. Arts and Science Degree College	2 (4)	593 (96)	52 (8)	93 (15)	448 (73)
Private Arts and Science Degree College	0 (0)	595 (100)	0 (0)	0 (0)	0 (0)
Govt. Engineering College	0 (0)	595 (100)	0 (0)	0 (0)	595 (100)
Private Engineering College	0 (0)	595 (100)	0 (0)	0 (0)	0 (0)
Govt. Medicine College	0 (0)	595 (100)	0 (0)	0 (0)	595 (100)
Private Medicine College	0 (0)	595 (100)	0 (0)	0 (0)	0 (0)
Govt. Management Institute	0 (0)	595 (100)	0 (0)	0 (0)	0 (0)
Private Management Institute	0 (0)	595 (100)	0 (0)	0 (0)	595 (100)
Govt. Polytechnic	1 (0)	594 (100)	24 (3)	51 (7)	519 (89)
Private Polytechnic	0 (0)	595 (100)	0 (0)	0 (0)	0 (0)
Govt. Vocational Training School/ITI	0 (0)	595 (100)	34 (8)	41 (6)	520 (85)
Private Vocational Training School/ITI	0 (0)	595 (100)	0 (0)	0 (0)	0 (0)
Govt. Non Formal Training Centre	0 (0)	595 (100)	1 (0)	4 (0)	590 (100)
Private Non Formal Training Centre	0 (0)	595 (100)	0 (0)	0 (0)	0 (0)
Govt. School For Disabled	0 (0)	595 (100)	0 (0)	0 (0)	0 (0)
Private School For Disabled	0 (0)	595 (100)	0 (0)	0 (0)	595 (100)
Government Others	0 (0)	595 (100)	1 (0)	1 (0)	281 (42)
Private Others	0 (0)	595 (100)	0 (0)	0 (0)	312 (58)

Note : Distance A : Less than 5 km; B : Between 5-10 km; C : 10+ km.; Source : Data Analysis is based on 2011 Census.

DISCLAIMER

The Terms of Use and Disclaimer of Datanet India Private Limited (hereinafter referred to as "Datanet") for use of this analysis report of **Gangolihat Assembly Constituency (Gangolihat Vidhan Sabha)** :-

1. **Assembly Factbook™** is a Registered Trade Mark owned by Datanet.
2. All the maps are sketched and graphical representation only and have not been drawn to the scale and also not to represent the actual geographical area or boundary of the unit.
3. The data for the aforesaid analysis is based on authentic sources and has been culled from the various publications of Census, CSO and NSSO for district and block level data, various central and state government departments, Central & State Elections Commissions and the concerned Returning Officers' releases, Electoral Rolls, Election results and allied publications, internal assessment, surveys, estimates and analysis. Therefore, certain adjustment of data at micro level may have been done to arrive closer to the macro data.
4. Data have been provided on an "As Is" and "As AVAILABLE" basis
5. The colours shown in the maps or diagram and charts of a particular party, alliance or AC are indicative and do not represent them.
6. This publication which includes maps, sheets, graphs and data would be the property under copyright of Datanet only. The user may use these for its internal study, analysis and research purposes. It's public display, re-selling or any commercial uses by the user are not allowed.
7. Datanet has taken due care and caution in compilation and processing of data and allied information, but does not guarantee the accuracy, adequacy or completeness of any information/analysis and will be not responsible for any errors or omissions or for the results obtained from the use of such information/analysis.
8. All the contents for the publication have been culled from various authentic sources and Datanet reasonably believes such sources to be reliable, but does not make any representations, express or implied as to the accuracy or fitness of use of such information. The information or contents of the information/analysis do not constitute advice and should not be relied upon in making (or refraining from making) any decision. Any reliance placed upon the information provided by Datanet is the sole responsibility and strictly at the user's risk.
9. In no event will Datanet be liable for any damages (including, without limitation, damages for loss of business projects, or loss of profits) arising in contract, tort or otherwise from the use of or inability to use any of its contents, or from any action taken (or refrained from being taken) as a result of using the analysis or any of its contents. Datanet its directors, owners, editors, officials, employees, distributor and agents or any associate will not be liable for any errors in the information contained or any consequences arising from the use of the contents of the provided information/analysis.
10. If any provision of these terms and conditions is held invalid or illegal or unenforceable for any reason by any court of competent jurisdiction, such provision shall be severed and the remainder of provisions of the terms and conditions shall continue in full force and effect as if the Term of Use had been executed with the invalid, illegal or unenforceable provision eliminated.
11. If there are any discrepancies in the information provided, please bring it to attention of Datanet for suitable rectification measures.

**Buy Online This Complete Book At
Datanet India eBooks Store**

www.indiastatpublications.com

or go directly at

**[http://www.indiastatpublications.com/
Assembly_factbook/Uttarakhand/Almora/ Gangolihat](http://www.indiastatpublications.com/Assembly_factbook/Uttarakhand/Almora/Gangolihat)**

  **indiastat**elections

ISBN : 978-93-5822-570-9



9 789358 225709