



Uttarakhand

Assembly Factbook™

Kapkote Assembly Constituency



Key Electoral Data of Kapkote
Assembly Constituency (Vidhan Sabha)

Uttarakhand

Assembly Factbook™

Kapkote Assembly Constituency



Kapkote Vidhan Sabha

Editor & Director

Dr. R.K. Thukral

Research Editor

Dr. Shafeeq Rahman

**Compiled, Researched and Published by
Datanet India Pvt. Ltd.**

D-100, 1st Floor,
Okhla Industrial Area, Phase-I,
New Delhi- 110020.
Ph.: 91-11- 43580781-84
Email : support@indiastatpublications.com
Website : www.indiastatelections.com

Online Book Store :

www.indiastatpublications.com

Report No. : AFB/UK-046-0123

ISBN : 978-93-5822-572-3

First Edition : January, 2018

Sixth Updated Edition : January, 2023

Price : Rs.11500/-

US\$ 310

© Datanet India Pvt. Ltd.

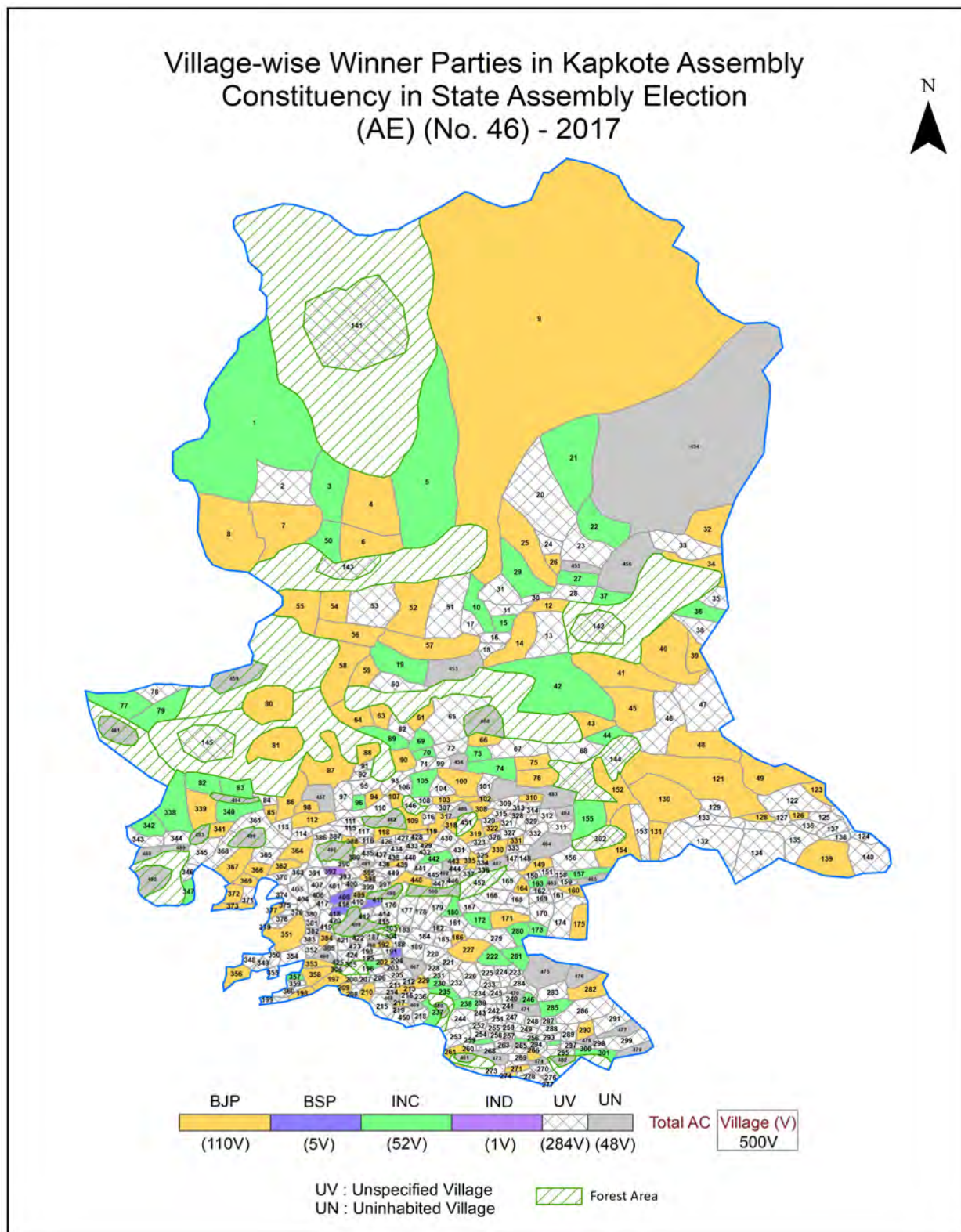
All rights reserved. No part of this book may be reproduced, stored in a retrieval system or transmitted in any form or by any means, mechanical photocopying, photographing, scanning, recording or otherwise without the prior written permission of the publisher. Please refer to Disclaimer at page no. 194 for the use of this publication.

Printed in India

Contents

No.	Particulars	Page No.
	Introduction	
1	Assembly Constituency - (Vidhan Sabha) at a Glance Features of Assembly as per Delimitation Commission of India (2008)	1-2
	Location and Political Maps	
2	Location Map Boundaries of Assembly Constituency - (Vidhan Sabha) in District Boundaries of Assembly Constituency under Parliamentary Constituency - (Lok Sabha) Village-wise Winner Parties- 2022, 2019, 2017, 2014, 2012 and 2009	3-11
	Administrative Setup (2011)	
3	District Sub-district Towns Villages Inhabited Villages Uninhabited Villages Village Panchayat Intermediate Panchayat	12-34
	Demographics (2011)	
4	Population Households Rural/Urban Population Villages by Population Size Sex Ratio (Total & 0-6 Years) Religious Population Social Population Literacy Rate	35-36
	Electoral Features	
5	Important Dates of Last Elections Held Electors by Gender Service Electors Voters Voters Turnout Polling Stations & Average Number of Electors per Polling Station Electors by Age Group Present Elected Representatives	37-42
	Historical Summary Election Results	
6	Vote Share of Major Parties Winning Margin (Number & Percentage) Polarity of Parties Summary Result of Assembly Segment of Parliamentary Election 2019, 2014, 2009, 2004 and 1999 Summary Result of Assembly Elections 2022, 2017, 2012, 2007 and 2002	43-55
	Polling Station Level Election Results	
7	Name and Number of Polling Station 2022, 2019, 2017, 2014, 2012 and 2009 Polling Station-wise Electors, Voters & Voters Turnout 2022, 2019, 2017, 2014, 2012 and 2009 Polling Station wise Elections Results 2022, 2019, 2017, 2014, 2012 and 2009	56-166
8	Panchayat and Local Bodies Election Results Panchayat Result 2014	167-174
	Share of Assembly Constituency	
9	Share of Assembly Constituency - (Vidhan Sabha) in State, District and Parliamentary Constituency - (Lok Sabha)	175
	Socio-Economic Amenities (2011)	
10	Access to Administrative Units Agricultural, Manufacturing and Industrial Commodities Demographic Indicators Education Health & Manpower Drinking Water Supply Sanitation Entertainment and Recreations Infrastructure Power Food Allocation Distribution and Marketing of Agriculture Commodities Infrastructure Transport and Road Infrastructure Communication Banking and Financial Services Land Use Irrigation Source	176-191
11	Abbreviation & Sources	192-193
12	Disclaimer	194

Location & Political Map



Administrative Setup

List of Village Panchayat & Intermediate Panchayat (Block) Name - 2011

Village Name	Village Panchayat Name	Intermediate Panchayat Name
Adhyali	Garuwa Sirmoli	Bageshwar
Agar	Rikhari	Bageshwar
Airari Gunth	Bhantola	Kapkot
Aithar	Aithar	Kapkot
Aksora	Aksora	Bageshwar
Alkanya	Narayan	Bageshwar
Anarsa	Anarsa	Bageshwar
Aneriya	Chhaatikhet	Bageshwar
Angari	Palsoi	Bageshwar
Are	Are	Bageshwar
Ason	Ason	Kapkot
Athpasiya	Paithar	Bageshwar
Aulani	Tusrera	Bageshwar
Badiyakot	Badiyakot	Kapkot
Badyura Maichak Pahrura	Badyura	Kapkot
Bag Rati	Bahndaregano	Bageshwar
Bageli	Ason	Kapkot
Bageshwar Range	-	Forest CD Block Bageshwar
Baghar	Baghar	Kapkot
Bahali	Khunoli	Bageshwar
Baikori	Baikohri Gaon	Kapkot
Baisani	Baisani	Kapkot
Baitoli Mai chak	Kande	Bageshwar
Bajet	Bheta	Bageshwar
Bakhet	Wajina	Bageshwar
Balgari Dhurpatt	Kucholi	Bageshwar
Bamsera	Bamsera	Kapkot
Baniegaon	Baniegaon	Bageshwar
Bans Jhirothi	Bans Jhirothi	Bageshwar

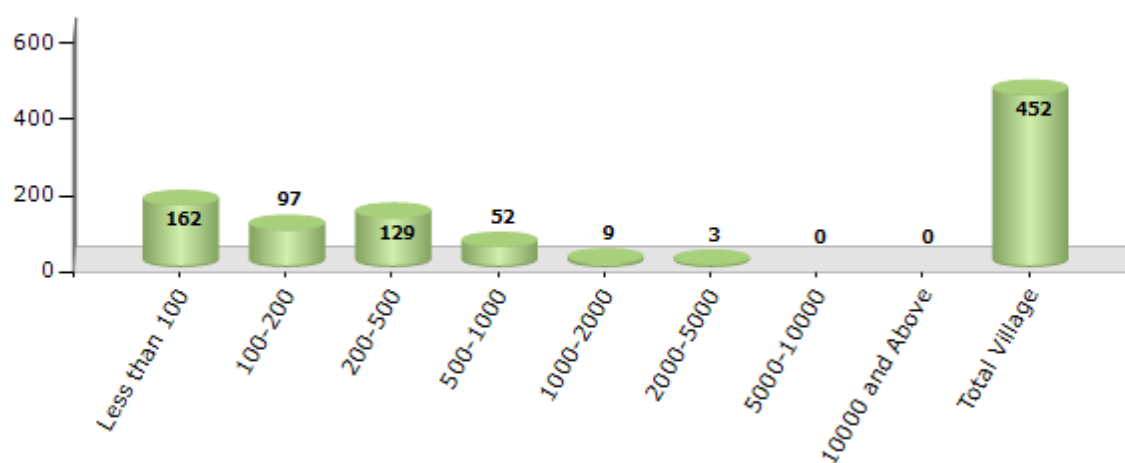
Contd....

Demographics

Number of Villages by Population Size - 2011

Less than 100	100-200	200-500	500-1000	1000-2000	2000-5000	5000-10000	10000 and Above	Total Village
162	97	129	52	9	3	0	0	452

Number of Villages by Population Size - 2011



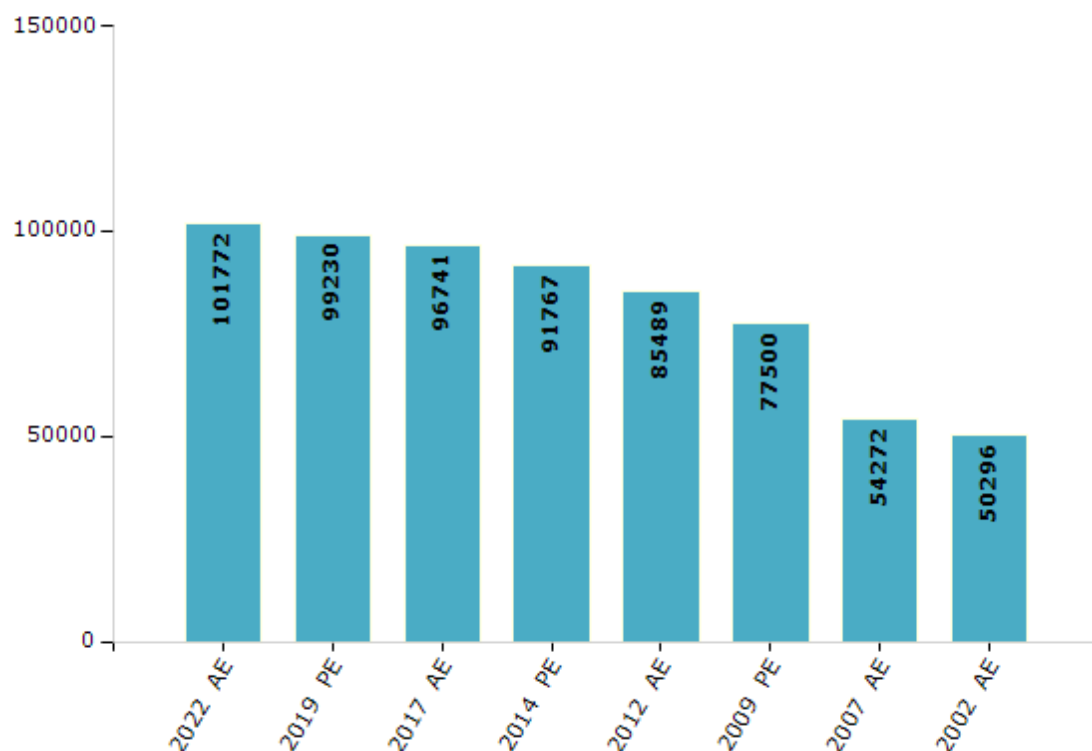
Electoral Features

Electors by Male & Female

Year	Male	Female	Others	Total
2022 AE	52760	49012	0	101772
2019 PE	51200	48030	0	99230
2017 AE	49208	47533	0	96741
2014 PE	46570	45197	0	91767
2012 AE	42849	42640	0	85489

Year	Male	Female	Others	Total
2009 PE	37134	40366	-	77500
2007 AE	25893	28379	-	54272
2004 PE	-	-	-	-
2002 AE	23902	26394	-	50296

Number of Electors

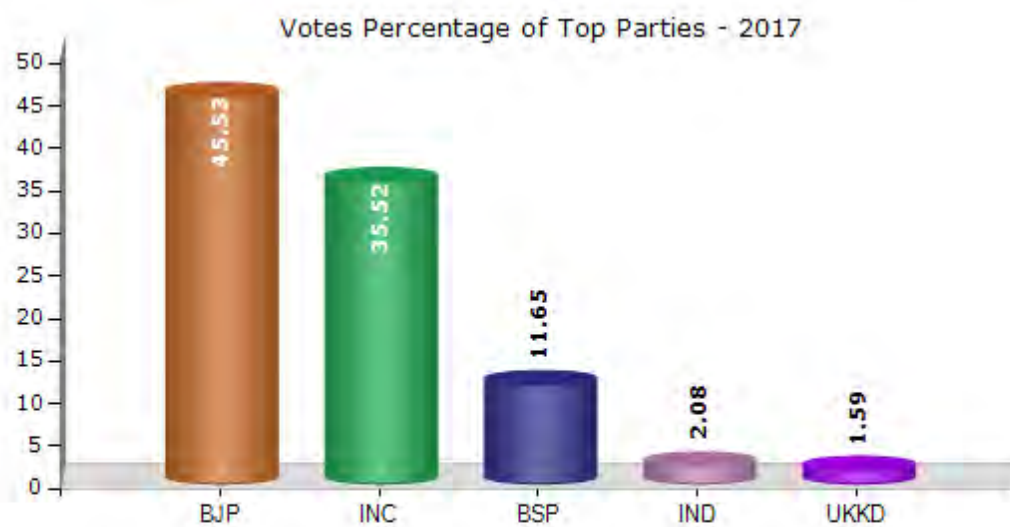


Note : AE : Assembly Election, PE : Assembly Segment of Parliamentary Election

Historical Summary Election Results

Summary Result of Assembly Election - 2017

Candidate Name	Party	Votes	Votes %
Balwant Singh Bhouriya	BJP	27213	45.53
Lalit Farswan	INC	21231	35.52
Bhoopesh Upadhyay	BSP	6964	11.65
Bhagwat Singh Dasila	IND	1242	2.08
Ram Singh Aithani	UKKD	951	1.59
Dayal Singh Kapkoti	IND	641	1.07
Govind Lal	IND	220	0.37
Karam Singh Danu	IND	196	0.33
	NOTA	1116	1.87



Polling Station Level Election Results

Number and Name of Polling Stations (PS) (2022)

Number of Polling Stations	Name of Polling Stations	Number of Polling Stations	Name of Polling Stations
1	Govt. Higher Secondary School Building, Borbalara	22	Govt. Primary School Building, Saling
2	Panchayatghar Building, Kunwari	23	Govt. Primary School Building, Gasi
3	Govt. Primary School Building, Kilpara	24	Govt. Primary School Building, Suding
4	Govt. Primary School Building, Badiyakot	25	Govt. Primary School Building, Chouda
5	Govt. Primary School Building, Teekh	26	Govt. Higher Primary School Building, Rikhari
6	Govt. Primary School Building, Daula	27	Govt. Inter Collage Building, Supi
7	Govt. Inter Collage Building, Sorag	28	Govt. Primary School Building, Baichham
8	Govt. Primary School Building, uniya	29	Govt. Primary School Building, Khalapatta
9	Govt. Primary School Building, Bachham	30	Govt. Primary School Building, Khaljhuni
10	Govt. Primary School Building, Umala	31	Govt. Primary School Building, Lahur
11	Govt. Primary School Building, Khati	32	Govt. Primary School Building, Gogina
12	Govt. Inter Collage Building, Karmi (East Part)	33	Govt. Primary School Building, Keemu
13	Govt. Inter Collage Building, Karmi (West Part)	34	Govt. Primary School Building, Ratirkethi
14	Govt. Primary School Building, Saran	35	Govt. Inter Collage Building, Ratirketi
15	Govt. Primary School Building, Dobar	36	Govt. Primary School Building, Hamtikapri
16	Govt. Inter Collage Building, Baghar (East Part)	37	Govt. Primary School Building, Leeti
17	Govt. Primary School Building, Dhoktigaon	38	Govt. Higher Secondary School Building, Leeti
18	Govt. Inter Collage Building, Baghar (West Part)	39	Inter Collage Building, Shama
19	Govt. Primary School Building, Pethi	40	Govt. Primary School Building, Shama Panyali
20	Govt. Primary School Building, Dulam	41	Govt. Primary School Building, Nani Panyali
21	Govt. Higher Primary School Building, Sumgarh	42	Govt. Primary School Building, Harsingiyabagar

Contd....

Polling Station Level Election Results

Polling Station-wise Votes Secured by Overall Top Five Parties in Kapkote Assembly in Assembly Election (AE) under Almora Parliamentary Constituency in Uttarakhand (2022)

No. of Polling Station	Winner - Suresh Gariya (BJP)	Runner-up - Lalit Farswan (INC)	3rd - Bhoopesh Upadhyay (AAP)	4th - Rajendra Singh (IND)	5th - Har Govind Joshi (BSP)	NOTA	Other	Total Votes Secured
36	87	59	17	2	1	4	0	170
37	227	131	6	9	5	5	1	384
38	263	150	9	8	11	1	0	442
39	343	219	4	2	1	2	1	572
40	235	120	10	4	2	3	1	375
41	79	31	2	1	0	2	0	115
42	277	212	10	2	5	4	0	510
43	100	59	12	0	3	6	0	180
44	164	235	10	1	0	1	0	411
45	159	260	8	3	3	3	1	437
46	145	61	1	1	1	2	0	211
47	285	115	1	6	3	4	1	415
48	127	73	5	1	2	0	0	208
49	126	153	1	1	0	5	0	286
50	124	63	0	0	3	0	0	190
51	154	103	11	0	0	5	0	273
52	138	125	4	4	1	4	0	276
53	157	66	0	4	4	0	0	231
54	205	75	13	4	1	2	0	300
55	218	59	4	5	1	1	1	289
56	214	114	19	5	2	3	2	359
57	124	51	4	2	2	4	0	187
58	196	234	7	2	3	4	0	446
59	168	180	16	2	4	0	1	371
60	257	250	7	16	6	15	2	553
61	143	117	4	0	3	2	1	270
62	263	152	2	4	1	5	1	428
63	129	115	3	1	1	2	0	251
64	86	38	3	2	0	2	1	132
65	67	88	3	1	4	2	1	166
66	183	206	4	1	0	12	0	406
67	249	330	7	1	1	4	0	592
68	301	297	14	5	5	6	2	630
69	186	160	5	3	2	7	1	364
70	320	100	19	6	2	2	5	454

Contd....

Polling Station Level Election Results

Winner, Runner-up and 3rd Party Position & Winning Margin According to Polling Stations in Kapkote Assembly in Assembly Election (AE) under Almora Parliamentary Constituency in Uttarakhand (2022)

Polling Station Number	Winner Party	Winner Votes (%)	Runner-up Party	Runner-up Votes (%)	Winning Margin Votes (%)	Third Party	Third Party Votes (%)	Other Votes (%)
71	BJP	46 (52.87)	INC	38 (43.68)	8 (9.19)	AAP	2 (2.3)	1 (1.15)
72	BJP	260 (69.33)	INC	92 (24.53)	168 (44.8)	IND (RS)	7 (1.87)	16 (4.27)
73	BJP	234 (50.43)	INC	210 (45.26)	24 (5.17)	IND (RS)	6 (1.29)	14 (3.02)
74	BJP	139 (56.28)	INC	99 (40.08)	40 (16.2)	BSP	4 (1.62)	5 (2.02)
75	BJP	68 (53.13)	INC	57 (44.53)	11 (8.6)	SP	2 (1.56)	1 (0.78)
76	INC	366 (50)	BJP	335 (45.77)	31 (4.23)	AAP	12 (1.64)	19 (2.6)
77	INC	374 (54.6)	BJP	272 (39.71)	102 (14.89)	AAP	18 (2.63)	21 (3.07)
78	BJP	131 (52.19)	INC	103 (41.04)	28 (11.15)	AAP	11 (4.38)	6 (2.39)
79	INC	177 (72.54)	BJP	58 (23.77)	119 (48.77)	AAP	3 (1.23)	6 (2.46)
80	BJP	278 (51.77)	INC	231 (43.02)	47 (8.75)	IND (RS)	11 (2.05)	17 (3.17)
81	INC	188 (47.47)	BJP	185 (46.72)	3 (0.75)	AAP	11 (2.78)	12 (3.03)
82	INC	274 (47.49)	BJP	260 (45.06)	14 (2.43)	AAP	30 (5.2)	13 (2.25)
83	INC	270 (51.72)	BJP	202 (38.7)	68 (13.02)	AAP	14 (2.68)	36 (6.9)
84	BJP	240 (47.15)	INC	237 (46.56)	3 (0.59)	AAP	8 (1.57)	24 (4.72)
85	INC	71 (66.36)	BJP	32 (29.91)	39 (36.45)	IND (RS)	2 (1.87)	2 (1.87)
86	INC	361 (52.09)	BJP	305 (44.01)	56 (8.08)	AAP	9 (1.3)	18 (2.6)
87	INC	362 (60.54)	BJP	205 (34.28)	157 (26.26)	BSP	7 (1.17)	24 (4.01)
88	BJP	240 (56.21)	INC	168 (39.34)	72 (16.87)	IND (RS)	8 (1.87)	11 (2.58)
89	BJP	187 (53.58)	INC	152 (43.55)	35 (10.03)	AAP	4 (1.15)	6 (1.72)
90	BJP	239 (68.29)	INC	104 (29.71)	135 (38.58)	BSP	3 (0.86)	4 (1.14)
91	BJP	365 (50.98)	INC	312 (43.58)	53 (7.4)	AAP	10 (1.4)	29 (4.05)
92	INC	88 (48.09)	BJP	85 (46.45)	3 (1.64)	AAP	4 (2.19)	6 (3.28)
93	BJP	308 (66.38)	INC	128 (27.59)	180 (38.79)	AAP	17 (3.66)	11 (2.37)
94	BJP	80 (49.69)	INC	74 (45.96)	6 (3.73)	AAP	3 (1.86)	4 (2.48)
95	BJP	197 (57.6)	INC	88 (25.73)	109 (31.87)	AAP	48 (14.04)	9 (2.63)
96	BJP	278 (58.04)	INC	180 (37.58)	98 (20.46)	AAP	8 (1.67)	13 (2.71)
97	BJP	208 (67.31)	INC	85 (27.51)	123 (39.8)	AAP	8 (2.59)	8 (2.59)
98	BJP	167 (57.79)	INC	111 (38.41)	56 (19.38)	IND (RS)	5 (1.73)	6 (2.08)
99	BJP	250 (50.61)	INC	198 (40.08)	52 (10.53)	AAP	17 (3.44)	29 (5.87)
100	BJP	157 (48.01)	INC	150 (45.87)	7 (2.14)	AAP	11 (3.36)	9 (2.75)
101	INC	182 (52)	BJP	156 (44.57)	26 (7.43)	AAP	3 (0.86)	9 (2.57)
102	INC	238 (52.08)	BJP	183 (40.04)	55 (12.04)	AAP	8 (1.75)	28 (6.13)
103	INC	72 (43.11)	BJP	62 (37.13)	10 (5.98)	AAP	28 (16.77)	5 (2.99)
104	BJP	126 (54.55)	INC	63 (27.27)	63 (27.28)	AAP	28 (12.12)	14 (6.06)
105	INC	148 (46.25)	BJP	121 (37.81)	27 (8.44)	AAP	41 (12.81)	10 (3.13)

Contd....

Socio-Economic Amenities - Rural

Access to Education Facilities

Particulars	Number of Villages (% of Population)				
	Available	Not Available	If Not Available (Distance of Nearest Facility)		
			A	B	C
Govt. Primary School	230 (77)	222 (23)	203 (19)	14 (3)	3 (1)
Private Primary School	72 (29)	380 (71)	0 (0)	0 (0)	0 (0)
Govt. Middle School	96 (45)	356 (55)	308 (44)	37 (8)	3 (1)
Private Middle School	24 (14)	428 (86)	4 (1)	2 (1)	0 (0)
Govt. Secondary School	46 (28)	406 (72)	306 (52)	67 (13)	14 (4)
Private Secondary School	18 (9)	434 (91)	12 (2)	4 (1)	0 (0)
Govt. Senior Secondary School	30 (17)	422 (83)	274 (47)	103 (23)	26 (8)
Private Senior Secondary School	13 (7)	439 (93)	12 (2)	5 (1)	0 (0)
Govt. Arts and Science Degree College	0 (0)	452 (100)	5 (1)	9 (2)	438 (97)
Private Arts and Science Degree College	0 (0)	452 (100)	0 (0)	0 (0)	0 (0)
Govt. Engineering College	0 (0)	452 (100)	0 (0)	0 (0)	452 (100)
Private Engineering College	0 (0)	452 (100)	0 (0)	0 (0)	0 (0)
Govt. Medicine College	0 (0)	452 (100)	0 (0)	0 (0)	452 (100)
Private Medicine College	0 (0)	452 (100)	0 (0)	0 (0)	0 (0)
Govt. Management Institute	0 (0)	452 (100)	0 (0)	0 (0)	0 (0)
Private Management Institute	0 (0)	452 (100)	0 (0)	0 (0)	452 (100)
Govt. Polytechnic	0 (0)	452 (100)	35 (5)	31 (5)	386 (90)
Private Polytechnic	0 (0)	452 (100)	0 (0)	0 (0)	0 (0)
Govt. Vocational Training School/ITI	0 (0)	452 (100)	36 (5)	31 (5)	385 (90)
Private Vocational Training School/ITI	0 (0)	452 (100)	0 (0)	0 (0)	0 (0)
Govt. Non Formal Training Centre	0 (0)	452 (100)	1 (0)	0 (0)	305 (77)
Private Non Formal Training Centre	0 (0)	452 (100)	3 (1)	6 (2)	137 (21)
Govt. School For Disabled	0 (0)	452 (100)	1 (0)	0 (0)	145 (55)
Private School For Disabled	0 (0)	452 (100)	0 (0)	0 (0)	306 (45)
Government Others	0 (0)	452 (100)	0 (0)	0 (0)	0 (0)
Private Others	0 (0)	452 (100)	4 (1)	6 (2)	442 (98)

Note : Distance A : Less than 5 km; B : Between 5-10 km; C : 10+ km.; Source : Data Analysis is based on 2011 Census.

DISCLAIMER

The Terms of Use and Disclaimer of Datanet India Private Limited (hereinafter referred to as "Datanet") for use of this analysis report of **Kapkote Assembly Constituency (Kapkote Vidhan Sabha)** :-

1. **Assembly Factbook™** is a Registered Trade Mark owned by Datanet.
2. All the maps are sketched and graphical representation only and have not been drawn to the scale and also not to represent the actual geographical area or boundary of the unit.
3. The data for the aforesaid analysis is based on authentic sources and has been culled from the various publications of Census, CSO and NSSO for district and block level data, various central and state government departments, Central & State Elections Commissions and the concerned Returning Officers' releases, Electoral Rolls, Election results and allied publications, internal assessment, surveys, estimates and analysis. Therefore, certain adjustment of data at micro level may have been done to arrive closer to the macro data.
4. Data have been provided on an "As Is" and "As AVAILABLE" basis
5. The colours shown in the maps or diagram and charts of a particular party, alliance or AC are indicative and do not represent them.
6. This publication which includes maps, sheets, graphs and data would be the property under copyright of Datanet only. The user may use these for its internal study, analysis and research purposes. It's public display, re-selling or any commercial uses by the user are not allowed.
7. Datanet has taken due care and caution in compilation and processing of data and allied information, but does not guarantee the accuracy, adequacy or completeness of any information/analysis and will be not responsible for any errors or omissions or for the results obtained from the use of such information/analysis.
8. All the contents for the publication have been culled from various authentic sources and Datanet reasonably believes such sources to be reliable, but does not make any representations, express or implied as to the accuracy or fitness of use of such information. The information or contents of the information/analysis do not constitute advice and should not be relied upon in making (or refraining from making) any decision. Any reliance placed upon the information provided by Datanet is the sole responsibility and strictly at the user's risk.
9. In no event will Datanet be liable for any damages (including, without limitation, damages for loss of business projects, or loss of profits) arising in contract, tort or otherwise from the use of or inability to use any of its contents, or from any action taken (or refrained from being taken) as a result of using the analysis or any of its contents. Datanet its directors, owners, editors, officials, employees, distributor and agents or any associate will not be liable for any errors in the information contained or any consequences arising from the use of the contents of the provided information/analysis.
10. If any provision of these terms and conditions is held invalid or illegal or unenforceable for any reason by any court of competent jurisdiction, such provision shall be severed and the remainder of provisions of the terms and conditions shall continue in full force and effect as if the Term of Use had been executed with the invalid, illegal or unenforceable provision eliminated.
11. If there are any discrepancies in the information provided, please bring it to attention of Datanet for suitable rectification measures.

**Buy Online This Complete Book At
Datanet India eBooks Store**

www.indiastatpublications.com

or go directly at

**[http://www.indiastatpublications.com/
Assembly_factbook/Uttarakhand/Almora/ Kapkote](http://www.indiastatpublications.com/Assembly_factbook/Uttarakhand/Almora/Kapkote)**

 **indiastat**elections

ISBN : 978-93-5822-572-3



9 789358 225723