



Uttarakhand

Assembly Factbook™

Pithoragarh Assembly Constituency



Key Electoral Data of Pithoragarh
Assembly Constituency (Vidhan Sabha)

Uttarakhand

Assembly Factbook™

Pithoragarh Assembly Constituency



Pithoragarh Vidhan Sabha

Editor & Director

Dr. R.K. Thukral

Research Editor

Dr. Shafeeq Rahman

**Compiled, Researched and Published by
Datanet India Pvt. Ltd.**

D-100, 1st Floor,

Okhla Industrial Area, Phase-I,

New Delhi- 110020.

Ph.: 91-11- 43580781-84

Email : support@indiastatpublications.com

Website : www.indiastatelections.com

Online Book Store :

www.indiastatpublications.com

Report No. : AFB/UK-044-0125

ISBN : 978-93-5822-571-6

First Edition : January, 2018

Eighth Updated Edition : January, 2025

Price : Rs.11500/-

US\$ 310

© Datanet India Pvt. Ltd.

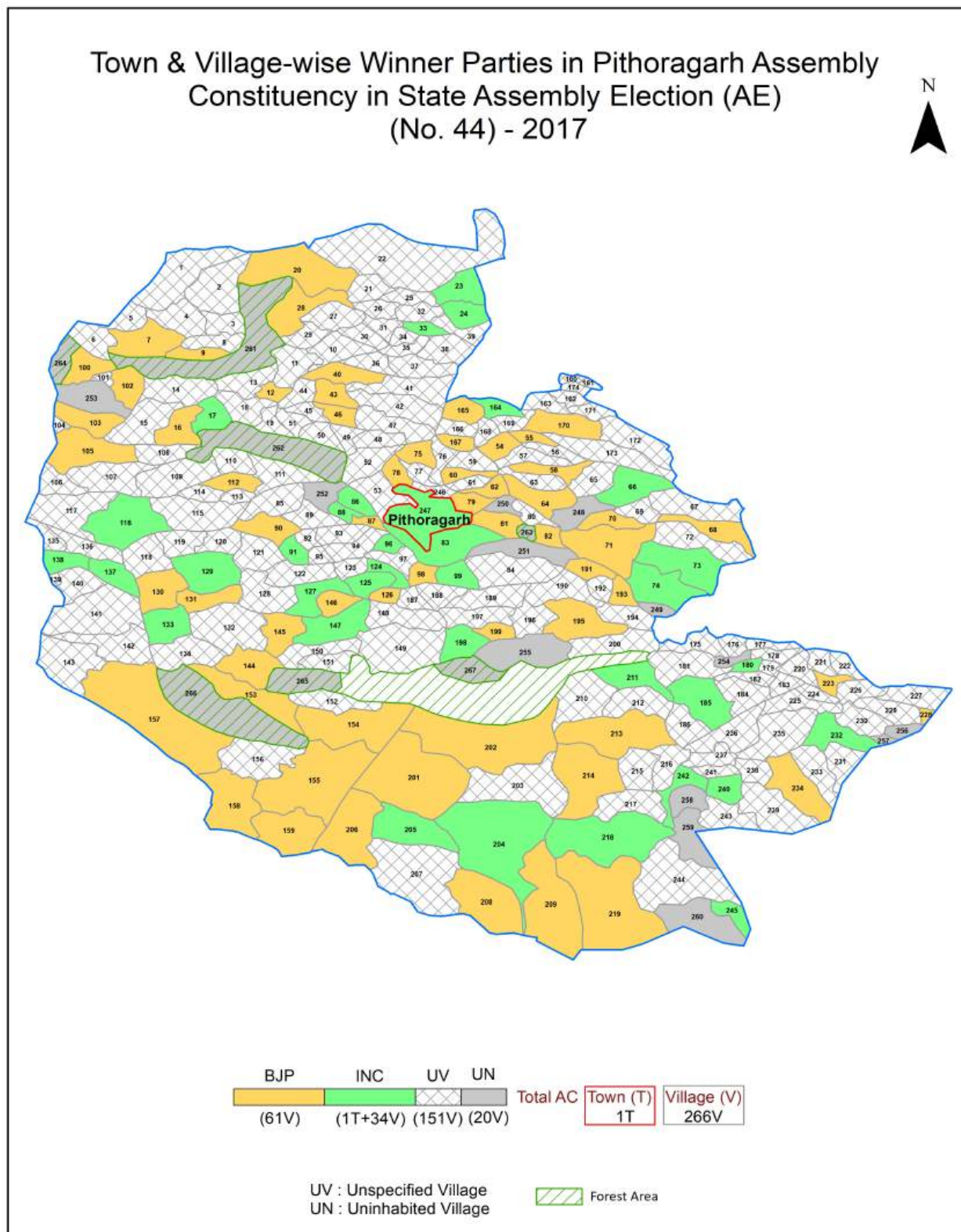
All rights reserved. No part of this book may be reproduced, stored in a retrieval system or transmitted in any form or by any means, mechanical photocopying, photographing, scanning, recording or otherwise without the prior written permission of the publisher. Please refer to Disclaimer at page no. 164 for the use of this publication.

Printed in India

Contents

No.	Particulars	Page No.
	Introduction	
1	Assembly Constituency - (Vidhan Sabha) at a Glance Features of Assembly as per Delimitation Commission of India (2008)	1-2
	Location and Political Maps	
2	Location Map Boundaries of Assembly Constituency - (Vidhan Sabha) in District Boundaries of Assembly Constituency under Parliamentary Constituency - (Lok Sabha) Town & Village-wise Winner Parties- 2024, 2022, 2019, 2017, 2014, 2012 and 2009	3-11
	Administrative Setup (2011)	
3	District Sub-district Towns Villages Inhabited Villages Uninhabited Villages Village Panchayat Intermediate Panchayat	12-24
	Demographics (2011)	
4	Population Households Rural/Urban Population Towns and Villages by Population Size Sex Ratio (Total & 0-6 Years) Religious Population Social Population Literacy Rate	25-26
	Electoral Features	
5	Important Dates of Last Elections Held Electors by Gender Service Electors Voters Voters Turnout Polling Stations & Average Number of Electors per Polling Station Electors by Age Group Present Elected Representatives	27-32
	Historical Summary Election Results	
6	Vote Share of Major Parties Winning Margin (Number & Percentage) Polarity of Parties Summary Result of Assembly Segment of Parliamentary Election 2024, 2019, 2014, 2009, 2004 and 1999 Summary Result of Assembly Elections 2022, 2017, 2012, 2007 and 2002	33-45
	Polling Station Level Election Results	
7	Name and Number of Polling Station 2024, 2022, 2019, 2017, 2014, 2012 and 2009 Polling Station-wise Electors, Voters & Voters Turnout 2024, 2022, 2019, 2017, 2014, 2012 and 2009 Polling Station wise Elections Results 2024, 2022, 2019, 2017, 2014, 2012 and 2009	46-137
8	Panchayat and Local Bodies Election Results Panchayat Result 2014 Urban Local Bodies Result 2013	138-144
9	Share of Assembly Constituency Share of Assembly Constituency - (Vidhan Sabha) in State, District and Parliamentary Constituency - (Lok Sabha)	145
10	Socio-Economic Amenities (2011) Access to Administrative Units Agricultural, Manufacturing and Industrial Commodities Demographic Indicators Education Health & Manpower Drinking Water Supply Sanitation Entertainment and Recreations Infrastructure Power Food Allocation Distribution and Marketing of Agriculture Commodities Infrastructure Transport and Road Infrastructure Communication Banking and Financial Services Land Use Irrigation Source	146-161
11	Abbreviation & Sources	162-163
12	Disclaimer	164

Location & Political Map



Administrative Setup

List of Village Panchayat & Intermediate Panchayat (Block) Name - 2011

Village Name	Village Panchayat Name	Intermediate Panchayat Name
Agar	Aagar	Pithoragarh
Agar	Basaur	Munakot
Aicholi(Anshik)	Aicholi	Pithoragarh
Anu	Rikhai	Munakot
Aru Kholi	Budalgaon	Munakot
Badari	Budalgaon	Munakot
Bagaur	Majhera	Pithoragarh
Bagsil	Bagsil	Pithoragarh
Bajeti (Anshik)	Mission Chandok	Pithoragarh
Balakot	Balakot	Pithoragarh
Balet	Majhera	Munakot
Bamanthal	Kante	Pithoragarh
Banauli Bhat(Badoli)	Paun	Pithoragarh
Bangwari Tingarh	Diyudi	Pithoragarh
Bani	Basaur	Munakot
Bans Maitoli	Bans Matoli	Pithoragarh
Baraway	Baraway	Munakot
Bareu	Syanla	Pithoragarh
Barkha Lekh	Seri Barakot	Pithoragarh
Basaur Mainan	Basaur	Munakot
Bastey	Nanisein	Pithoragarh
Bastey	Baste	Pithoragarh
Baun Kote	Tarigaon	Munakot
Beltari	Dhari Air	Munakot
Bera	Bera	Pithoragarh
Bhaisdhunga	Kwee Gaon	Munakot
Bhalya	Upertola	Pithoragarh
Bhandari Gaon	Tiltar	Pithoragarh
Bharkatiya Joshi	Bharkatiya	Munakot

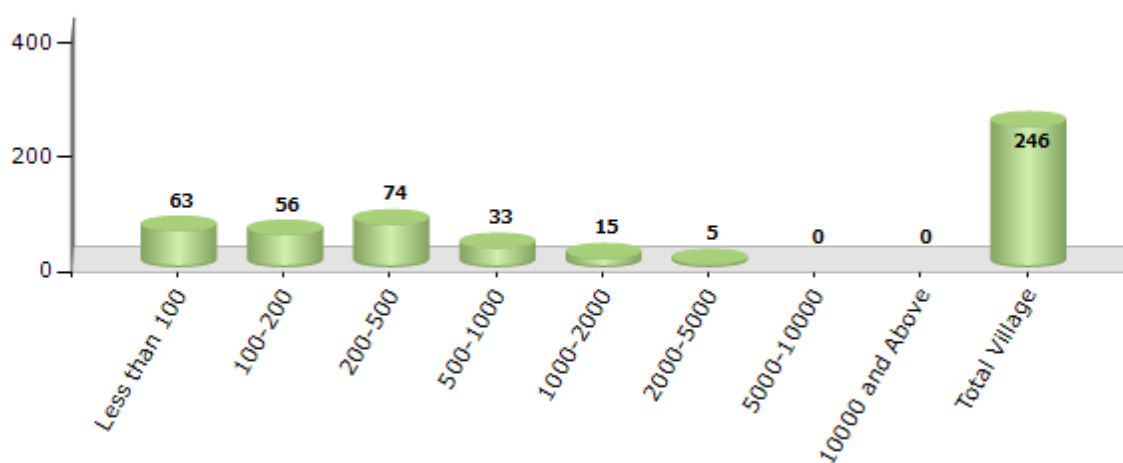
Contd....

Demographics

Number of Villages by Population Size - 2011

Less than 100	100-200	200-500	500-1000	1000-2000	2000-5000	5000-10000	10000 and Above	Total Village
63	56	74	33	15	5	0	0	246

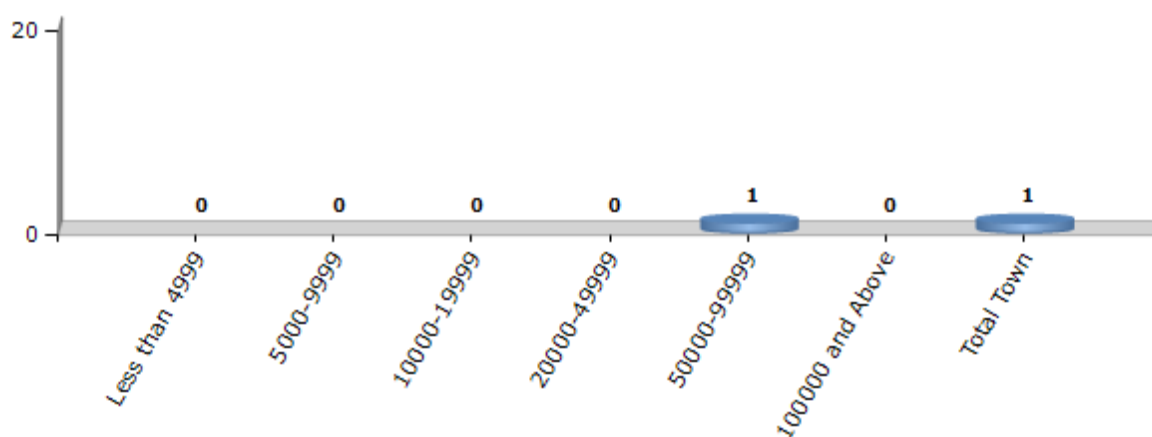
Number of Villages by Population Size - 2011



Number of Towns by Population Size - 2011

Less than 4999	5000-9999	10000-19999	20000-49999	50000-99999	100000 and Above	Total Town
0	0	0	0	1	0	1

Number of Towns by Population Size - 2011

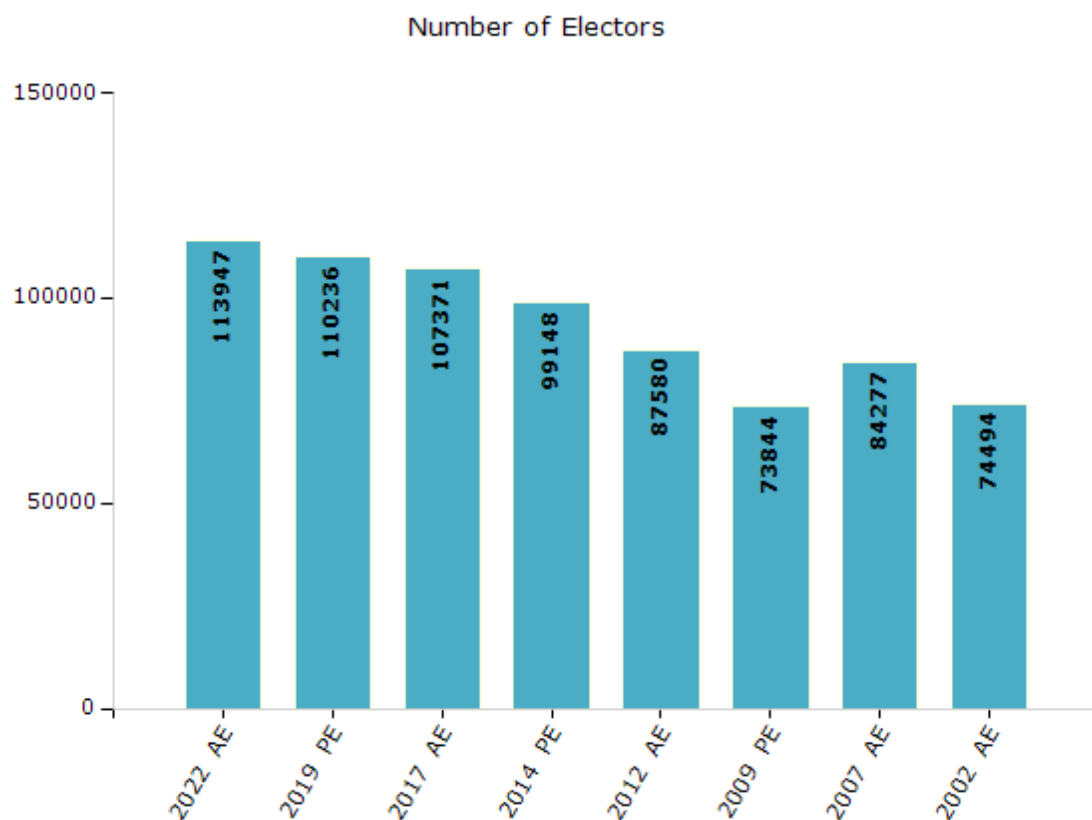


Electoral Features

Electors by Male & Female

Year	Male	Female	Others	Total
2022 AE	58494	55453	0	113947
2019 PE	57049	53187	0	110236
2017 AE	54504	52867	0	107371
2014 PE	49383	49759	6	99148
2012 AE	43688	43892	0	87580

Year	Male	Female	Others	Total
2009 PE	35332	38512	-	73844
2007 AE	40267	44010	-	84277
2004 PE	-	-	-	-
2002 AE	36760	37734	-	74494

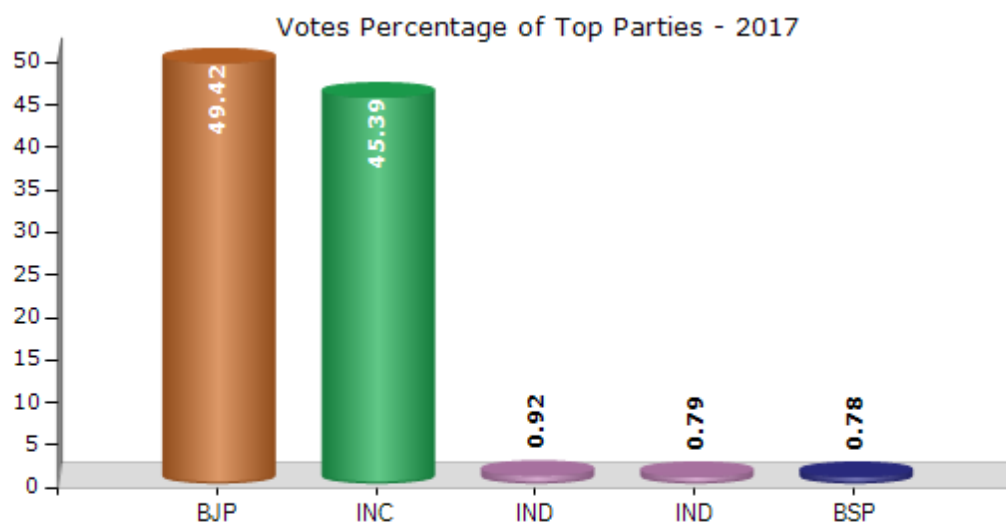


Note : AE : Assembly Election, PE : Assembly Segment of Parliamentary Election

Historical Summary Election Results

Summary Result of Assembly Election - 2017

Candidate Name	Party	Votes	Votes %
Prakash Pant	BJP	32941	49.42
Mayukh Mahar	INC	30257	45.39
Lalit Mohan Bhatt	IND	613	0.92
Mahendra Singh	IND	529	0.79
Raghuvar Ram	BSP	519	0.78
Sushma Mathur	UKKD	304	0.46
Manoj Kumar Joshi	IND	126	0.19
Krishnanand Kapri	IND	111	0.17
Ramesh Bisht	SP	108	0.16
Gulajar	IND	78	0.12
	NOTA	1072	1.61



Polling Station Level Election Results

Number and Name of Polling Stations (PS) (2022)

Number of Polling Stations	Name of Polling Stations	Number of Polling Stations	Name of Polling Stations
1	Govt. Primary School Bhawan, Kumayachour	22	Govt. Primary School, Kucha
2	Govt. Primary School, Roripali	23	Govt. Girls Purva Madhyamik Vidhyalay, Bishar
3	Govt. Junior High School, Ukhariseri	24	Govt. Primary School, Poun
4	Govt. Junior High School, Papla	25	Govt. Primary School, Papdev-Second
5	Govt. Primary School, Jhuni	26	Govt. Primary School, Hureti
6	Govt. Primary School, Naini Bhanar	27	Govt. Primary School, Takari
7	Govt. Primary School, Digtoli	28	Dr.B.D.Tiwari G.U.M.V., Bajeti (E.P)
8	Govt. Primary School, Jajurali	29	Dr.B.D.Tiwari G.U.M.V., Bajeti (W.P)
9	Govt. Primary School, Bans	30	Govt. Inter College, Pithoragarh Class-6
10	Govt. Primary School, Bhurmuni	31	Govt. Inter College, Pithoragarh Class-12A
11	Govt. Girl Junior High School, Jagtarh	32	Govt. Inter College, Pithoragarh Class-8 (West Part)
12	Govt. Primary School, Mostamanu	33	Govt. Inter College, Pithoragarh Class-8 (West Part)
13	Govt. Inter Coolage East Part, Gourangchour (East Part)	34	District C.V.O., Pithoragarh
14	Govt. Inter Coolage East Part, Gourangchour (West Part)	35	District C.V.O., Pithoragarh
15	Govt. Primary School, Dungra	36	Office of the S.E. P.W.D. Third Circle West Part, Pithoragarh East Part
16	Govt. Primary School, Baste	37	Office of the S.E. P.W.D. Third Circle West Part, Pithoragarh West Part
17	Govt. Primary School, sanghar	38	District horticulture Office East Part, Pithoragarh East Part
18	Govt. Primary School, Khatigaon	39	District horticulture Office East Part, Pithoragarh West Part
19	Govt. Primary School East Part, Chamali (East Part)	40	Govt. primary School, Takana (West Part)
20	Govt. Primary School East Part, Chamali (West Part)	41	Govt. primary School, Takana (East Part)
21	Govt. Adarash Vidhyalay, Jakh	42	P.W.D./E.M.D., Pithoragarh East Part

Contd....

Polling Station Level Election Results

Polling Station-wise Votes Secured by Overall Top Five Parties in Pithoragarh Assembly in Assembly Election (AE) under Almora Parliamentary Constituency in Uttarakhand (2022)

No. of Polling Station	Winner - Mayukh Mahar (INC)	Runner-up - Chandra Pant (BJP)	3rd - Nitin Markana (IND)	4th - Chandra Prakash Punera (AAP)	5th - (Engineer) Kartik Tamta (ASPKR)	NOTA	Other	Total Votes Secured
36	144	111	26	5	0	1	1	288
37	297	143	42	1	3	2	9	497
38	187	145	52	1	1	1	4	391
39	133	123	30	0	2	2	1	291
40	229	159	43	2	4	4	6	447
41	421	205	45	4	0	4	9	688
42	253	248	89	4	3	8	1	606
43	134	155	64	8	1	2	4	368
44	241	280	97	5	2	2	2	629
45	233	97	28	0	3	2	2	365
46	281	227	48	3	2	2	1	564
47	216	205	39	1	1	3	1	466
48	150	170	45	0	0	5	2	372
49	153	149	35	4	2	5	4	352
50	113	105	31	7	0	3	1	260
51	166	162	49	19	1	1	4	402
52	158	226	69	9	1	2	3	468
53	237	171	59	14	5	3	5	494
54	355	149	58	7	10	0	9	588
55	245	184	63	9	3	7	6	517
56	356	141	40	13	3	2	8	563
57	156	121	43	4	7	5	7	343
58	276	228	46	6	2	8	6	572
59	107	114	29	2	0	4	2	258
60	230	110	36	5	1	0	4	386
61	183	132	78	3	1	2	2	401
62	369	205	62	3	6	2	4	651
63	278	237	71	3	4	1	0	594
64	271	265	74	5	1	4	3	623
65	396	195	69	1	3	2	6	672
66	180	171	53	2	4	2	3	415
67	148	54	17	4	0	3	1	227
67A	194	59	30	4	1	1	2	291
68	150	114	53	4	0	6	7	334
69	361	143	40	2	11	4	3	564

Contd....

Polling Station Level Election Results

Winner, Runner-up and 3rd Party Position & Winning Margin According to Polling Stations in Pithoragarh Assembly in Assembly Election (AE) under Almora Parliamentary Constituency in Uttarakhand (2022)

Polling Station Number	Winner Party	Winner Votes (%)	Runner-up Party	Runner-up Votes (%)	Winning Margin Votes (%)	Third Party	Third Party Votes (%)	Other Votes (%)
70	INC	353 (56.57)	BJP	171 (27.4)	182 (29.17)	IND (NM)	79 (12.66)	21 (3.37)
71	BJP	247 (41.1)	INC	212 (35.27)	35 (5.83)	IND (NM)	84 (13.98)	58 (9.65)
72	BJP	321 (45.4)	INC	250 (35.36)	71 (10.04)	IND (NM)	106 (14.99)	30 (4.24)
73	INC	302 (45.01)	BJP	288 (42.92)	14 (2.09)	IND (NM)	63 (9.39)	18 (2.68)
74	BJP	252 (44.29)	INC	228 (40.07)	24 (4.22)	IND (NM)	46 (8.08)	43 (7.56)
75	BJP	219 (43.8)	INC	158 (31.6)	61 (12.2)	AAP	54 (10.8)	69 (13.8)
76	INC	411 (48.93)	BJP	348 (41.43)	63 (7.5)	AAP	31 (3.69)	50 (5.95)
77	BJP	150 (43.1)	INC	135 (38.79)	15 (4.31)	IND (NM)	53 (15.23)	10 (2.87)
78	INC	342 (49.07)	BJP	254 (36.44)	88 (12.63)	IND (NM)	83 (11.91)	18 (2.58)
79	BJP	217 (44.47)	INC	196 (40.16)	21 (4.31)	IND (NM)	55 (11.27)	20 (4.1)
80	INC	414 (48.94)	BJP	332 (39.24)	82 (9.7)	IND (NM)	80 (9.46)	20 (2.36)
81	INC	345 (47.46)	BJP	237 (32.6)	108 (14.86)	IND (NM)	111 (15.27)	34 (4.68)
82	INC	221 (44.38)	BJP	215 (43.17)	6 (1.21)	IND (NM)	46 (9.24)	16 (3.21)
83	INC	176 (52.23)	BJP	121 (35.91)	55 (16.32)	IND (NM)	24 (7.12)	16 (4.75)
84	BJP	209 (45.14)	INC	161 (34.77)	48 (10.37)	IND (NM)	78 (16.85)	15 (3.24)
85	INC	170 (49.28)	BJP	131 (37.97)	39 (11.31)	IND (NM)	32 (9.28)	12 (3.48)
86	INC	230 (40.56)	BJP	212 (37.39)	18 (3.17)	IND (NM)	92 (16.23)	33 (5.82)
87	INC	437 (69.15)	BJP	120 (18.99)	317 (50.16)	IND (NM)	46 (7.28)	29 (4.59)
88	INC	386 (58.93)	BJP	194 (29.62)	192 (29.31)	IND (NM)	49 (7.48)	26 (3.97)
89	INC	270 (48.13)	BJP	233 (41.53)	37 (6.6)	IND (NM)	42 (7.49)	16 (2.85)
90	BJP	248 (48.25)	INC	200 (38.91)	48 (9.34)	IND (NM)	53 (10.31)	13 (2.53)
91	INC	376 (52.51)	BJP	233 (32.54)	143 (19.97)	IND (NM)	84 (11.73)	23 (3.21)
92	INC	136 (44.16)	BJP	116 (37.66)	20 (6.5)	IND (NM)	43 (13.96)	13 (4.22)
93	INC	396 (48.59)	BJP	316 (38.77)	80 (9.82)	IND (NM)	77 (9.45)	26 (3.19)
94	INC	639 (75.98)	BJP	117 (13.91)	522 (62.07)	IND (NM)	55 (6.54)	30 (3.57)
95	INC	283 (43.4)	BJP	276 (42.33)	7 (1.07)	IND (NM)	73 (11.2)	20 (3.07)
96	INC	149 (56.02)	IND (NM)	55 (20.68)	94 (35.34)	BJP	50 (18.8)	12 (4.51)
97	INC	83 (66.94)	BJP	30 (24.19)	53 (42.75)	IND (NM)	5 (4.03)	6 (4.84)
98	BJP	189 (43.55)	INC	180 (41.47)	9 (2.08)	IND (NM)	48 (11.06)	17 (3.92)
99	INC	240 (66.67)	BJP	91 (25.28)	149 (41.39)	IND (NM)	15 (4.17)	14 (3.89)
100	INC	234 (49.79)	BJP	179 (38.09)	55 (11.7)	IND (NM)	43 (9.15)	14 (2.98)
101	INC	314 (63.05)	BJP	141 (28.31)	173 (34.74)	IND (NM)	29 (5.82)	14 (2.81)
102	BJP	176 (43.35)	INC	169 (41.63)	7 (1.72)	IND (NM)	22 (5.42)	39 (9.61)
103	BJP	107 (56.91)	INC	55 (29.26)	52 (27.65)	IND (NM)	18 (9.57)	8 (4.26)
104	INC	232 (49.89)	BJP	176 (37.85)	56 (12.04)	ASPKR	22 (4.73)	35 (7.53)

Contd....

Socio-Economic Amenities - Rural

Access to Education Facilities

Particulars	Number of Villages (% of Population)				
	Available	Not Available	If Not Available (Distance of Nearest Facility)		
			A	B	C
Govt. Primary School	180 (95)	66 (5)	59 (4)	7 (1)	0 (0)
Private Primary School	16 (11)	230 (89)	0 (0)	0 (0)	0 (0)
Govt. Middle School	76 (47)	170 (53)	137 (41)	24 (6)	3 (0)
Private Middle School	9 (5)	237 (95)	2 (3)	1 (1)	0 (0)
Govt. Secondary School	33 (24)	213 (76)	139 (45)	50 (15)	13 (4)
Private Secondary School	9 (10)	237 (90)	5 (4)	0 (0)	0 (0)
Govt. Senior Secondary School	16 (14)	230 (86)	119 (46)	75 (26)	31 (8)
Private Senior Secondary School	3 (3)	243 (97)	2 (3)	0 (0)	0 (0)
Govt. Arts and Science Degree College	0 (0)	246 (100)	18 (13)	62 (39)	166 (47)
Private Arts and Science Degree College	0 (0)	246 (100)	0 (0)	0 (0)	0 (0)
Govt. Engineering College	0 (0)	246 (100)	0 (0)	0 (0)	245 (100)
Private Engineering College	0 (0)	246 (100)	0 (0)	0 (0)	1 (0)
Govt. Medicine College	0 (0)	246 (100)	0 (0)	0 (0)	246 (100)
Private Medicine College	0 (0)	246 (100)	0 (0)	0 (0)	0 (0)
Govt. Management Institute	0 (0)	246 (100)	0 (0)	0 (0)	0 (0)
Private Management Institute	0 (0)	246 (100)	0 (0)	0 (0)	246 (100)
Govt. Polytechnic	0 (0)	246 (100)	0 (0)	0 (0)	246 (100)
Private Polytechnic	0 (0)	246 (100)	0 (0)	0 (0)	0 (0)
Govt. Vocational Training School/ITI	0 (0)	246 (100)	0 (0)	0 (0)	246 (100)
Private Vocational Training School/ITI	0 (0)	246 (100)	0 (0)	0 (0)	0 (0)
Govt. Non Formal Training Centre	0 (0)	246 (100)	18 (13)	60 (38)	163 (46)
Private Non Formal Training Centre	0 (0)	246 (100)	0 (0)	3 (2)	2 (1)
Govt. School For Disabled	0 (0)	246 (100)	0 (0)	0 (0)	0 (0)
Private School For Disabled	0 (0)	246 (100)	0 (0)	0 (0)	246 (100)
Government Others	0 (0)	246 (100)	0 (0)	0 (0)	0 (0)
Private Others	0 (0)	246 (100)	0 (0)	0 (0)	246 (100)

Note : Distance A : Less than 5 km; B : Between 5-10 km; C : 10+ km.; Source : Data Analysis is based on 2011 Census.

DISCLAIMER

The Terms of Use and Disclaimer of Datanet India Private Limited (hereinafter referred to as "Datanet") for use of this analysis report of **Pithoragarh Assembly Constituency (Pithoragarh Vidhan Sabha)** :-

1. **Assembly Factbook™** is a Registered Trade Mark owned by Datanet.
2. All the maps are sketched and graphical representation only and have not been drawn to the scale and also not to represent the actual geographical area or boundary of the unit.
3. The data for the aforesaid analysis is based on authentic sources and has been culled from the various publications of Census, CSO and NSSO for district and block level data, various central and state government departments, Central & State Elections Commissions and the concerned Returning Officers' releases, Electoral Rolls, Election results and allied publications, internal assessment, surveys, estimates and analysis. Therefore, certain adjustment of data at micro level may have been done to arrive closer to the macro data.
4. Data have been provided on an "As Is" and "As AVAILABLE" basis
5. The colours shown in the maps or diagram and charts of a particular party, alliance or AC are indicative and do not represent them.
6. This publication which includes maps, sheets, graphs and data would be the property under copyright of Datanet only. The user may use these for its internal study, analysis and research purposes. It's public display, re-selling or any commercial uses by the user are not allowed.
7. Datanet has taken due care and caution in compilation and processing of data and allied information, but does not guarantee the accuracy, adequacy or completeness of any information/analysis and will be not responsible for any errors or omissions or for the results obtained from the use of such information/analysis.
8. All the contents for the publication have been culled from various authentic sources and Datanet reasonably believes such sources to be reliable, but does not make any representations, express or implied as to the accuracy or fitness of use of such information. The information or contents of the information/analysis do not constitute advice and should not be relied upon in making (or refraining from making) any decision. Any reliance placed upon the information provided by Datanet is the sole responsibility and strictly at the user's risk.
9. In no event will Datanet be liable for any damages (including, without limitation, damages for loss of business projects, or loss of profits) arising in contract, tort or otherwise from the use of or inability to use any of its contents, or from any action taken (or refrained from being taken) as a result of using the analysis or any of its contents. Datanet its directors, owners, editors, officials, employees, distributor and agents or any associate will not be liable for any errors in the information contained or any consequences arising from the use of the contents of the provided information/analysis.
10. If any provision of these terms and conditions is held invalid or illegal or unenforceable for any reason by any court of competent jurisdiction, such provision shall be severed and the remainder of provisions of the terms and conditions shall continue in full force and effect as if the Term of Use had been executed with the invalid, illegal or unenforceable provision eliminated.
11. If there are any discrepancies in the information provided, please bring it to attention of Datanet for suitable rectification measures.

**Buy Online This Complete Book At
Indiastat Publication Book Store**

www.indiastatpublications.com

or go directly at

**[http://www.indiastatpublications.com/
Assembly_factbook/Uttarakhand/Almora/ Pithoragarh](http://www.indiastatpublications.com/Assembly_factbook/Uttarakhand/Almora/Pithoragarh)**



i indiatat**elections**

ISBN : 978-93-5822-571-6



9 789358 225716