



Uttarakhand

Assembly Factbook™

Salt Assembly Constituency



Key Electoral Data of Salt
Assembly Constituency (Vidhan Sabha)

Uttarakhand

Assembly Factbook™

Salt Assembly Constituency



Salt Vidhan Sabha

Editor & Director

Dr. R.K. Thukral

Research Editor

Dr. Shafeeq Rahman

**Compiled, Researched and Published by
Datanet India Pvt. Ltd.**

D-100, 1st Floor,

Okhla Industrial Area, Phase-I,

New Delhi- 110020.

Ph.: 91-11- 43580781-84

Email : support@indiastatpublications.com

Website : www.indiastatelections.com

Online Book Store :

www.indiastatpublications.com

Report No. : AFB/UK-049-0123

ISBN : 978-93-5822-646-1

First Edition : January, 2018

Sixth Updated Edition : January, 2023

Price : Rs.11500/-

US\$ 310

© Datanet India Pvt. Ltd.

All rights reserved. No part of this book may be reproduced, stored in a retrieval system or transmitted in any form or by any means, mechanical photocopying, photographing, scanning, recording or otherwise without the prior written permission of the publisher. Please refer to Disclaimer at page no. 173 for the use of this publication.

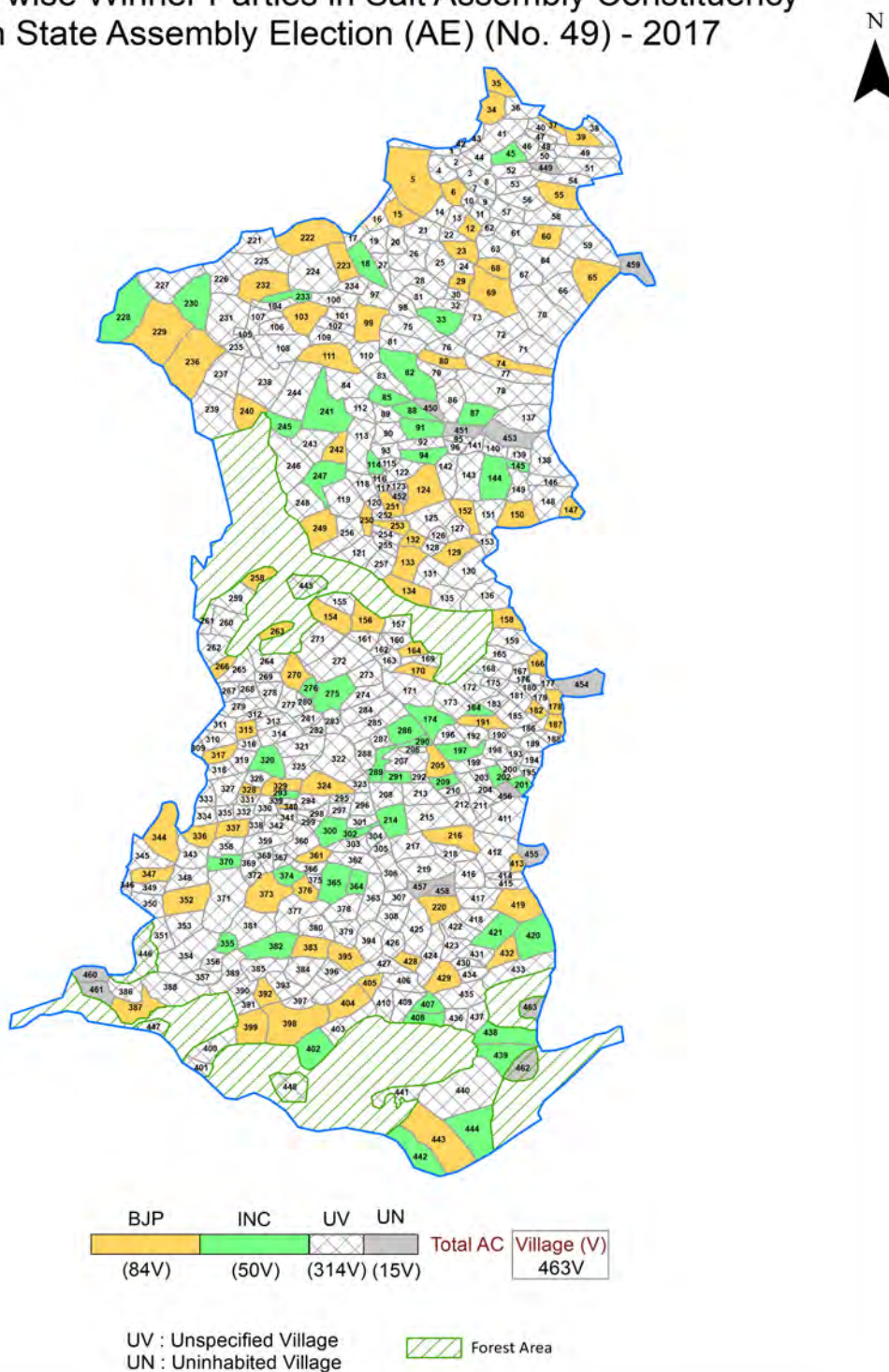
Printed in India

Contents

No.	Particulars	Page No.
	Introduction	
1	Assembly Constituency - (Vidhan Sabha) at a Glance Features of Assembly as per Delimitation Commission of India (2008)	1-2
	Location and Political Maps	
2	Location Map Boundaries of Assembly Constituency - (Vidhan Sabha) in District Boundaries of Assembly Constituency under Parliamentary Constituency - (Lok Sabha) Village-wise Winner Parties- 2022, 2019, 2017, 2014, 2012 and 2009	3-11
	Administrative Setup (2011)	
3	District Sub-district Towns Villages Inhabited Villages Uninhabited Villages Village Panchayat Intermediate Panchayat	12-34
	Demographics (2011)	
4	Population Households Rural/Urban Population Villages by Population Size Sex Ratio (Total & 0-6 Years) Religious Population Social Population Literacy Rate	35-36
	Electoral Features	
5	Important Dates of Last Elections Held Electors by Gender Service Electors Voters Voters Turnout Polling Stations & Average Number of Electors per Polling Station Electors by Age Group Present Elected Representatives	37-42
	Historical Summary Election Results	
6	Vote Share of Major Parties Winning Margin (Number & Percentage) Polarity of Parties Summary Result of Assembly Segment of Parliamentary Election 2019, 2014, 2009, 2004 and 1999 Summary Result of Assembly Elections 2022, 2017, 2012, 2007 and 2002	43-55
	Polling Station Level Election Results	
7	Name and Number of Polling Station 2022, 2019, 2017, 2014, 2012 and 2009 Polling Station-wise Electors, Voters & Voters Turnout 2022, 2019, 2017, 2014, 2012 and 2009 Polling Station wise Elections Results 2022, 2019, 2017, 2014, 2012 and 2009	56-144
8	Panchayat and Local Bodies Election Results Panchayat Result 2014	145-153
	Share of Assembly Constituency	
9	Share of Assembly Constituency - (Vidhan Sabha) in State, District and Parliamentary Constituency - (Lok Sabha)	154
	Socio-Economic Amenities (2011)	
10	Access to Administrative Units Agricultural, Manufacturing and Industrial Commodities Demographic Indicators Education Health & Manpower Drinking Water Supply Sanitation Entertainment and Recreations Infrastructure Power Food Allocation Distribution and Marketing of Agriculture Commodities Infrastructure Transport and Road Infrastructure Communication Banking and Financial Services Land Use Irrigation Source	155-170
11	Abbreviation & Sources	171-172
12	Disclaimer	173

Location & Political Map

Village-wise Winner Parties in Salt Assembly Constituency
in State Assembly Election (AE) (No. 49) - 2017



Administrative Setup

List of Village Panchayat & Intermediate Panchayat (Block) Name - 2011

Village Name	Village Panchayat Name	Intermediate Panchayat Name
Achhron Malla	Achhron	Sult
Achhron Talla	Achhron	Sult
Afalkhola	Rotapani	Syaldey
Afaun	Afaun	Syaldey
Agaspur	Basai	Syaldey
Ajoli Malli	Ajoli Malli	Sult
Ajoli Talli	Ajoli Talli	Sult
Amdali	Nagachula	Sult
Amdhar	Ansutale	Sult
Amgadhera	Manuli	Sult
Amkhet	Dungari	Syaldey
Amuroli	Amuroli	Sult
Ansutale	Patiya Chaura	Sult
Aolet	Pokhari Talli	Sult
Arari Bist	Arari Bist	Syaldey
Ararirajwar	Ararirajwar	Syaldey
Ataliya	Dungari	Syaldey
Babalia	Babalia	Syaldey
Babuli	Jamriya	Sult
Badaruwa Tila	Punakote	Sult
Bagadiya Sain	Dabhara Saural	Sult
Bagarh	Suboli Rotela	Sult
Bairsal	Basanalgaon	Syaldey
Baiskhet	Baiskhet	Sult
Bajar Khora	Ekoraula	Syaldey
Bajkhet	Kusiya Chaun	Syaldey
Baman Gaon	Baman Gaon	Sult
Bamora	Bamora	Sult
Ban Kota	Man Kota	Sult

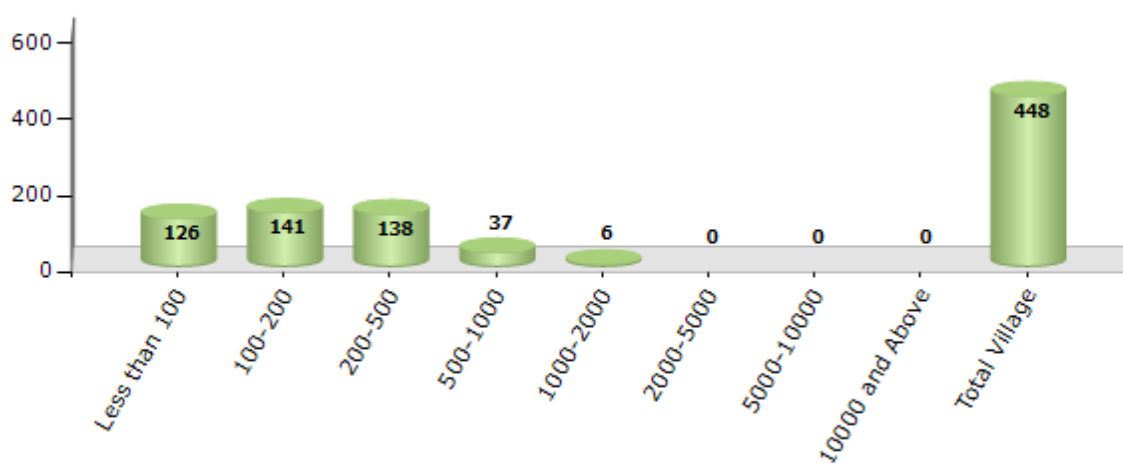
Contd....

Demographics

Number of Villages by Population Size - 2011

Less than 100	100-200	200-500	500-1000	1000-2000	2000-5000	5000-10000	10000 and Above	Total Village
126	141	138	37	6	0	0	0	448

Number of Villages by Population Size - 2011

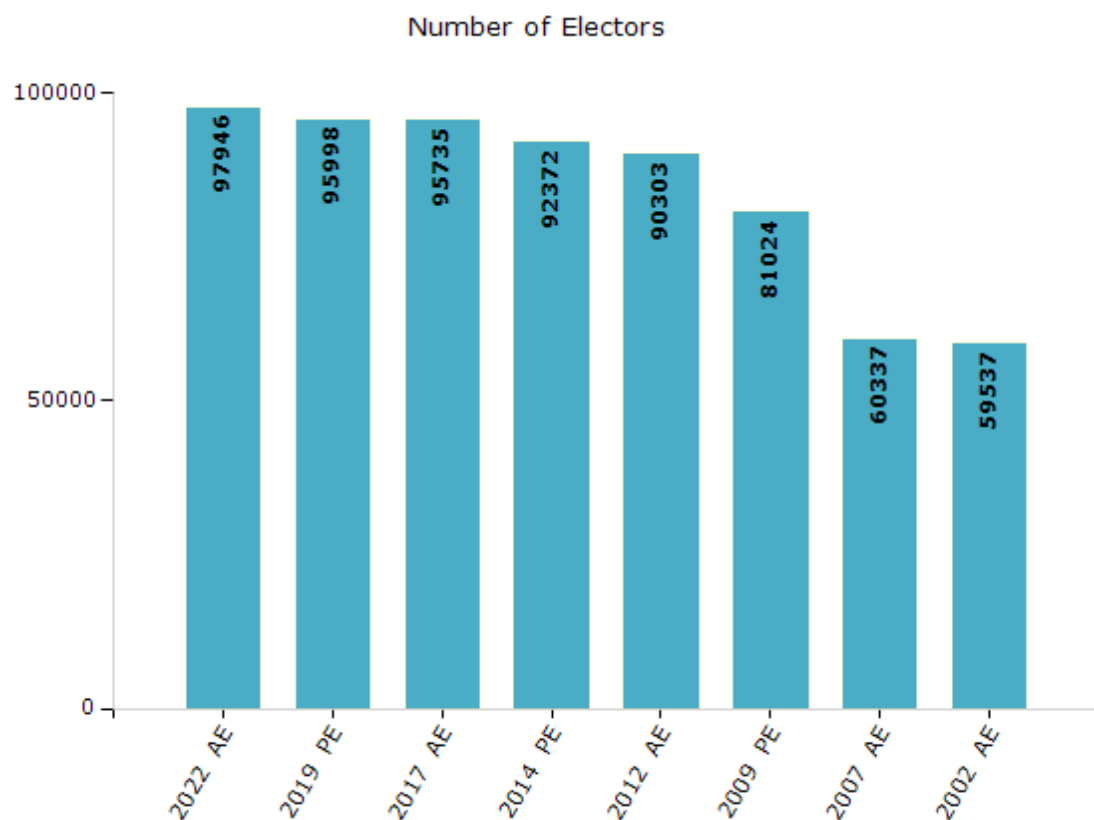


Electoral Features

Electors by Male & Female

Year	Male	Female	Others	Total
2022 AE	50681	47265	0	97946
2019 PE	49338	46660	0	95998
2017 AE	48748	46987	0	95735
2014 PE	46575	45797	0	92372
2012 AE	45243	45060	0	90303

Year	Male	Female	Others	Total
2009 PE	38038	42986	-	81024
2007 AE	28059	32278	-	60337
2004 PE	-	-	-	-
2002 AE	26995	32542	-	59537

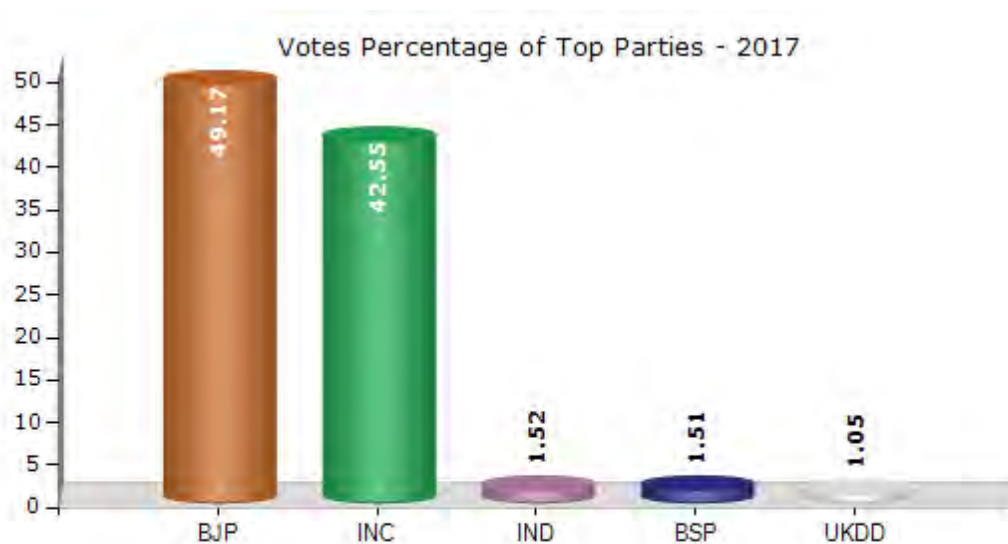


Note : AE : Assembly Election, PE : Assembly Segment of Parliamentary Election

Historical Summary Election Results

Summary Result of Assembly Election - 2017

Candidate Name	Party	Votes	Votes %
Surender Singh Jeena	BJP	21581	49.17
Ganga Pancholi	INC	18677	42.55
Bhuvan Joshi	IND	669	1.52
Bhole Shankar	BSP	664	1.51
Ganga Devi	UKDD	459	1.05
Narayan Singh	UPP	268	0.61
Mahipal Singh	IND	262	0.6
Rakesh Singh Bisht	UKKD	187	0.43
Bhagawat Singh	IND	184	0.42
Kuber Singh Manral	IND	132	0.3
	NOTA	812	1.85



Polling Station Level Election Results

Number and Name of Polling Stations (PS) (2022)

Number of Polling Stations	Name of Polling Stations	Number of Polling Stations	Name of Polling Stations
1	Govt. Primary School, Masmoli	22	Govt. Primary School, Kafita Malla
2	Govt. Primary School, Chakkargaon	23	Govt. Primary School, Kaligaon
3	Govt. Primary School, Gudlekh	24	Govt. Primary School, Aansutale
4	Govt. Primary School, Sarikhet	25	Govt. Primary School, Peepana
5	Govt. Primary School, Kafalgaon	26	Govt. Inter Collage, Jheepa
6	Govt. Primary School, Kulanteshwar	27	Govt. Primary School, Devikhal
7	Govt Primmary School, Jogijvad Matakhami	28	Govt. Primary School, Khadera Gaon
8	Govt. Primary School, Gajar	29	Govt. Primary School, Bhawali Malli
9	Govt. Primary School, Giwaipani	30	Govt. Primary School, Katariya
10	Govt. Primary School, Nail	31	Govt. Primary School, Ranthamal
11	Govt. Primary School, Airadi Bisht	32	Govt. Primary School, Bangidhar (East Part)
12	Govt. Inter Collage, Mahrauli Malli	33	Govt. Primary School, Bangidhar (West Part)
13	Govt. Primary School, Kanarithaud	34	Rajakiy Prathamik Vidyalay, Bhyadi
14	Govt. Primary School, Roodauli	35	Govt. Primary School, Jamani
15	Govt. Primary School, Bhitakot	36	Govt. Primary School, Khumad
16	Govt Primmary School, Gulaar	37	Govt. Primary School, Jalikhan
17	Govt. Primary School, Garkot	38	Freedom Fighter Narayan Singh Dharkoti Govt. Inter College, Soli
18	Govt. Primary School, Jhimar	39	Govt. Primary School, Tarad
19	Govt. Primary School, Jhimar	40	Govt. Primary School, Pali Ghaniya
20	Govt. Primary School, Paisiya	41	Govt. Primary School, Kanekhalpati
21	Govt. Primary School, Kaljheepa rajwar	42	Govt. Primary School, Bhinne

Contd....

Polling Station Level Election Results

Polling Station-wise Votes Secured by Overall Top Five Parties in Salt Assembly in Assembly Election (AE) under Almora Parliamentary Constituency in Uttarakhand (2022)

No. of Polling Station	Winner - Mahesh Jeena (BJP)	Runner-up - Ranjeet Singh Rawat (INC)	3rd - Rakesh Nath (UKKD)	4th - Suresh Bisht (AAP)	5th - Surendra Singh (IND)	NOTA	Other	Total Votes Secured
36	131	340	6	4	7	4	13	505
37	206	203	4	5	2	2	15	437
38	116	324	21	2	14	2	9	488
39	125	249	99	10	2	6	16	507
40	92	160	9	5	3	0	12	281
41	108	112	9	2	2	1	6	240
42	143	141	41	2	6	2	12	347
43	175	156	6	11	4	1	10	363
44	151	209	8	2	4	2	17	393
45	115	146	10	48	3	2	14	338
46	149	167	2	6	3	4	15	346
47	138	85	6	6	5	5	6	251
48	80	86	8	10	5	0	3	192
49	186	242	0	9	5	3	15	460
50	175	80	1	1	2	0	3	262
51	144	79	0	0	1	4	4	232
52	192	198	7	2	3	1	5	408
53	32	97	1	1	1	2	4	138
54	94	83	1	0	2	2	4	186
55	129	207	10	10	4	0	11	371
56	115	219	35	1	1	0	5	376
57	45	70	6	5	2	0	3	131
58	270	252	21	2	7	8	20	580
59	110	106	19	16	3	4	5	263
60	173	214	14	14	0	1	12	428
61	222	131	52	5	5	0	7	422
62	172	171	30	4	2	2	11	392
63	182	195	23	12	3	2	10	427
64	87	94	60	7	0	2	7	257
65	141	168	4	7	0	2	9	331
66	331	208	23	9	5	6	11	593
67	125	125	1	4	0	1	6	262
68	205	237	17	4	9	6	18	496
69	143	218	11	5	0	3	13	393
70	105	181	7	8	1	0	12	314

Contd....

Polling Station Level Election Results

Winner, Runner-up and 3rd Party Position & Winning Margin According to Polling Stations in Salt Assembly in Assembly Election (AE) under Almora Parliamentary Constituency in Uttarakhand (2022)

Polling Station Number	Winner Party	Winner Votes (%)	Runner-up Party	Runner-up Votes (%)	Winning Margin Votes (%)	Third Party	Third Party Votes (%)	Other Votes (%)
71	INC	198 (50.25)	BJP	125 (31.73)	73 (18.52)	UPP	15 (3.81)	56 (14.21)
72	BJP	120 (34.58)	INC	118 (34.01)	2 (0.57)	UKKD	86 (24.78)	23 (6.63)
73	BJP	155 (56.57)	INC	77 (28.1)	78 (28.47)	UKKD	26 (9.49)	16 (5.84)
74	BJP	208 (48.37)	INC	181 (42.09)	27 (6.28)	UKKD	19 (4.42)	22 (5.12)
75	BJP	201 (45.89)	INC	184 (42.01)	17 (3.88)	UKKD	27 (6.16)	26 (5.94)
76	BJP	140 (52.43)	INC	104 (38.95)	36 (13.48)	UKKD	4 (1.5)	19 (7.12)
77	BJP	84 (53.16)	INC	62 (39.24)	22 (13.92)	IND (SS)	7 (4.43)	5 (3.16)
78	BJP	128 (50.79)	INC	109 (43.25)	19 (7.54)	UKKD	3 (1.19)	12 (4.76)
79	BJP	209 (63.72)	INC	98 (29.88)	111 (33.84)	IND (SS)	5 (1.52)	16 (4.88)
80	BJP	252 (52.83)	INC	174 (36.48)	78 (16.35)	UKKD	23 (4.82)	28 (5.87)
81	BJP	316 (64.23)	INC	121 (24.59)	195 (39.64)	IND (SS)	14 (2.85)	41 (8.33)
82	BJP	168 (60.22)	INC	93 (33.33)	75 (26.89)	UKKD	5 (1.79)	13 (4.66)
83	BJP	187 (51.94)	INC	119 (33.06)	68 (18.88)	UKKD	27 (7.5)	27 (7.5)
84	BJP	203 (56.39)	INC	140 (38.89)	63 (17.5)	IND (SS)	5 (1.39)	12 (3.33)
85	BJP	182 (63.41)	INC	88 (30.66)	94 (32.75)	IND (SS)	6 (2.09)	11 (3.83)
86	BJP	294 (75)	INC	81 (20.66)	213 (54.34)	BSP	5 (1.28)	12 (3.06)
87	BJP	173 (64.55)	INC	77 (28.73)	96 (35.82)	AAP	5 (1.87)	13 (4.85)
88	INC	112 (50.68)	BJP	99 (44.8)	13 (5.88)	UKKD	2 (0.9)	8 (3.62)
89	BJP	194 (77.6)	INC	50 (20)	144 (57.6)	IND (SS)	2 (0.8)	4 (1.6)
90	BJP	225 (59.06)	INC	142 (37.27)	83 (21.79)	IND (SS)	5 (1.31)	9 (2.36)
91	BJP	361 (72.49)	INC	87 (17.47)	274 (55.02)	IND (SS)	12 (2.41)	38 (7.63)
92	BJP	230 (69.49)	INC	91 (27.49)	139 (42)	IND (SS)	2 (0.6)	8 (2.42)
93	BJP	222 (52.98)	INC	179 (42.72)	43 (10.26)	UKKD	7 (1.67)	11 (2.63)
94	BJP	228 (56.3)	INC	161 (39.75)	67 (16.55)	IND (SS)	5 (1.23)	11 (2.72)
95	BJP	191 (53.95)	INC	143 (40.4)	48 (13.55)	UKKD	7 (1.98)	13 (3.67)
96	BJP	176 (55.17)	INC	128 (40.13)	48 (15.04)	IND (SS)	5 (1.57)	10 (3.13)
97	BJP	207 (61.98)	INC	94 (28.14)	113 (33.84)	IND (SS)	8 (2.4)	25 (7.49)
98	BJP	257 (59.08)	INC	154 (35.4)	103 (23.68)	AAP	8 (1.84)	16 (3.68)
99	BJP	408 (82.42)	INC	66 (13.33)	342 (69.09)	IND (SS)	7 (1.41)	14 (2.83)
100	BJP	186 (57.23)	INC	124 (38.15)	62 (19.08)	AAP	6 (1.85)	9 (2.77)
101	BJP	189 (60.38)	INC	107 (34.19)	82 (26.19)	IND (LMS)	4 (1.28)	13 (4.15)
102	BJP	179 (52.96)	INC	128 (37.87)	51 (15.09)	IND (SS)	17 (5.03)	14 (4.14)
103	BJP	136 (65.7)	INC	62 (29.95)	74 (35.75)	IND (SS)	3 (1.45)	6 (2.9)
104	BJP	140 (59.57)	INC	84 (35.74)	56 (23.83)	IND (SS)	4 (1.7)	7 (2.98)
105	BJP	208 (59.94)	INC	99 (28.53)	109 (31.41)	UKKD	19 (5.48)	21 (6.05)

Contd....

Socio-Economic Amenities - Rural

Access to Education Facilities

Particulars	Number of Villages (% of Population)				
	Available	Not Available	If Not Available (Distance of Nearest Facility)		
			A	B	C
Govt. Primary School	261 (79)	187 (21)	171 (19)	9 (1)	3 (0)
Private Primary School	21 (7)	427 (93)	2 (0)	1 (0)	0 (0)
Govt. Middle School	96 (39)	352 (61)	288 (49)	49 (8)	6 (1)
Private Middle School	6 (3)	442 (97)	6 (1)	2 (1)	0 (0)
Govt. Secondary School	51 (22)	397 (78)	266 (50)	106 (22)	12 (2)
Private Secondary School	1 (0)	447 (100)	10 (3)	2 (1)	0 (0)
Govt. Senior Secondary School	32 (11)	416 (89)	236 (47)	152 (34)	22 (5)
Private Senior Secondary School	1 (0)	447 (100)	4 (1)	1 (1)	0 (0)
Govt. Arts and Science Degree College	1 (1)	447 (99)	33 (7)	64 (12)	350 (80)
Private Arts and Science Degree College	0 (0)	448 (100)	0 (0)	0 (0)	0 (0)
Govt. Engineering College	0 (0)	448 (100)	0 (0)	0 (0)	444 (100)
Private Engineering College	0 (0)	448 (100)	0 (0)	0 (0)	4 (0)
Govt. Medicine College	1 (1)	447 (99)	0 (0)	0 (0)	0 (0)
Private Medicine College	0 (0)	448 (100)	0 (0)	0 (0)	447 (99)
Govt. Management Institute	0 (0)	448 (100)	0 (0)	0 (0)	0 (0)
Private Management Institute	0 (0)	448 (100)	0 (0)	0 (0)	448 (100)
Govt. Polytechnic	1 (0)	447 (100)	28 (5)	35 (6)	384 (89)
Private Polytechnic	0 (0)	448 (100)	0 (0)	0 (0)	0 (0)
Govt. Vocational Training School/ITI	2 (1)	446 (99)	54 (13)	134 (26)	258 (61)
Private Vocational Training School/ITI	0 (0)	448 (100)	0 (0)	0 (0)	0 (0)
Govt. Non Formal Training Centre	95 (31)	353 (69)	248 (42)	63 (15)	34 (11)
Private Non Formal Training Centre	5 (1)	443 (99)	4 (1)	1 (0)	2 (0)
Govt. School For Disabled	0 (0)	448 (100)	0 (0)	0 (0)	0 (0)
Private School For Disabled	0 (0)	448 (100)	0 (0)	0 (0)	448 (100)
Government Others	0 (0)	448 (100)	34 (8)	63 (11)	351 (80)
Private Others	0 (0)	448 (100)	0 (0)	0 (0)	0 (0)

Note : Distance A : Less than 5 km; B : Between 5-10 km; C : 10+ km.; Source : Data Analysis is based on 2011 Census.

DISCLAIMER

The Terms of Use and Disclaimer of Datanet India Private Limited (hereinafter referred to as "Datanet") for use of this analysis report of **Salt Assembly Constituency (Salt Vidhan Sabha)** :-

1. **Assembly Factbook™** is a Registered Trade Mark owned by Datanet.
2. All the maps are sketched and graphical representation only and have not been drawn to the scale and also not to represent the actual geographical area or boundary of the unit.
3. The data for the aforesaid analysis is based on authentic sources and has been culled from the various publications of Census, CSO and NSSO for district and block level data, various central and state government departments, Central & State Elections Commissions and the concerned Returning Officers' releases, Electoral Rolls, Election results and allied publications, internal assessment, surveys, estimates and analysis. Therefore, certain adjustment of data at micro level may have been done to arrive closer to the macro data.
4. Data have been provided on an "As Is" and "As AVAILABLE" basis
5. The colours shown in the maps or diagram and charts of a particular party, alliance or AC are indicative and do not represent them.
6. This publication which includes maps, sheets, graphs and data would be the property under copyright of Datanet only. The user may use these for its internal study, analysis and research purposes. It's public display, re-selling or any commercial uses by the user are not allowed.
7. Datanet has taken due care and caution in compilation and processing of data and allied information, but does not guarantee the accuracy, adequacy or completeness of any information/analysis and will be not responsible for any errors or omissions or for the results obtained from the use of such information/analysis.
8. All the contents for the publication have been culled from various authentic sources and Datanet reasonably believes such sources to be reliable, but does not make any representations, express or implied as to the accuracy or fitness of use of such information. The information or contents of the information/analysis do not constitute advice and should not be relied upon in making (or refraining from making) any decision. Any reliance placed upon the information provided by Datanet is the sole responsibility and strictly at the user's risk.
9. In no event will Datanet be liable for any damages (including, without limitation, damages for loss of business projects, or loss of profits) arising in contract, tort or otherwise from the use of or inability to use any of its contents, or from any action taken (or refrained from being taken) as a result of using the analysis or any of its contents. Datanet its directors, owners, editors, officials, employees, distributor and agents or any associate will not be liable for any errors in the information contained or any consequences arising from the use of the contents of the provided information/analysis.
10. If any provision of these terms and conditions is held invalid or illegal or unenforceable for any reason by any court of competent jurisdiction, such provision shall be severed and the remainder of provisions of the terms and conditions shall continue in full force and effect as if the Term of Use had been executed with the invalid, illegal or unenforceable provision eliminated.
11. If there are any discrepancies in the information provided, please bring it to attention of Datanet for suitable rectification measures.

Buy Online This Complete Book At
Datanet India eBooks Store

www.indiastatpublications.com

or go directly at

[http://www.indiastatpublications.com/
Assembly_factbook/Uttarakhand/Almora/ Salt](http://www.indiastatpublications.com/Assembly_factbook/Uttarakhand/Almora/Salt)

 **indiastat**elections

ISBN : 978-93-5822-646-1



9 789358 226461