



Uttarakhand

# Assembly Factbook™

Someshwar Assembly Constituency



Key Electoral Data of Someshwar  
Assembly Constituency (Vidhan Sabha)

Uttarakhand

# **Assembly Factbook™**

Someshwar Assembly Constituency



Someshwar Vidhan Sabha

**Editor & Director**

Dr. R.K. Thukral

**Research Editor**

Dr. Shafeeq Rahman

**Compiled, Researched and Published by  
Datanet India Pvt. Ltd.**

D-100, 1st Floor,

Okhla Industrial Area, Phase-I,

New Delhi- 110020.

Ph.: 91-11- 43580781-84

Email : support@indiastatpublications.com

Website : www.indiastatelections.com

**Online Book Store :**

www.indiastatpublications.com

**Report No. :** AFB/UK-051-0125

**ISBN :** 978-93-5822-486-3

**First Edition :** January, 2018

**Eighth Updated Edition :** January, 2025

**Price :** Rs.11500/-

US\$ 310

**© Datanet India Pvt. Ltd.**

All rights reserved. No part of this book may be reproduced, stored in a retrieval system or transmitted in any form or by any means, mechanical photocopying, photographing, scanning, recording or otherwise without the prior written permission of the publisher. Please refer to Disclaimer at page no. 165 for the use of this publication.

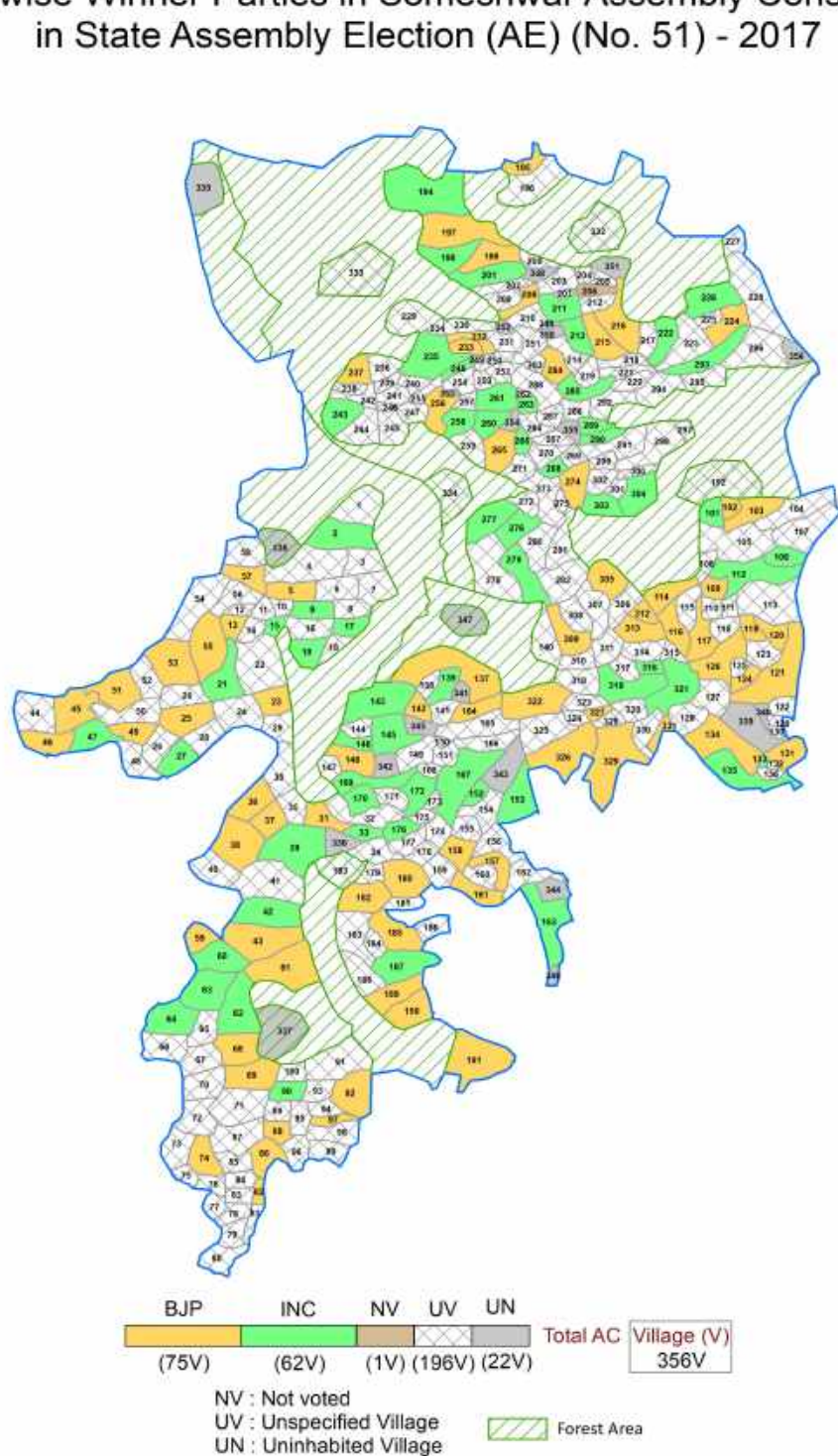
Printed in India

## Contents

No.	Particulars	Page No.
	<b>Introduction</b>	
1	Assembly Constituency - (Vidhan Sabha) at a Glance   Features of Assembly as per Delimitation Commission of India (2008)	1-2
	<b>Location and Political Maps</b>	
2	Location Map   Boundaries of Assembly Constituency - (Vidhan Sabha) in District   Boundaries of Assembly Constituency under Parliamentary Constituency - (Lok Sabha)   Village-wise Winner Parties- 2024, 2022, 2019, 2017, 2014, 2012 and 2009	3-11
	<b>Administrative Setup (2011)</b>	
3	District   Sub-district   Towns   Villages   Inhabited Villages   Uninhabited Villages   Village Panchayat   Intermediate Panchayat	12-28
	<b>Demographics (2011)</b>	
4	Population   Households   Rural/Urban Population   Villages by Population Size   Sex Ratio (Total & 0-6 Years)   Religious Population   Social Population   Literacy Rate	29-30
	<b>Electoral Features</b>	
5	Important Dates of Last Elections Held   Electors by Gender   Service Electors   Voters   Voters Turnout   Polling Stations & Average Number of Electors per Polling Station   Electors by Age Group   Present Elected Representatives	31-36
	<b>Historical Summary Election Results</b>	
6	Vote Share of Major Parties   Winning Margin (Number & Percentage)   Polarity of Parties   Summary Result of Assembly Segment of Parliamentary Election 2024, 2019, 2014, 2009, 2004 and 1999   Summary Result of Assembly Elections 2022, 2017, 2012, 2007 and 2002	37-49
	<b>Polling Station Level Election Results</b>	
7	Name and Number of Polling Station 2024, 2022, 2019, 2017, 2014, 2012 and 2009   Polling Station-wise Electors, Voters & Voters Turnout 2024, 2022, 2019, 2017, 2014, 2012 and 2009   Polling Station wise Elections Results 2024, 2022, 2019, 2017, 2014, 2012 and 2009	50-137
8	<b>Panchayat and Local Bodies Election Results</b> Panchayat Result 2014	138-145
	<b>Share of Assembly Constituency</b>	
9	Share of Assembly Constituency - (Vidhan Sabha) in State, District and Parliamentary Constituency - (Lok Sabha)	146
	<b>Socio-Economic Amenities (2011)</b>	
10	Access to Administrative Units   Agricultural, Manufacturing and Industrial Commodities   Demographic Indicators   Education   Health & Manpower   Drinking Water Supply   Sanitation   Entertainment and Recreations Infrastructure   Power   Food Allocation Distribution and Marketing of Agriculture Commodities Infrastructure   Transport and Road Infrastructure   Communication   Banking and Financial Services   Land Use   Irrigation Source	147-162
11	<b>Abbreviation &amp; Sources</b>	163-164
12	<b>Disclaimer</b>	165

## Location & Political Map

Village-wise Winner Parties in Someshwar Assembly Constituency  
in State Assembly Election (AE) (No. 51) - 2017



## Administrative Setup

### List of Village Panchayat & Intermediate Panchayat (Block) Name - 2011

Village Name	Village Panchayat Name	Intermediate Panchayat Name
Adhuriya	Adhuriya	Takula
Agar Raulkuri	Agar Raulkuri	Takula
Aina	Aina	Dwarahat
Airadev	Bamani Garh	Takula
Ajhora	Ajhora	Takula
Almiyakady	Almiyakady	Tarikhet
Almora Range	-	Forest CD Block Almora
Almora Range	-	Forest CD Block Almora
Amkholi	Amkholi	Takula
Amritpur	Jeetap	Takula
Arjunrath	Arjunrath	Takula
Babari	Sunadi	Takula
Bachurari	Bachurari	Takula
Badseela	Gadsyari	Tarikhet
Bagainiya Sela	Tela Bagainiya	Takula
Baguna	Baguna	Tarikhet
Bahro	Janta	Tarikhet
Baiganiya Tela	Tela Baiganiya	Takula
Bajel	Bajel	Takula
Bajgal	Bajgal	Hawal Bagh
Bale	Bale	Takula
Balota	Bargaon	Takula
Baman Falya	Arjunrath	Takula
Bamani Garh	Bamani Garh	Takula
Banaura	Banaura	Takula
Bangsar	Bangsar	Hawal Bagh
Banoliya	Dadgaliya	Dwarahat
Bargaon	Bargaon	Takula
Barseela	Bheta	Takula

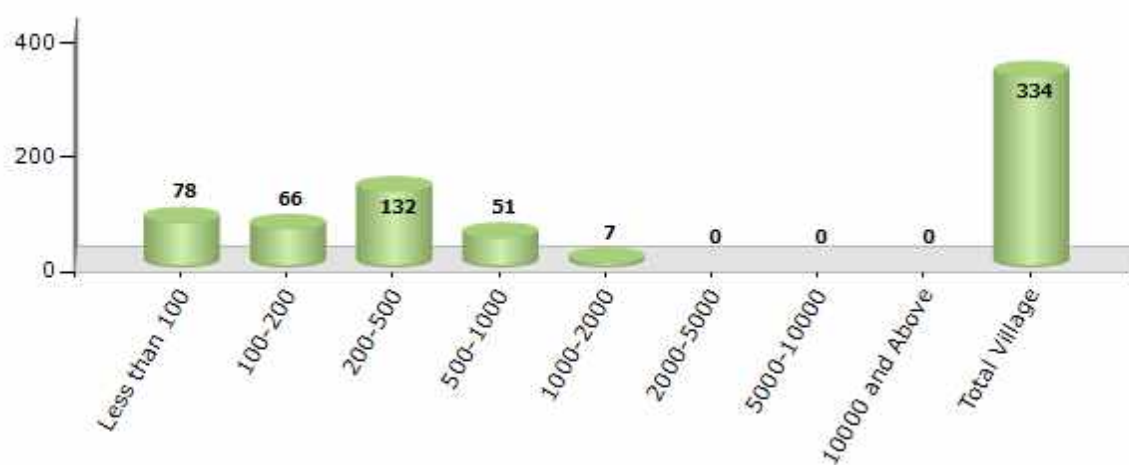
Contd....

## Demographics

### Number of Villages by Population Size - 2011

Less than 100	100-200	200-500	500-1000	1000-2000	2000-5000	5000-10000	10000 and Above	Total Village
78	66	132	51	7	0	0	0	334

Number of Villages by Population Size - 2011

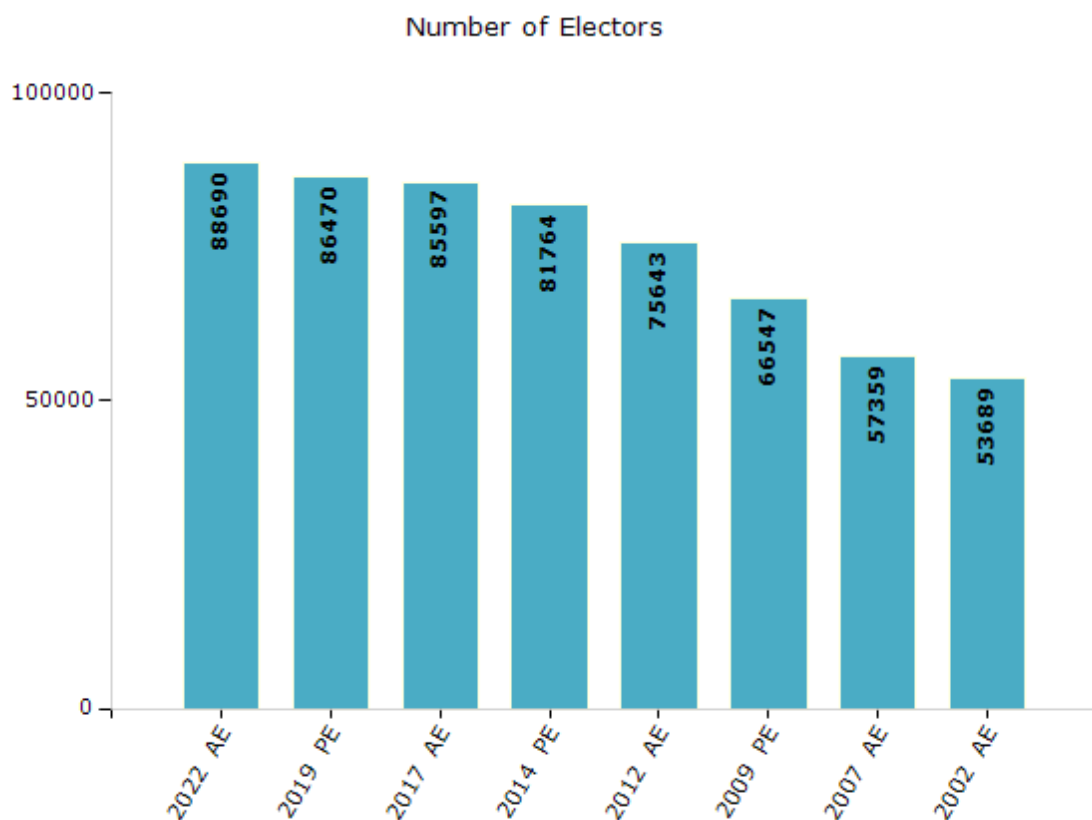


## Electoral Features

### Electors by Male & Female

Year	Male	Female	Others	Total
2022 AE	45982	42708	0	88690
2019 PE	44781	41689	0	86470
2017 AE	43851	41746	0	85597
2014 PE	41772	39992	0	81764
2012 AE	38295	37348	0	75643

Year	Male	Female	Others	Total
2009 PE	31888	34659	-	66547
2007 AE	26405	30954	-	57359
2004 PE	-	-	-	-
2002 AE	23790	29899	-	53689

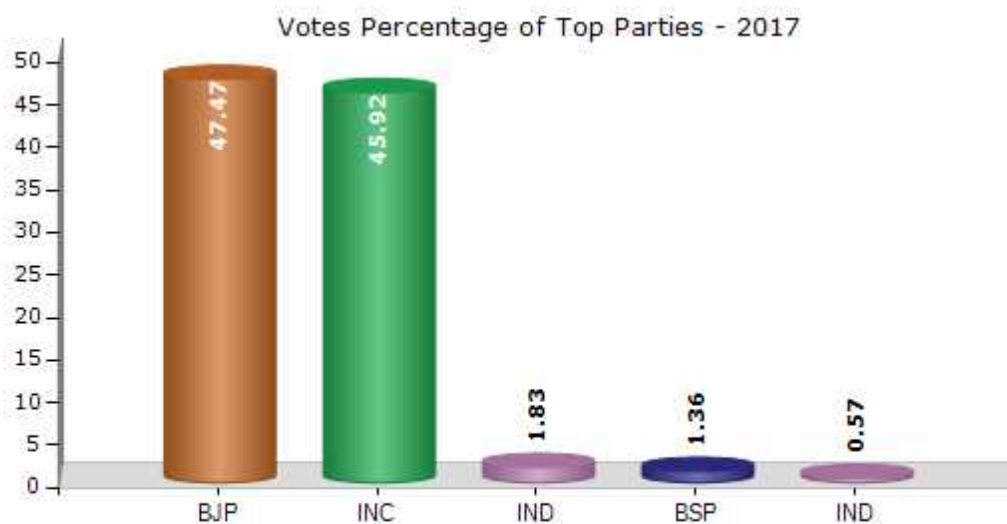


Note : AE : Assembly Election, PE : Assembly Segment of Parliamentary Election

## Historical Summary Election Results

### Summary Result of Assembly Election - 2017

Candidate Name	Party	Votes	Votes %
Rekha Arya	BJP	21780	47.47
Rajendra Barakoti	INC	21070	45.92
Pradeep Kumar Arya	IND	841	1.83
Himanshu Kohli	BSP	622	1.36
Puran Chandra	IND	263	0.57
Chandra Prakash Arya	IND	218	0.48
	NOTA	1089	2.37



## Polling Station Level Election Results

### Number and Name of Polling Stations (PS) (2022)

Number of Polling Stations	Name of Polling Stations	Number of Polling Stations	Name of Polling Stations
1	Govt. Primary School, Kantali	22	Govt. Primary School, Bajel
2	Govt. Primary School, Pachchisi	23	Govt. Primary School, Dadmiya
3	Govt. Primary School, Raulyanagunth	24	Govt. Primary School, Lod
4	Govt. Primary School, Chhani Lwesal	25	Govt. Junior High School, Dhaungarh
5	Govt. Primary School, Chhani Boraro	26	Govt Primary School, Ramela Dungari
6	Govt. Primary School, Dauni	27	Govt. Primary School, Salauj
7	Govt. Primary School, Dhaulara	28	Govt. Inter College, Salauj
8	Mahatma Gandhi Smarak Inter Collage, Chanoda	29	Govt. Primary School, Khadisunar
9	Govt. Primary School, Vrishmeshwar	30	Panchaytghar, Bayala Khalsa
10	Govt. Primary School, Khirakot	31	Govt. Junior High School, Lakhnadi
11	Govt. Primary School, Bheta (Lamagadheriya)	32	Govt. Primary School, Jaldhaulad
12	Govt. Primary School, Bhulgaon	33	Govt. Primary School, Someshwar
13	Govt. Inter College, Bhulkharkawal Gaon	34	Govt. Primary School, Jaicholi
14	Govt. Primary School, Bhaisadgaon	35	Govt. Inter College, Someshwar
15	Govt. Primary School, Banora	36	Govt. Girls Inter Collage, Someshwar
16	Govt. Primary School, Digara	37	Govt. Primary School, Tana
17	Govt. Primary School, Dumadgaon	38	Govt. Primary School, Sunari
18	Govt. Primary School, Tailabaiganiya	39	Govt. Inter College, Padoliya Manan
19	Govt. Primary School, Mala	40	Govt. Primary School, Manan
20	Govt. Primary School, Oliyagaon	41	Govt. Higher Secondary School, Bamanigad
21	Govt. Primary School, Supakot	42	Govt. Primary School, Bhatnayljula

Contd....

## Polling Station Level Election Results

### Polling Station-wise Votes Secured by Overall Top Five Parties in Someshwar Assembly in Assembly Election (AE) under Almora Parliamentary Constituency in Uttarakhand (2022)

No. of Polling Station	Winner - Rekha Arya (BJP)	Runner-up - Rajendra Barakoti (INC)	3rd - Madhubala (IND)	4th - Harish Chandra (AAP)	5th - Kiran Arya (UPP)	NOTA	Other	Total Votes Secured
36	248	186	2	5	2	6	2	451
37	253	220	4	8	2	11	5	503
38	243	166	11	2	1	5	3	431
39	283	249	9	9	6	13	12	581
40	46	39	1	2	1	0	1	90
41	78	59	0	5	1	2	1	146
42	108	101	5	4	2	7	1	228
43	128	57	3	6	2	5	1	202
44	109	139	1	6	1	4	3	263
45	94	54	3	9	2	3	0	165
46	287	163	7	3	4	2	1	467
47	64	62	0	0	1	0	0	127
48	126	67	3	0	0	4	0	200
49	160	156	4	4	2	5	1	332
50	93	47	4	7	2	3	0	156
51	69	150	1	6	2	8	3	239
52	94	121	1	11	0	3	1	231
53	116	95	1	0	2	2	1	217
54	150	177	2	1	0	3	2	335
55	192	130	8	3	2	8	3	346
56	163	192	1	1	3	3	3	366
57	215	285	6	1	5	10	5	527
58	169	224	7	1	3	9	5	418
59	119	123	3	0	1	11	2	259
60	88	97	5	4	0	4	0	198
61	197	230	6	3	2	13	3	454
62	108	127	7	2	2	8	1	255
63	60	77	3	3	1	2	0	146
64	132	157	5	2	0	4	1	301
65	146	160	5	1	0	8	1	321
66	118	144	4	2	1	5	2	276
67	249	290	14	3	4	16	2	578
68	295	362	7	5	5	16	4	694
69	195	162	4	1	1	9	0	372
70	165	239	7	3	5	9	6	434

Contd....

## Polling Station Level Election Results

**Winner, Runner-up and 3rd Party Position & Winning Margin According to Polling Stations in Someshwar Assembly in Assembly Election (AE) under Almora Parliamentary Constituency in Uttarakhand (2022)**

Polling Station Number	Winner Party	Winner Votes (%)	Runner-up Party	Runner-up Votes (%)	Winning Margin Votes (%)	Third Party	Third Party Votes (%)	Other Votes (%)
71	BJP	188 (48.21)	INC	175 (44.87)	13 (3.34)	AAP	10 (2.56)	17 (4.36)
72	INC	192 (63.37)	BJP	99 (32.67)	93 (30.7)	IND (M)	2 (0.66)	10 (3.3)
73	BJP	226 (56.78)	INC	152 (38.19)	74 (18.59)	IND (M)	3 (0.75)	17 (4.27)
74	INC	140 (47.78)	BJP	133 (45.39)	7 (2.39)	IND (M)	5 (1.71)	15 (5.12)
75	BJP	178 (53.94)	INC	140 (42.42)	38 (11.52)	IND (M)	6 (1.82)	6 (1.82)
76	BJP	254 (72.36)	INC	85 (24.22)	169 (48.14)	IND (M)	9 (2.56)	3 (0.85)
77	BJP	186 (62)	INC	99 (33)	87 (29)	IND (M)	8 (2.67)	7 (2.33)
78	BJP	303 (61.96)	INC	160 (32.72)	143 (29.24)	IND (M)	5 (1.02)	21 (4.29)
79	BJP	166 (59.71)	INC	87 (31.29)	79 (28.42)	IND (M)	6 (2.16)	19 (6.83)
80	INC	57 (50.44)	BJP	48 (42.48)	9 (7.96)	AAP	3 (2.65)	5 (4.42)
81	INC	209 (51.35)	BJP	177 (43.49)	32 (7.86)	UPP	6 (1.47)	15 (3.69)
82	BJP	165 (57.09)	INC	102 (35.29)	63 (21.8)	AAP	5 (1.73)	17 (5.88)
83	BJP	141 (53.41)	INC	103 (39.02)	38 (14.39)	IND (M)	4 (1.52)	16 (6.06)
84	BJP	144 (69.9)	INC	44 (21.36)	100 (48.54)	IND (M)	8 (3.88)	10 (4.85)
85	INC	117 (49.16)	BJP	82 (34.45)	35 (14.71)	UPP	28 (11.76)	11 (4.62)
86	BJP	152 (57.36)	INC	80 (30.19)	72 (27.17)	AAP	20 (7.55)	13 (4.91)
87	BJP	104 (69.33)	INC	39 (26)	65 (43.33)	IND (M)	2 (1.33)	5 (3.33)
88	BJP	122 (48.61)	INC	99 (39.44)	23 (9.17)	AAP	11 (4.38)	19 (7.57)
89	BJP	178 (55.28)	INC	108 (33.54)	70 (21.74)	IND (GL)	15 (4.66)	21 (6.52)
90	BJP	259 (57.17)	INC	157 (34.66)	102 (22.51)	IND (M)	11 (2.43)	26 (5.74)
91	BJP	240 (58.25)	INC	150 (36.41)	90 (21.84)	IND (M)	8 (1.94)	14 (3.4)
92	BJP	145 (65.91)	INC	51 (23.18)	94 (42.73)	IND (M)	9 (4.09)	15 (6.82)
93	INC	142 (50)	BJP	113 (39.79)	29 (10.21)	PPID	6 (2.11)	23 (8.1)
94	INC	140 (51.85)	BJP	107 (39.63)	33 (12.22)	UPP	5 (1.85)	18 (6.67)
95	INC	169 (50.75)	BJP	152 (45.65)	17 (5.1)	IND (M)	6 (1.8)	6 (1.8)
96	INC	217 (59.78)	BJP	120 (33.06)	97 (26.72)	IND (M)	5 (1.38)	21 (5.79)
97	BJP	74 (54.41)	INC	53 (38.97)	21 (15.44)	IND (M)	2 (1.47)	7 (5.15)
98	INC	108 (53.73)	BJP	81 (40.3)	27 (13.43)	IND (M)	2 (1)	10 (4.98)
99	BJP	111 (54.95)	INC	88 (43.56)	23 (11.39)	IND (M)	1 (0.5)	2 (0.99)
100	BJP	92 (53.8)	INC	50 (29.24)	42 (24.56)	UPP	18 (10.53)	11 (6.43)
101	INC	147 (48.68)	BJP	121 (40.07)	26 (8.61)	UPP	13 (4.3)	21 (6.95)
102	BJP	198 (49.01)	INC	178 (44.06)	20 (4.95)	IND (GL)	6 (1.49)	22 (5.45)
103	BJP	104 (48.83)	INC	91 (42.72)	13 (6.11)	UPP	4 (1.88)	14 (6.57)
104	BJP	101 (59.41)	INC	52 (30.59)	49 (28.82)	IND (GL)	3 (1.76)	14 (8.24)
105	BJP	82 (48.52)	INC	79 (46.75)	3 (1.77)	IND (M)	2 (1.18)	6 (3.55)

Contd....

## Socio-Economic Amenities - Rural

### Access to Education Facilities

Particulars	Number of Villages (% of Population)				
	Available	Not Available	If Not Available (Distance of Nearest Facility)		
			A	B	C
Govt. Primary School	225 (84)	109 (16)	97 (14)	6 (1)	0 (0)
Private Primary School	19 (8)	315 (92)	6 (2)	0 (0)	0 (0)
Govt. Middle School	52 (28)	282 (72)	194 (49)	48 (11)	10 (3)
Private Middle School	9 (4)	325 (96)	21 (6)	2 (1)	0 (0)
Govt. Secondary School	36 (20)	298 (80)	189 (50)	68 (20)	24 (5)
Private Secondary School	4 (2)	330 (98)	14 (3)	0 (0)	0 (0)
Govt. Senior Secondary School	20 (10)	314 (90)	200 (53)	81 (25)	12 (4)
Private Senior Secondary School	8 (3)	326 (97)	12 (3)	2 (2)	0 (0)
Govt. Arts and Science Degree College	1 (1)	333 (99)	30 (9)	77 (23)	226 (67)
Private Arts and Science Degree College	1 (1)	333 (99)	0 (0)	0 (0)	0 (0)
Govt. Engineering College	0 (0)	334 (100)	1 (1)	2 (1)	331 (98)
Private Engineering College	0 (0)	334 (100)	0 (0)	0 (0)	0 (0)
Govt. Medicine College	1 (0)	333 (100)	0 (0)	0 (0)	0 (0)
Private Medicine College	0 (0)	334 (100)	10 (2)	28 (8)	295 (90)
Govt. Management Institute	0 (0)	334 (100)	0 (0)	0 (0)	0 (0)
Private Management Institute	0 (0)	334 (100)	1 (0)	0 (0)	333 (100)
Govt. Polytechnic	1 (0)	333 (100)	17 (6)	10 (4)	306 (90)
Private Polytechnic	0 (0)	334 (100)	0 (0)	0 (0)	0 (0)
Govt. Vocational Training School/ITI	1 (0)	333 (100)	1 (0)	10 (4)	322 (96)
Private Vocational Training School/ITI	0 (0)	334 (100)	0 (0)	0 (0)	0 (0)
Govt. Non Formal Training Centre	4 (2)	330 (98)	12 (2)	2 (0)	316 (96)
Private Non Formal Training Centre	0 (0)	334 (100)	0 (0)	0 (0)	0 (0)
Govt. School For Disabled	0 (0)	334 (100)	0 (0)	0 (0)	0 (0)
Private School For Disabled	0 (0)	334 (100)	0 (0)	0 (0)	334 (100)
Government Others	0 (0)	334 (100)	31 (10)	77 (23)	226 (67)
Private Others	0 (0)	334 (100)	0 (0)	0 (0)	0 (0)

Note : Distance A : Less than 5 km; B : Between 5-10 km; C : 10+ km.; Source : Data Analysis is based on 2011 Census.

## DISCLAIMER

The Terms of Use and Disclaimer of Datanet India Private Limited (hereinafter referred to as "Datanet") for use of this analysis report of **Someshwar Assembly Constituency (Someshwar Vidhan Sabha)** :-

1. **Assembly Factbook™** is a Registered Trade Mark owned by Datanet.
2. All the maps are sketched and graphical representation only and have not been drawn to the scale and also not to represent the actual geographical area or boundary of the unit.
3. The data for the aforesaid analysis is based on authentic sources and has been culled from the various publications of Census, CSO and NSSO for district and block level data, various central and state government departments, Central & State Elections Commissions and the concerned Returning Officers' releases, Electoral Rolls, Election results and allied publications, internal assessment, surveys, estimates and analysis. Therefore, certain adjustment of data at micro level may have been done to arrive closer to the macro data.
4. Data have been provided on an "As Is" and "As AVAILABLE" basis
5. The colours shown in the maps or diagram and charts of a particular party, alliance or AC are indicative and do not represent them.
6. This publication which includes maps, sheets, graphs and data would be the property under copyright of Datanet only. The user may use these for its internal study, analysis and research purposes. It's public display, re-selling or any commercial uses by the user are not allowed.
7. Datanet has taken due care and caution in compilation and processing of data and allied information, but does not guarantee the accuracy, adequacy or completeness of any information/analysis and will be not responsible for any errors or omissions or for the results obtained from the use of such information/analysis.
8. All the contents for the publication have been culled from various authentic sources and Datanet reasonably believes such sources to be reliable, but does not make any representations, express or implied as to the accuracy or fitness of use of such information. The information or contents of the information/analysis do not constitute advice and should not be relied upon in making (or refraining from making) any decision. Any reliance placed upon the information provided by Datanet is the sole responsibility and strictly at the user's risk.
9. In no event will Datanet be liable for any damages (including, without limitation, damages for loss of business projects, or loss of profits) arising in contract, tort or otherwise from the use of or inability to use any of its contents, or from any action taken (or refrained from being taken) as a result of using the analysis or any of its contents. Datanet its directors, owners, editors, officials, employees, distributor and agents or any associate will not be liable for any errors in the information contained or any consequences arising from the use of the contents of the provided information/analysis.
10. If any provision of these terms and conditions is held invalid or illegal or unenforceable for any reason by any court of competent jurisdiction, such provision shall be severed and the remainder of provisions of the terms and conditions shall continue in full force and effect as if the Term of Use had been executed with the invalid, illegal or unenforceable provision eliminated.
11. If there are any discrepancies in the information provided, please bring it to attention of Datanet for suitable rectification measures.

**Buy Online This Complete Book At  
Datanet India eBooks Store**

**[www.indiastatpublications.com](http://www.indiastatpublications.com)**

**or go directly at**

**[http://www.indiastatpublications.com/  
Assembly\\_factbook/Uttarakhand/Almora/ Someshwar](http://www.indiastatpublications.com/Assembly_factbook/Uttarakhand/Almora/Someshwar)**

 **india**stat**elections**

ISBN : 978-93-5822-486-3



9 789358 224863