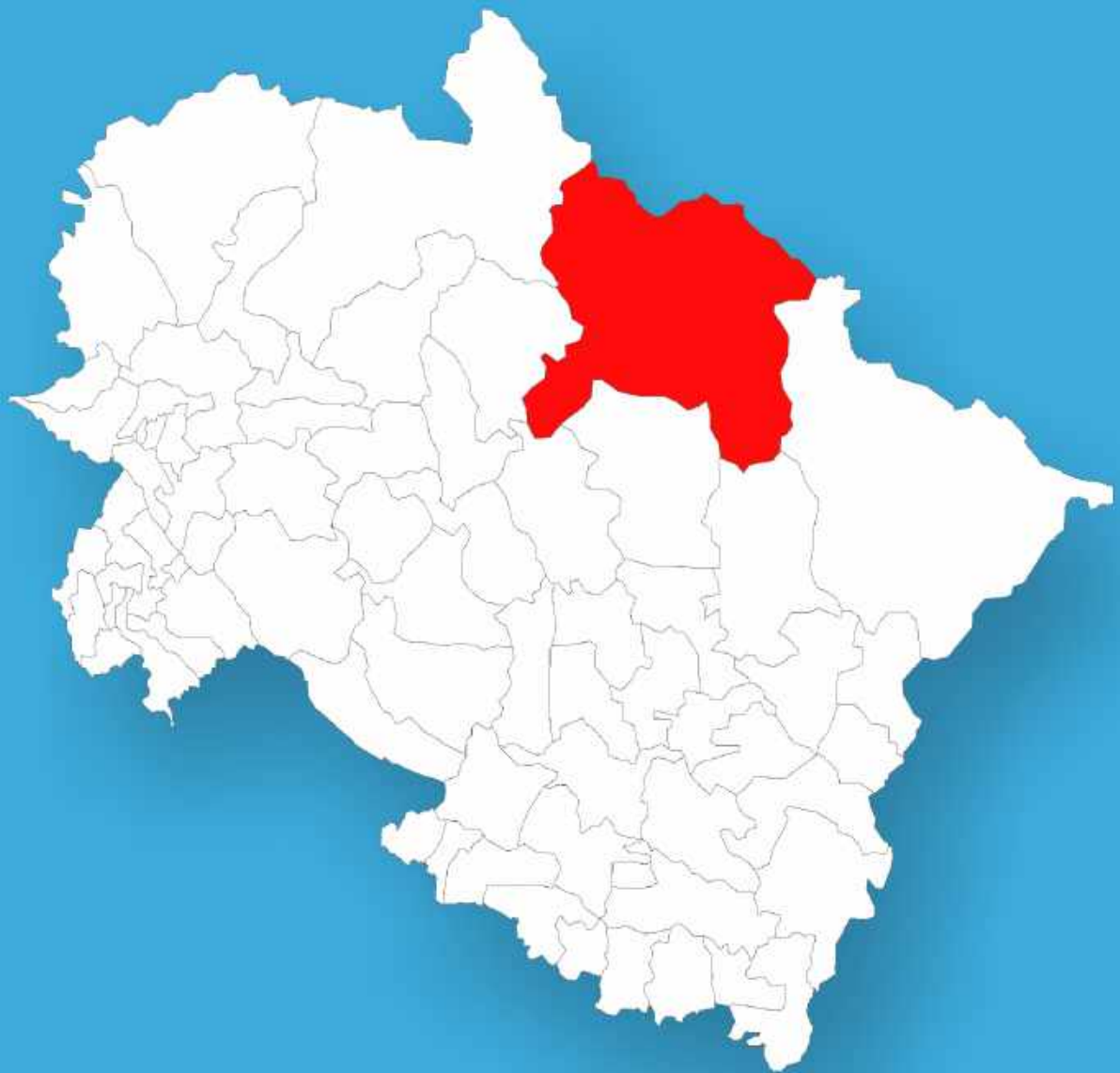




Uttarakhand

Assembly Factbook™

Badrinath Assembly Constituency



Key Electoral Data of Badrinath
Assembly Constituency (Vidhan Sabha)



indiastatpublications

Uttarakhand

Assembly Factbook™

Badrinath Assembly Constituency



Badrinath Vidhan Sabha

Editor & Director

Dr. R.K. Thukral

Research Editor

Dr. Shafeeq Rahman

**Compiled, Researched and Published by
Datanet India Pvt. Ltd.**

D-100, 1st Floor,

Okhla Industrial Area, Phase-I,

New Delhi- 110020.

Ph.: 91-11- 43580781-84

Email : support@indiastatpublications.com

Website : www.indiastatelections.com

Online Book Store :

www.indiastatpublications.com

Report No. : AFB/UK-004-0125

ISBN : 978-93-5822-655-3

First Edition : January, 2018

Eighth Updated Edition : January, 2025

Price : Rs.11500/-

US\$ 310

© Datanet India Pvt. Ltd.

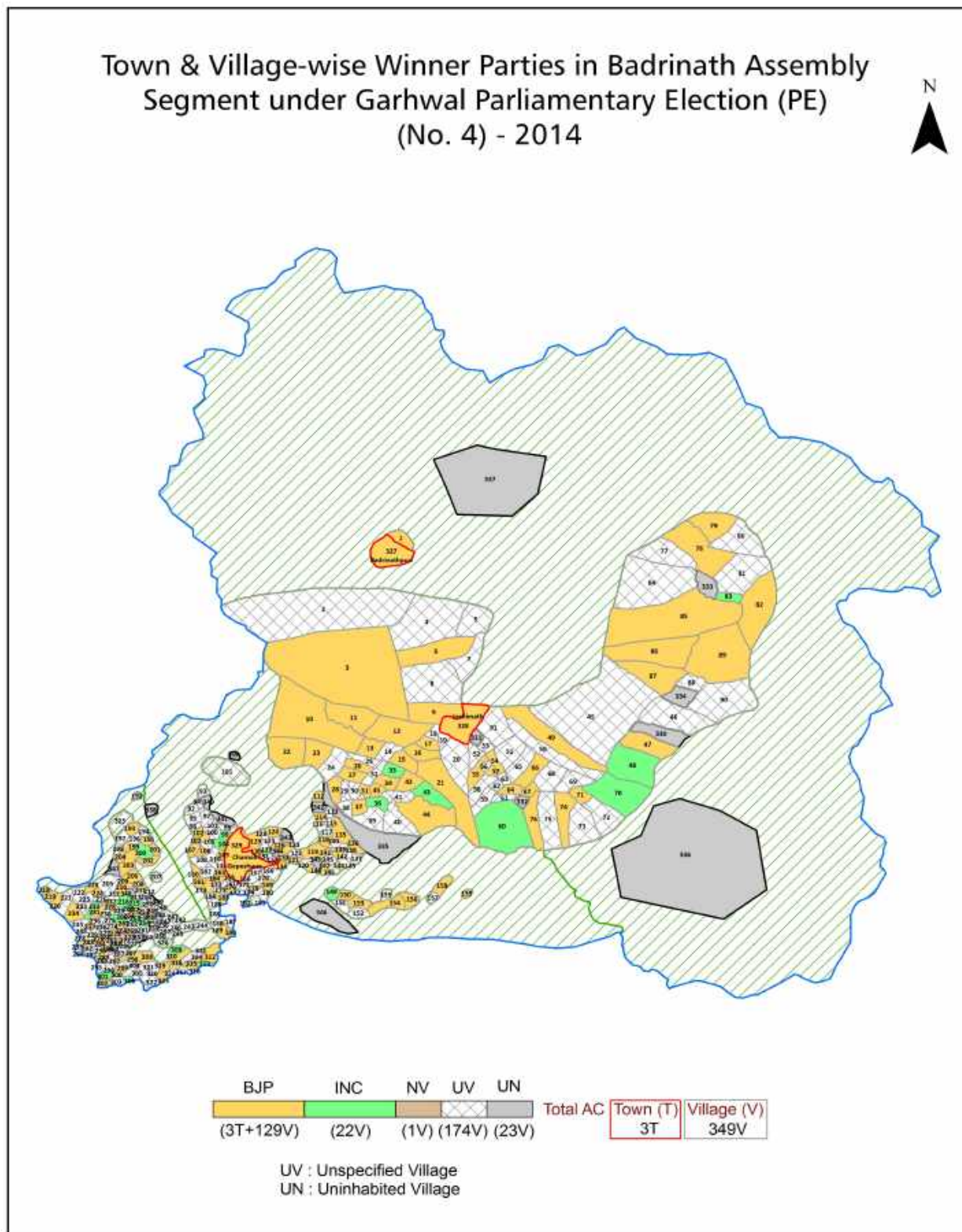
All rights reserved. No part of this book may be reproduced, stored in a retrieval system or transmitted in any form or by any means, mechanical photocopying, photographing, scanning, recording or otherwise without the prior written permission of the publisher. Please refer to Disclaimer at page no. 182 for the use of this publication.

Printed in India

Contents

No.	Particulars	Page No.
	Introduction	
1	Assembly Constituency - (Vidhan Sabha) at a Glance Features of Assembly as per Delimitation Commission of India (2008)	1-2
	Location and Political Maps	
2	Location Map Boundaries of Assembly Constituency - (Vidhan Sabha) in District Boundaries of Assembly Constituency under Parliamentary Constituency - (Lok Sabha) Town & Village-wise Winner Parties- 2024, 2022, 2019, 2017, 2014, 2012 and 2009	3-11
	Administrative Setup (2011)	
3	District Sub-district Towns Villages Inhabited Villages Uninhabited Villages Village Panchayat Intermediate Panchayat	12-28
	Demographics (2011)	
4	Population Households Rural/Urban Population Towns and Villages by Population Size Sex Ratio (Total & 0-6 Years) Religious Population Social Population Literacy Rate	29-30
	Electoral Features	
5	Important Dates of Last Elections Held Electors by Gender Service Electors Voters Voters Turnout Polling Stations & Average Number of Electors per Polling Station Electors by Age Group Present Elected Representatives	31-36
	Historical Summary Election Results	
6	Vote Share of Major Parties Winning Margin (Number & Percentage) Polarity of Parties Summary Result of Assembly Segment of Parliamentary Election 2024, 2019, 2014, 2009, 2004 and 1999 Summary Result of Assembly Elections 2022, 2017, 2012, 2007 and 2002	37-49
	Polling Station Level Election Results	
7	Name and Number of Polling Station 2024, 2022, 2019, 2017, 2014, 2012 and 2009 Polling Station-wise Electors, Voters & Voters Turnout 2024, 2022, 2019, 2017, 2014, 2012 and 2009 Polling Station wise Elections Results 2024, 2022, 2019, 2017, 2014, 2012 and 2009	50-152
8	Panchayat and Local Bodies Election Results Panchayat Result 2014 Urban Local Bodies Result 2013	153-162
	Share of Assembly Constituency	
9	Share of Assembly Constituency - (Vidhan Sabha) in State, District and Parliamentary Constituency - (Lok Sabha)	163
	Socio-Economic Amenities (2011)	
10	Access to Administrative Units Agricultural, Manufacturing and Industrial Commodities Demographic Indicators Education Health & Manpower Drinking Water Supply Sanitation Entertainment and Recreations Infrastructure Power Food Allocation Distribution and Marketing of Agriculture Commodities Infrastructure Transport and Road Infrastructure Communication Banking and Financial Services Land Use Irrigation Source	164-179
11	Abbreviation & Sources	180-181
12	Disclaimer	182

Location & Political Map



Administrative Setup

List of Village Panchayat & Intermediate Panchayat (Block) Name - 2011

Village Name	Village Panchayat Name	Intermediate Panchayat Name
Aira	Bhegra	Joshimath
Airas	Airas	Pokhari
Ali	Ali	Pokhari
Alisal	Dhamak	Pokhari
Amkheth	Saikot	Dasholi
Anagoli	Rangtoli	Dasholi
Angthala	Angthala	Dasholi
Ansuya	Siroli	Dasholi
Arurhi Paturi	Lambgaon	Joshimath
Auli Laga Joshimath	Sailang	Joshimath
Auli Laga Salud Dugra	Salud Dugra	Joshimath
Bachher	Bzchher	Dasholi
Baindu	Ghorsal	Dasholi
Bairagana	Bairagana	Dasholi
Bajilagarano	Rano	Pokhari
Bamankhal	Bamankhal	Pokhari
Bamanthala	Bamanthalla	Pokhari
Bamiyala	Bamiyala	Dasholi
Bamoth	Bamoth	Pokhari
Bampa	Bampa	Joshimath
Bandwara	Bairagana	Dasholi
Bangthal	Bangthal	Pokhari
Bara gaon	Bara Gaon	Joshimath
Barachaksainji	Beyara	Dasholi
Bareth	Birsansera	Pokhari
Batula	Batula	Dasholi
Baunla	Baunla	Dasholi
Bazbagar	Samdaga	Dasholi
Bemru	Bemru	Dasholi

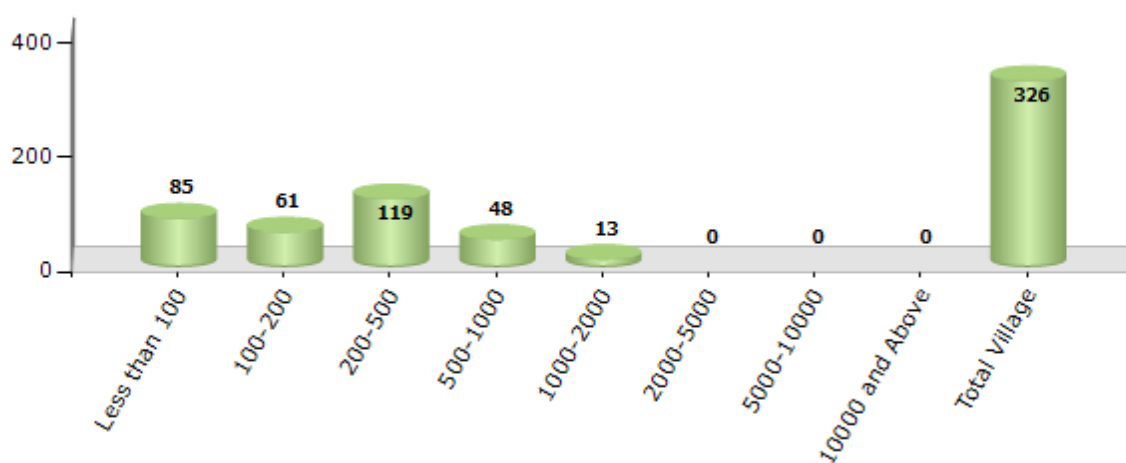
Contd....

Demographics

Number of Villages by Population Size - 2011

Less than 100	100-200	200-500	500-1000	1000-2000	2000-5000	5000-10000	10000 and Above	Total Village
85	61	119	48	13	0	0	0	326

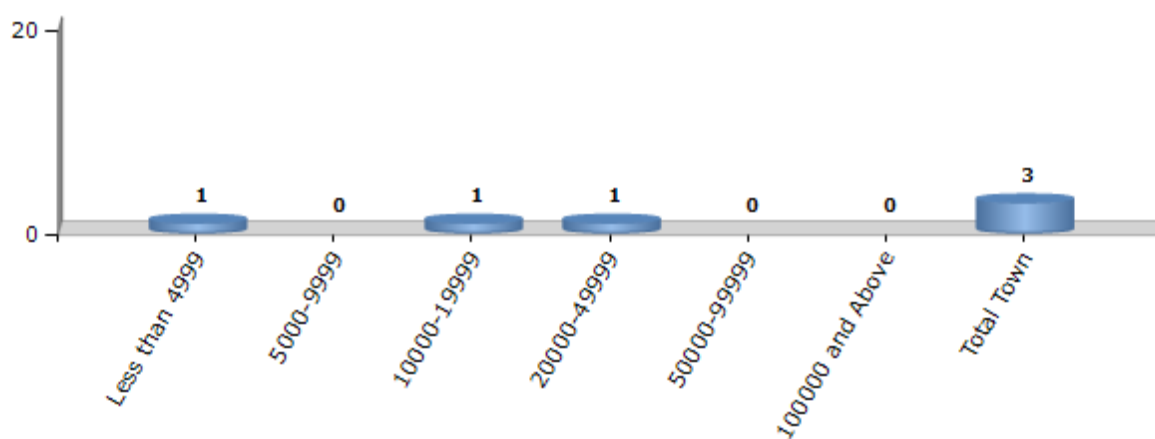
Number of Villages by Population Size - 2011



Number of Towns by Population Size - 2011

Less than 4999	5000-9999	10000-19999	20000-49999	50000-99999	100000 and Above	Total Town
1	0	1	1	0	0	3

Number of Towns by Population Size - 2011

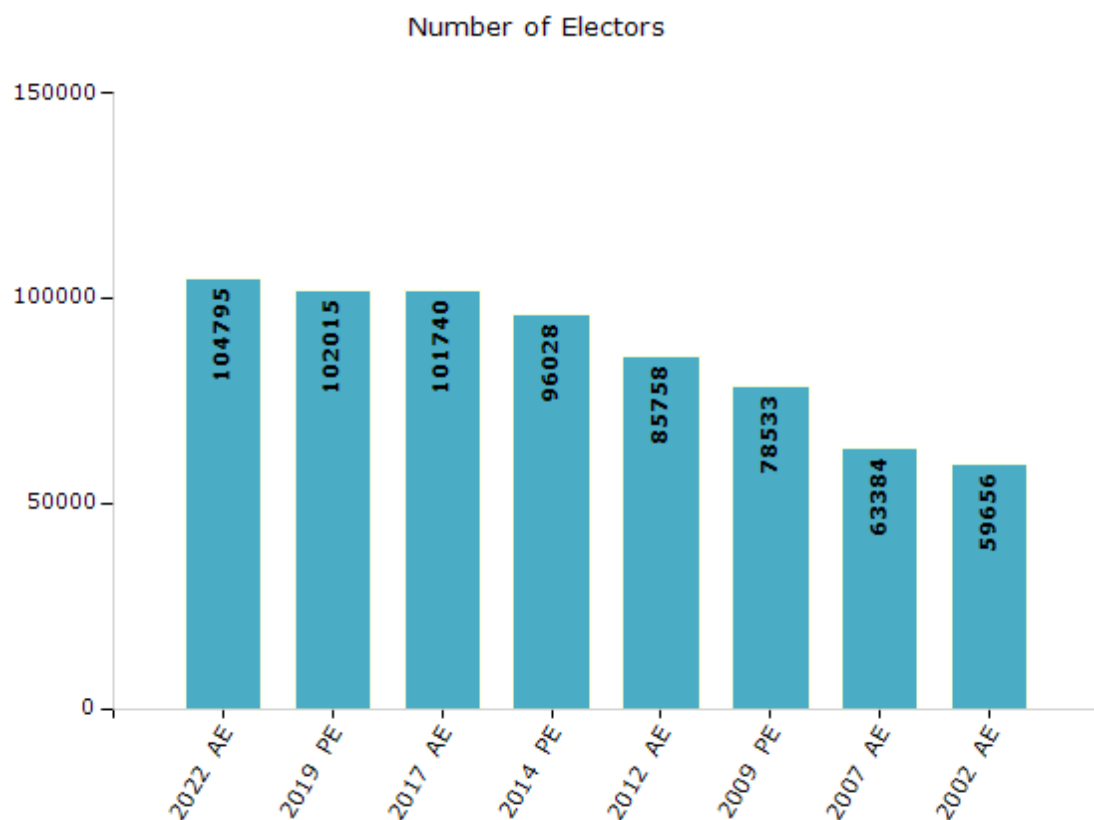


Electoral Features

Electors by Male & Female

Year	Male	Female	Others	Total
2022 AE	55194	49599	2	104795
2019 PE	53877	48137	1	102015
2017 AE	53434	48305	1	101740
2014 PE	50436	45592	0	96028
2012 AE	44916	40842	0	85758

Year	Male	Female	Others	Total
2009 PE	39307	39226	-	78533
2007 AE	32037	31347	-	63384
2004 PE	-	-	-	-
2002 AE	31000	28656	-	59656

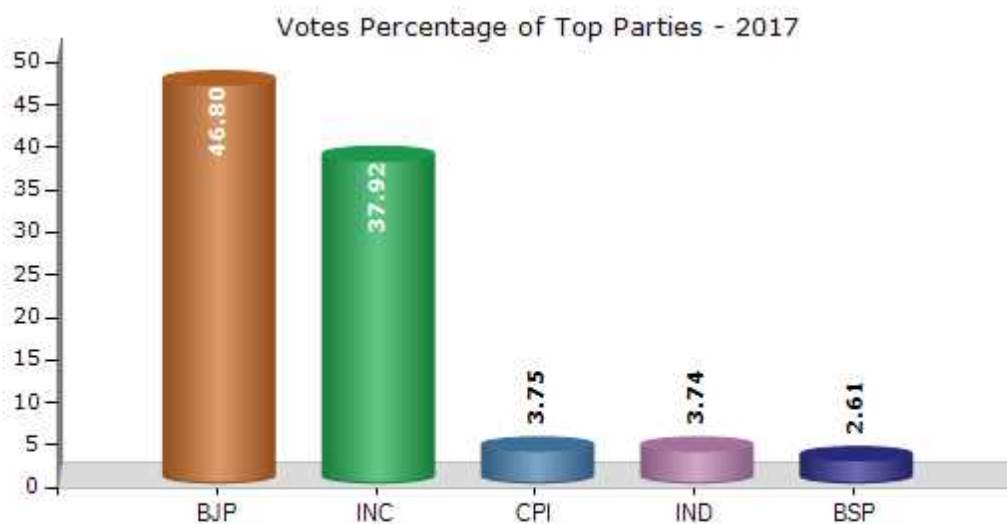


Note : AE : Assembly Election, PE : Assembly Segment of Parliamentary Election

Historical Summary Election Results

Summary Result of Assembly Election - 2017

Candidate Name	Party	Votes	Votes %
Mahendra Bhatt	BJP	29676	46.8
Rajendra Singh Bhandari	INC	24042	37.92
Bharat Singh Kunwar	CPI	2380	3.75
Vinod Fonia	IND	2370	3.74
Mukesh Lal Koshwal	BSP	1652	2.61
Aruna Danwashi	IND	916	1.44
Keerat Singh Bhandari	SP	859	1.35
Devendra Singh Negi	UKKD	487	0.77
Laxmi Prasad Sati	IND	335	0.53
	NOTA	691	1.09



Polling Station Level Election Results

Number and Name of Polling Stations (PS) (2022)

Number of Polling Stations	Name of Polling Stations	Number of Polling Stations	Name of Polling Stations
1	Government Primary School Building Suraithotha	22	Government Primary School Bilding Sunil
2	Government Junior High School Building Bhalgaun	23	Kendriyala Vidyalaya Bhawan Sunil
3	Government Primary School Building Raini	24	Tahsil Office Bilding Joshimath
4	Government Uppar Primary School Building Lata	25	Nagar Palika Parishad Building Joshimath
5	Government Primary School Building Subhai	26	Government Primary School Building Selang
6	Government Primary School Building Reengi	27	Government Primary School Building Paini
7	Government Primary School Building Tapovan	28	Government Primary School Building Saloordungra
8	Government Primary School Building Bhangyul	29	Government Primary School Building Dungri-Baroshi
9	Government Primary School Bilding Dhak	30	Government Primary School Pratham Building Helang
10	Government High School Building Regri	31	Government Primary School Building Gulabkoti
11	Government Primary School Bilding Karchhon	32	Government Primary School Building Pagnou
12	Government Inter College Building Badagaon	33	Government Junior High School Building Ganai
13	Government Primary School Bilding Merug	34	Government Junior High School Building Moltha
14	Government Primary School Bilding Ravigram	35	Government Primary School Building Langsi
15	Government Primary School Building Parsari	36	Government Primary School Building Tangni Malli
16	Government Primary School Building Pagrasu	37	Government Primary School Building Tangni Talli
17	Government Primary School Building Marwari	38	Government Primary School Building Pakhi
18	Government Primary School Building Paika	39	Government Primary School Building Dweeng
19	Government Degree College Building Joshimath	40	Government Primary School Building Pokhni
20	Government Primary School Building Singhdhar	41	Government Primary School Building Jakhola
21	Government Central Adarsh School, Bilding Joshimath	42	Government Primary School Building Kimana

Contd....

Polling Station Level Election Results

Polling Station-wise Votes Secured by Overall Top Five Parties in Badrinath Assembly in Assembly Election (AE) under Garhwal Parliamentary Constituency in Uttarakhand (2022)

No. of Polling Station	Winner - Rajendra Singh Bhandari (INC)	Runner-up - Mahendra Bhatt (BJP)	3rd - Bhagwati Prasad Mandoli (AAP)	4th - Vinod Joshi (CPI)	5th - Mukesh Lal Koshwal (BSP)	NOTA	Other	Total Votes Secured
36	128	59	0	3	0	2	4	196
37	34	80	0	0	1	1	1	117
38	165	213	24	4	2	4	10	422
39	91	83	4	0	0	2	1	181
40	59	114	1	1	1	4	5	185
41	123	163	5	8	2	5	9	315
42	73	150	5	3	2	6	6	245
43	45	113	0	1	2	5	9	175
44	81	141	8	1	2	7	11	251
45	346	165	5	4	9	5	11	545
46	168	256	2	6	5	4	13	454
47	94	113	0	5	1	3	2	218
48	40	50	0	1	0	1	1	93
49	81	118	7	1	1	3	7	218
50	198	146	5	1	2	6	3	361
51	181	211	5	4	3	8	8	420
52	132	160	5	0	1	6	3	307
53	83	115	2	0	1	2	3	206
54	367	349	2	3	0	1	8	730
55	NV	NV	NV	NV	NV	NV	NV	NV
56	NV	NV	NV	NV	NV	NV	NV	NV
57	NV	NV	NV	NV	NV	NV	NV	NV
58	NV	NV	NV	NV	NV	NV	NV	NV
59	NV	NV	NV	NV	NV	NV	NV	NV
60	NV	NV	NV	NV	NV	NV	NV	NV
61	NV	NV	NV	NV	NV	NV	NV	NV
62	NV	NV	NV	NV	NV	NV	NV	NV
63	NV	NV	NV	NV	NV	NV	NV	NV
64	309	175	18	5	3	9	21	540
64A	346	96	26	5	3	1	26	503
65	188	167	2	4	0	10	15	386
66	286	271	3	12	7	14	28	621
67	270	94	2	2	3	11	33	415
68	304	296	1	8	5	5	11	630
69	109	104	0	5	2	2	7	229

Contd....

Polling Station Level Election Results

Winner, Runner-up and 3rd Party Position & Winning Margin According to Polling Stations in Badrinath Assembly in Assembly Election (AE) under Garhwal Parliamentary Constituency in Uttarakhand (2022)

Polling Station Number	Winner Party	Winner Votes (%)	Runner-up Party	Runner-up Votes (%)	Winning Margin Votes (%)	Third Party	Third Party Votes (%)	Other Votes (%)
70	BJP	164 (48.52)	INC	147 (43.49)	17 (5.03)	AAP	4 (1.18)	23 (6.8)
71	BJP	129 (63.24)	INC	61 (29.9)	68 (33.34)	IND (DPS)	6 (2.94)	8 (3.92)
72	INC	178 (51.3)	BJP	102 (29.39)	76 (21.91)	UKKD	39 (11.24)	28 (8.07)
73	BJP	110 (52.63)	INC	80 (38.28)	30 (14.35)	CPI	9 (4.31)	10 (4.78)
74	BJP	195 (47.1)	INC	193 (46.62)	2 (0.48)	IND (SPS)	5 (1.21)	21 (5.07)
75	BJP	280 (56.91)	INC	178 (36.18)	102 (20.73)	IND (SPS)	8 (1.63)	26 (5.28)
76	BJP	248 (46.27)	INC	246 (45.9)	2 (0.37)	AAP	12 (2.24)	30 (5.6)
77	INC	268 (51.84)	BJP	219 (42.36)	49 (9.48)	CPI	7 (1.35)	23 (4.45)
78	BJP	263 (57.3)	INC	165 (35.95)	98 (21.35)	CPI	8 (1.74)	23 (5.01)
79	BJP	355 (51.67)	INC	272 (39.59)	83 (12.08)	CPI	9 (1.31)	51 (7.42)
80	INC	201 (49.26)	BJP	186 (45.59)	15 (3.67)	AAP	5 (1.23)	16 (3.92)
81	INC	99 (48.06)	BJP	92 (44.66)	7 (3.4)	BSP	5 (2.43)	10 (4.85)
82	BJP	214 (63.69)	INC	88 (26.19)	126 (37.5)	IND (DPS)	8 (2.38)	26 (7.74)
83	BJP	339 (49.78)	INC	290 (42.58)	49 (7.2)	CPI	9 (1.32)	43 (6.31)
83A	INC	140 (45.45)	BJP	127 (41.23)	13 (4.22)	AAP	31 (10.06)	10 (3.25)
84	INC	168 (48.98)	BJP	149 (43.44)	19 (5.54)	AAP	7 (2.04)	19 (5.54)
85	BJP	107 (57.53)	INC	69 (37.1)	38 (20.43)	AAP	1 (0.54)	9 (4.84)
86	BJP	193 (48.25)	INC	184 (46)	9 (2.25)	AAP	5 (1.25)	18 (4.5)
87	INC	109 (46.58)	BJP	108 (46.15)	1 (0.43)	CPI	5 (2.14)	12 (5.13)
88	BJP	348 (48.27)	INC	295 (40.92)	53 (7.35)	UKKD	19 (2.64)	59 (8.18)
89	BJP	116 (50.43)	INC	78 (33.91)	38 (16.52)	IND (DPS)	22 (9.57)	14 (6.09)
90	INC	193 (62.46)	BJP	85 (27.51)	108 (34.95)	AAP	13 (4.21)	18 (5.83)
91	INC	141 (51.84)	BJP	101 (37.13)	40 (14.71)	AAP	14 (5.15)	16 (5.88)
92	BJP	141 (51.09)	INC	116 (42.03)	25 (9.06)	PPID	7 (2.54)	12 (4.35)
93	INC	113 (51.13)	BJP	90 (40.72)	23 (10.41)	AAP	5 (2.26)	13 (5.88)
94	BJP	234 (51.77)	INC	194 (42.92)	40 (8.85)	AAP	9 (1.99)	15 (3.32)
95	BJP	149 (56.44)	INC	104 (39.39)	45 (17.05)	AAP	2 (0.76)	9 (3.41)
96	BJP	196 (49)	INC	181 (45.25)	15 (3.75)	AAP	9 (2.25)	14 (3.5)
97	INC	195 (48.51)	BJP	176 (43.78)	19 (4.73)	AAP	9 (2.24)	22 (5.47)
98	INC	94 (55.29)	BJP	66 (38.82)	28 (16.47)	AAP	2 (1.18)	8 (4.71)
99	BJP	151 (44.15)	INC	146 (42.69)	5 (1.46)	PPID	23 (6.73)	22 (6.43)
100	INC	405 (59.82)	BJP	206 (30.43)	199 (29.39)	CPI	28 (4.14)	38 (5.61)
101	INC	286 (53.06)	BJP	202 (37.48)	84 (15.58)	IND (SPS)	14 (2.6)	37 (6.86)
102	BJP	306 (47.22)	INC	302 (46.6)	4 (0.62)	UKKD	9 (1.39)	31 (4.78)
103	INC	224 (59.57)	BJP	126 (33.51)	98 (26.06)	UKKD	10 (2.66)	16 (4.26)

Contd....

Socio-Economic Amenities - Rural

Access to Education Facilities

Particulars	Number of Villages (% of Population)				
	Available	Not Available	If Not Available (Distance of Nearest Facility)		
			A	B	C
Govt. Primary School	286 (99)	40 (1)	31 (1)	1 (0)	3 (0)
Private Primary School	24 (17)	302 (83)	4 (0)	1 (0)	0 (0)
Govt. Middle School	95 (49)	231 (51)	191 (43)	25 (4)	7 (1)
Private Middle School	4 (2)	322 (98)	4 (1)	2 (1)	0 (0)
Govt. Secondary School	49 (30)	277 (70)	185 (46)	55 (15)	35 (8)
Private Secondary School	1 (1)	325 (99)	0 (0)	1 (0)	0 (0)
Govt. Senior Secondary School	24 (14)	302 (86)	139 (36)	88 (29)	74 (21)
Private Senior Secondary School	2 (1)	324 (99)	0 (0)	0 (0)	1 (0)
Govt. Arts and Science Degree College	0 (0)	326 (100)	10 (1)	33 (13)	283 (86)
Private Arts and Science Degree College	0 (0)	326 (100)	0 (0)	0 (0)	0 (0)
Govt. Engineering College	0 (0)	326 (100)	1 (0)	0 (0)	325 (100)
Private Engineering College	0 (0)	326 (100)	0 (0)	0 (0)	0 (0)
Govt. Medicine College	0 (0)	326 (100)	0 (0)	0 (0)	326 (100)
Private Medicine College	0 (0)	326 (100)	0 (0)	0 (0)	0 (0)
Govt. Management Institute	0 (0)	326 (100)	0 (0)	0 (0)	326 (100)
Private Management Institute	0 (0)	326 (100)	0 (0)	0 (0)	0 (0)
Govt. Polytechnic	0 (0)	326 (100)	8 (1)	21 (7)	297 (92)
Private Polytechnic	0 (0)	326 (100)	0 (0)	0 (0)	0 (0)
Govt. Vocational Training School/ITI	4 (3)	322 (97)	6 (3)	59 (16)	257 (79)
Private Vocational Training School/ITI	0 (0)	326 (100)	0 (0)	0 (0)	0 (0)
Govt. Non Formal Training Centre	49 (19)	277 (81)	25 (5)	27 (7)	225 (69)
Private Non Formal Training Centre	3 (3)	323 (97)	0 (0)	0 (0)	0 (0)
Govt. School For Disabled	0 (0)	326 (100)	0 (0)	0 (0)	326 (100)
Private School For Disabled	0 (0)	326 (100)	0 (0)	0 (0)	0 (0)
Government Others	6 (2)	320 (98)	4 (1)	22 (9)	165 (54)
Private Others	2 (0)	324 (100)	0 (0)	0 (0)	129 (34)

Note : Distance A : Less than 5 km; B : Between 5-10 km; C : 10+ km.; Source : Data Analysis is based on 2011 Census.

DISCLAIMER

The Terms of Use and Disclaimer of Datanet India Private Limited (hereinafter referred to as "Datanet") for use of this analysis report of **Badrinath Assembly Constituency (Badrinath Vidhan Sabha)** :-

1. **Assembly Factbook™** is a Registered Trade Mark owned by Datanet.
2. All the maps are sketched and graphical representation only and have not been drawn to the scale and also not to represent the actual geographical area or boundary of the unit.
3. The data for the aforesaid analysis is based on authentic sources and has been culled from the various publications of Census, CSO and NSSO for district and block level data, various central and state government departments, Central & State Elections Commissions and the concerned Returning Officers' releases, Electoral Rolls, Election results and allied publications, internal assessment, surveys, estimates and analysis. Therefore, certain adjustment of data at micro level may have been done to arrive closer to the macro data.
4. Data have been provided on an "As Is" and "As AVAILABLE" basis
5. The colours shown in the maps or diagram and charts of a particular party, alliance or AC are indicative and do not represent them.
6. This publication which includes maps, sheets, graphs and data would be the property under copyright of Datanet only. The user may use these for its internal study, analysis and research purposes. It's public display, re-selling or any commercial uses by the user are not allowed.
7. Datanet has taken due care and caution in compilation and processing of data and allied information, but does not guarantee the accuracy, adequacy or completeness of any information/analysis and will be not responsible for any errors or omissions or for the results obtained from the use of such information/analysis.
8. All the contents for the publication have been culled from various authentic sources and Datanet reasonably believes such sources to be reliable, but does not make any representations, express or implied as to the accuracy or fitness of use of such information. The information or contents of the information/analysis do not constitute advice and should not be relied upon in making (or refraining from making) any decision. Any reliance placed upon the information provided by Datanet is the sole responsibility and strictly at the user's risk.
9. In no event will Datanet be liable for any damages (including, without limitation, damages for loss of business projects, or loss of profits) arising in contract, tort or otherwise from the use of or inability to use any of its contents, or from any action taken (or refrained from being taken) as a result of using the analysis or any of its contents. Datanet its directors, owners, editors, officials, employees, distributor and agents or any associate will not be liable for any errors in the information contained or any consequences arising from the use of the contents of the provided information/analysis.
10. If any provision of these terms and conditions is held invalid or illegal or unenforceable for any reason by any court of competent jurisdiction, such provision shall be severed and the remainder of provisions of the terms and conditions shall continue in full force and effect as if the Term of Use had been executed with the invalid, illegal or unenforceable provision eliminated.
11. If there are any discrepancies in the information provided, please bring it to attention of Datanet for suitable rectification measures.

**Buy Online This Complete Book At
Datanet India eBooks Store**

www.indiastatpublications.com

or go directly at

**[http://www.indiastatpublications.com/
Assembly_factbook/Uttarakhand/Garhwal/ Badrinath](http://www.indiastatpublications.com/Assembly_factbook/Uttarakhand/Garhwal/Badrinath)**

 **indiastat**elections

ISBN : 978-93-5822-655-3



9 789358 226553