



Uttarakhand

# Assembly Factbook™

Chaubattakhal Assembly Constituency



Key Electoral Data of Chaubattakhal  
Assembly Constituency (Vidhan Sabha)



india<sup>stat</sup>publications

Uttarakhand

# **Assembly Factbook™**

Chaubattakhal Assembly Constituency



Chaubattakhal Vidhan Sabha

**Editor & Director**

Dr. R.K. Thukral

**Research Editor**

Dr. Shafeeq Rahman

**Compiled, Researched and Published by  
Datanet India Pvt. Ltd.**

D-100, 1st Floor,

Okhla Industrial Area, Phase-I,

New Delhi- 110020.

Ph.: 91-11- 43580781-84

Email : support@indiastatpublications.com

Website : www.indiastatelections.com

**Online Book Store :**

www.indiastatpublications.com

**Report No. :** AFB/UK-039-0125

**ISBN :** 978-93-5822-521-1

**First Edition :** January, 2018

**Eighth Updated Edition :** January, 2025

**Price :** Rs.11500/-

US\$ 310

**© Datanet India Pvt. Ltd.**

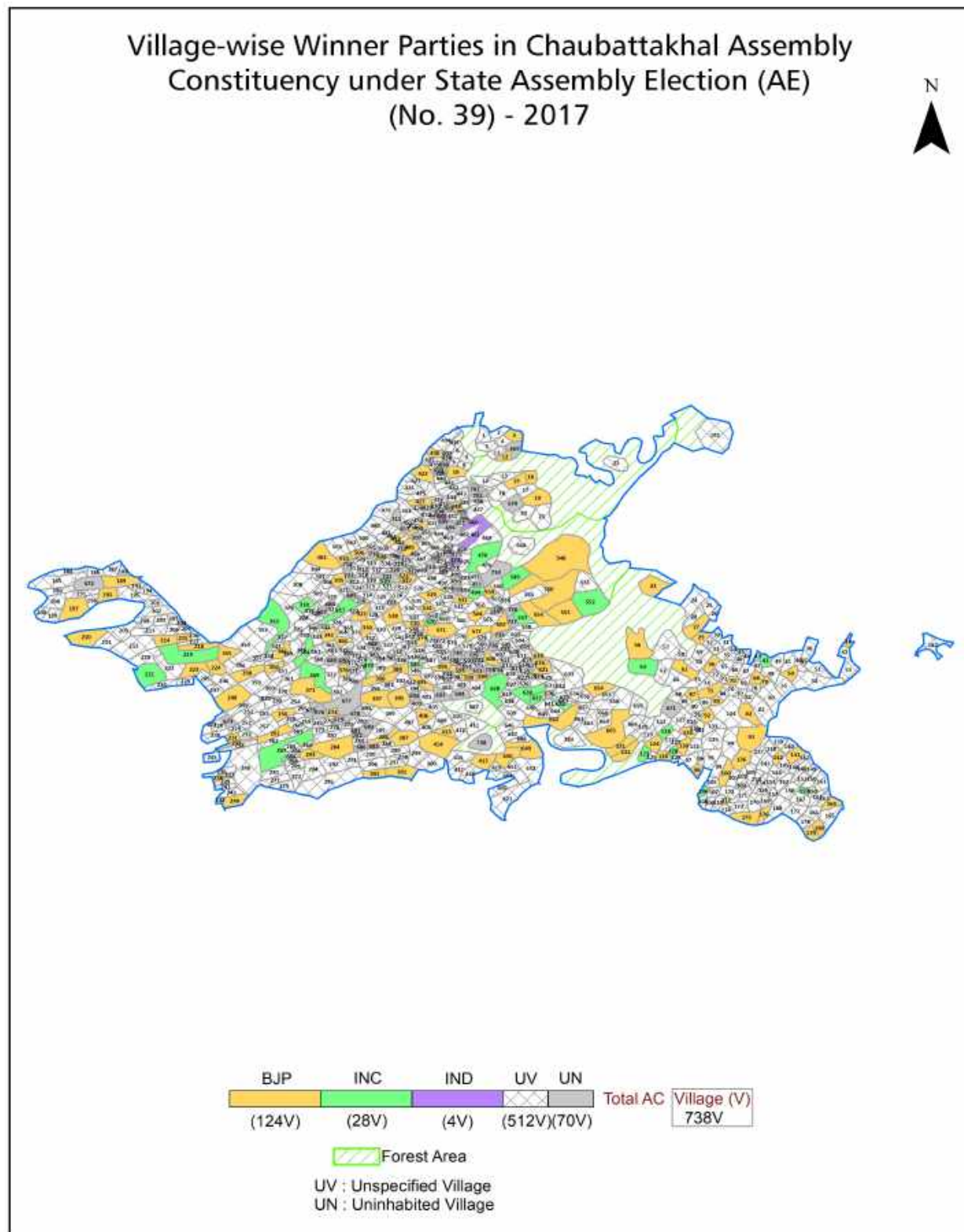
All rights reserved. No part of this book may be reproduced, stored in a retrieval system or transmitted in any form or by any means, mechanical photocopying, photographing, scanning, recording or otherwise without the prior written permission of the publisher. Please refer to Disclaimer at page no. 195 for the use of this publication.

Printed in India

## Contents

No.	Particulars	Page No.
	<b>Introduction</b>	
1	Assembly Constituency - (Vidhan Sabha) at a Glance   Features of Assembly as per Delimitation Commission of India (2008)	1-2
	<b>Location and Political Maps</b>	
2	Location Map   Boundaries of Assembly Constituency - (Vidhan Sabha) in District   Boundaries of Assembly Constituency under Parliamentary Constituency - (Lok Sabha)   Village-wise Winner Parties- 2024, 2022, 2019, 2017, 2014, 2012 and 2009	3-11
	<b>Administrative Setup (2011)</b>	
3	District   Sub-district   Towns   Villages   Inhabited Villages   Uninhabited Villages   Village Panchayat   Intermediate Panchayat	12-44
	<b>Demographics (2011)</b>	
4	Population   Households   Rural/Urban Population   Villages by Population Size   Sex Ratio (Total & 0-6 Years)   Religious Population   Social Population   Literacy Rate	45-46
	<b>Electoral Features</b>	
5	Important Dates of Last Elections Held   Electors by Gender   Service Electors   Voters   Voters Turnout   Polling Stations & Average Number of Electors per Polling Station   Electors by Age Group   Present Elected Representatives	47-52
	<b>Historical Summary Election Results</b>	
6	Vote Share of Major Parties   Winning Margin (Number & Percentage)   Polarity of Parties   Summary Result of Assembly Segment of Parliamentary Election 2024, 2019, 2014, 2009 and 2009   Summary Result of Assembly Elections 2022, 2017 and 2012	53-62
	<b>Polling Station Level Election Results</b>	
7	Name and Number of Polling Station 2024, 2022, 2019, 2017, 2014, 2012 and 2009   Polling Station-wise Electors, Voters & Voters Turnout 2024, 2022, 2019, 2017, 2014, 2012 and 2009   Polling Station wise Elections Results 2024, 2022, 2019, 2017, 2014, 2012 and 2009	63-164
8	<b>Panchayat and Local Bodies Election Results</b> Panchayat Result 2014	165-175
	<b>Share of Assembly Constituency</b>	
9	Share of Assembly Constituency - (Vidhan Sabha) in State, District and Parliamentary Constituency - (Lok Sabha)	176
	<b>Socio-Economic Amenities (2011)</b>	
10	Access to Administrative Units   Agricultural, Manufacturing and Industrial Commodities   Demographic Indicators   Education   Health & Manpower   Drinking Water Supply   Sanitation   Entertainment and Recreations Infrastructure   Power   Food Allocation Distribution and Marketing of Agriculture Commodities Infrastructure   Transport and Road Infrastructure   Communication   Banking and Financial Services   Land Use   Irrigation Source	177-192
11	<b>Abbreviation &amp; Sources</b>	193-194
12	<b>Disclaimer</b>	195

## Location & Political Map



## Administrative Setup

### List of Village Panchayat & Intermediate Panchayat (Block) Name - 2011

Village Name	Village Panchayat Name	Intermediate Panchayat Name
Akhor	Seela	Dwarikhal
Alkhetu	Bagari Gaon	Pokhara
Ameli Range	-	Forest CD Block Garhwal
Amkumaou	Dhopighat	Bironkhal
Amoli Range	-	Forest CD Block Garhwal
Amotha	Katuli	Ekeshwar
Amotha Saira	Katholi	Ekeshwar
Ansari Thapli	Ansari Thapla	Ekeshwar
Antkil	Gurad Talla	Ekeshwar
Antpur	Bharporchouta	Bironkhal
Arkandyyee Palli	Arkandyyee Walli	Bironkhal
Arkandyyee Walli	Arkandyyee Palli	Bironkhal
Aroli Malli	Aroli Malli	Pokhara
Aroli Talli	Aeroli Talli	Pokhara
Asarkot	Srikote	Pokhara
Aslot Malla	Aslot	Pokhara
Aslot Talla	Aslot	Pokhara
Badado	Ranghra	Bironkhal
Badeli	Patal	Ekeshwar
Badina	Badina	Jaiharikhal
Badiyana	Badiyana	Bironkhal
Badiyoun	Bhourad	Bironkhal
Badol Gaon	Nau	Bironkhal
Badol Gaon	Jajedi	Pokhara
Badoli	Badoli	Ekeshwar
Badoli	Badoli	Ekeshwar
Bagar	Kunag	Pokhara
Bagari Gaon	Bagari Gaon	Pokhara
Bagri Dhar	Bagari Dhar	Pokhara

Contd....

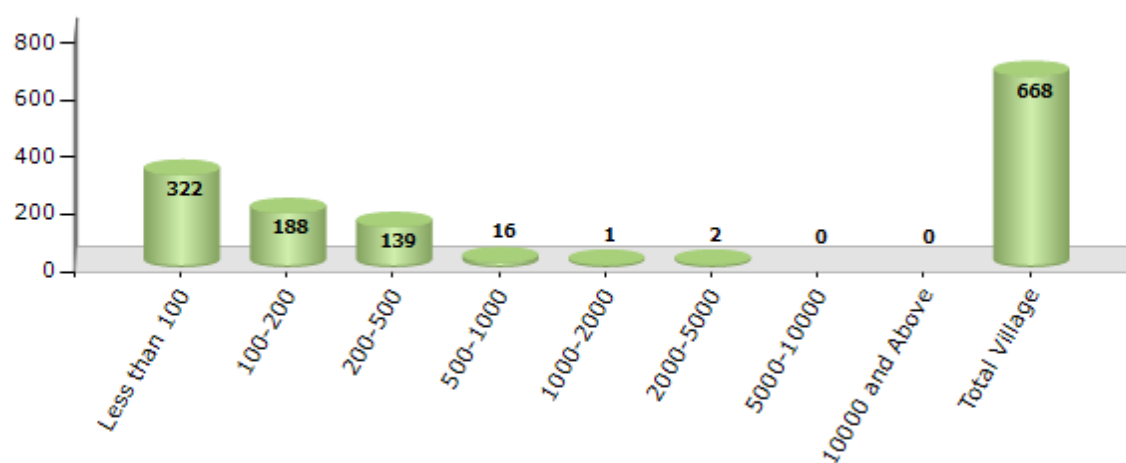


## Demographics

### Number of Villages by Population Size - 2011

Less than 100	100-200	200-500	500-1000	1000-2000	2000-5000	5000-10000	10000 and Above	Total Village
322	188	139	16	1	2	0	0	668

Number of Villages by Population Size - 2011

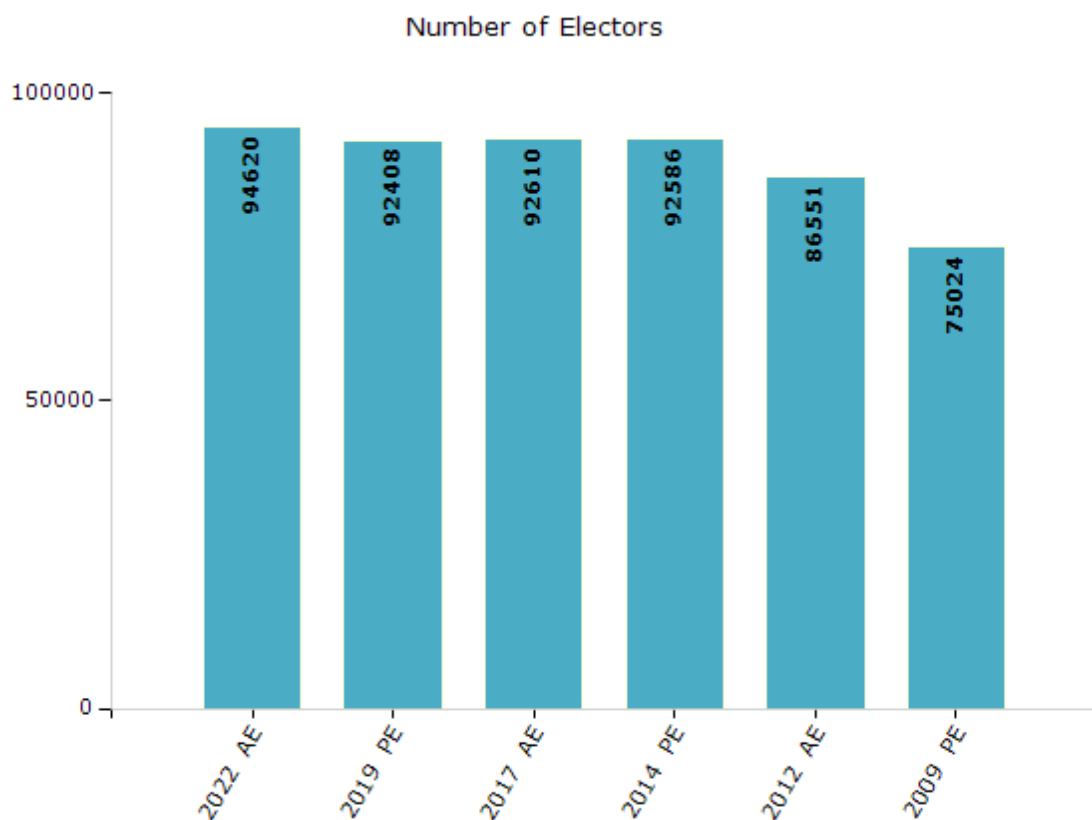


## Electoral Features

### Electors by Male & Female

Year	Male	Female	Others	Total
2022 AE	49126	45494	0	94620
2019 PE	47680	44728	0	92408
2017 AE	47250	45360	0	92610
2014 PE	46471	46115	0	92586
2012 AE	42953	43598	0	86551

Year	Male	Female	Others	Total
2009 PE	33922	41102	-	75024
2007 AE	-	-	-	-
2004 PE	-	-	-	-
2002 AE	-	-	-	-



Note : AE : Assembly Election, PE : Assembly Segment of Parliamentary Election



## Historical Summary Election Results

### Summary Result of Assembly Election - 2017

Candidate Name	Party	Votes	Votes %
Satpal Maharaj	BJP	20921	48.82
Rajpal Singh Bisht	INC	13567	31.66
Sunder Singh Chauhan	IND	2545	5.94
Kavinder Istwal	IND	2339	5.46
Satendra Singh	IND	965	2.25
Nandan Singh Rawat	IND	433	1.01
Ramendra Singh Bhandari	IND	323	0.75
Anu Pant	UKDD	316	0.74
Manju Rawat	IND	241	0.56
Poonam Kaintura	PRAJAPA	212	0.49
Bhartendu	BSP	211	0.49
Subodh Pokhriyal	UKKD	196	0.46
Sushil Chandra	RAAP	162	0.38
Prem Sundriyal	UPP	121	0.28
Chndra Mohan Mundepe	SP	88	0.21
	NOTA	210	0.49

## Polling Station Level Election Results

### Number and Name of Polling Stations (PS) (2022)

Number of Polling Stations	Name of Polling Stations	Number of Polling Stations	Name of Polling Stations
1	Junior High School Jaintoli Talli	22	Govt.Primary School Masaun
2	Govt. Higher Sec. School Patisain	23	Govt.Primary School Duilakhal
3	Govt.Primary School Simarkhal	24	Govt.Primary School Gadari
4	Govt.Primary School Kulasu	25	Govt.Primary School Sandana
5	Junior High School Thapalgair	26	Govt.Primary School Chopra Chargad
6	Govt. Primary School Tachhwar	27	Govt.Primary School Jhalpadi
7	Govt. Primary School Nandakhal	28	Govt.Primary School Chaubattakhal
8	Govt. Primary School Kandai	29	Government Inter College Chamnau
9	Govt. Primary School Borgaon	30	Govt.Primary School Devrajkhali
10	Govt. Primary School Syoli	31	Public Inter Collage Suraidang Satpali
11	Govt. Primary School Halaie Malli	32	Govt.Primary School Ringwari
12	Govt. Primary School Gurar Malla	33	Govt.Primary School Naugaonkhal
13	Govt. Primary School Latibau	34	Govt.Primary School Ranswa
14	Govt. Prathamik School Dharasu N.W.	35	Govt.Primary School Mald
15	Govt. Prathamik School Dharasu S.W	36	Govt. Higher High School Naie
16	Govt.Primary School Irakhal	37	Govt.Primary School Baundar
17	Govt.Primary School Musasu	38	Govt. Higher High School Mahadevsain
18	Govt.Primary School Matiyalna	39	Govt.Primary School Shrikot
19	Govt.Primary School Kota	40	Govt.Primary School Gawani
20	Govt.Primary School Badoli	41	Govt.Primary School Kimgarhi
21	Govt.Primary School Sasaun	42	Govt.Primary School Dantha

Contd....

## Polling Station Level Election Results

### Polling Station-wise Votes Secured by Overall Top Five Parties in Chaubattakhal Assembly in Assembly Election (AE) under Garhwal Parliamentary Constituency in Uttarakhand (2022)

No. of Polling Station	Winner - Satpal Maharaj (BJP)	Runner-up - Keshar Singh (INC)	3rd - Digmohan Negi (AAP)	4th - Ashwani Gusain (IND)	5th - Anu Pant (UKDD)	NOTA	Other	Total Votes Secured
36	185	58	9	0	1	6	4	263
37	33	32	13	2	0	0	0	80
38	107	113	20	1	2	0	1	244
39	117	102	6	10	2	3	3	243
40	146	42	6	1	0	2	3	200
41	249	156	18	8	4	11	8	454
42	181	147	5	1	2	6	3	345
43	208	103	4	7	3	4	4	333
44	169	93	5	4	4	4	4	283
45	108	94	2	2	0	2	0	208
46	69	61	3	2	1	1	3	140
47	99	47	2	2	0	3	1	154
48	162	73	40	5	1	5	4	290
49	132	119	5	4	1	2	4	267
50	143	138	26	1	3	4	4	319
51	84	65	4	1	1	3	0	158
52	197	53	9	2	1	3	4	269
53	137	100	2	1	1	1	1	243
54	188	173	5	6	1	6	3	382
55	103	41	4	0	1	0	0	149
56	336	141	27	4	5	8	4	525
57	120	60	7	2	1	1	0	191
58	225	87	17	13	5	5	3	355
59	236	92	9	6	1	3	3	350
60	229	138	33	5	2	4	5	416
61	245	169	9	9	4	6	5	447
62	165	58	5	5	1	5	1	240
63	85	54	20	0	1	2	3	165
64	139	50	19	0	0	3	1	212
65	73	15	12	2	2	0	0	104
66	117	103	22	3	1	3	4	253
67	96	16	7	3	1	2	0	125
68	78	41	3	1	1	3	0	127
69	152	110	14	0	1	5	4	286
70	90	30	8	0	0	4	0	132

Contd....

## Polling Station Level Election Results

**Winner, Runner-up and 3rd Party Position & Winning Margin According to Polling Stations in Chaubattakhal Assembly in Assembly Election (AE) under Garhwal Parliamentary Constituency in Uttarakhand (2022)**

Polling Station Number	Winner Party	Winner Votes (%)	Runner-up Party	Runner-up Votes (%)	Winning Margin Votes (%)	Third Party	Third Party Votes (%)	Other Votes (%)
71	BJP	146 (59.11)	INC	84 (34.01)	62 (25.1)	AAP	7 (2.83)	10 (4.05)
72	BJP	121 (58.17)	INC	45 (21.63)	76 (36.54)	AAP	37 (17.79)	5 (2.4)
73	INC	103 (47.69)	BJP	101 (46.76)	2 (0.93)	AAP	8 (3.7)	4 (1.85)
74	INC	119 (50.21)	BJP	107 (45.15)	12 (5.06)	IND (AG)	3 (1.27)	8 (3.38)
75	BJP	82 (61.65)	INC	45 (33.83)	37 (27.82)	IND (AG)	2 (1.5)	4 (3.01)
76	BJP	79 (49.38)	INC	61 (38.13)	18 (11.25)	AAP	13 (8.13)	7 (4.38)
77	BJP	126 (49.03)	INC	113 (43.97)	13 (5.06)	AAP	6 (2.33)	12 (4.67)
78	BJP	149 (53.79)	INC	96 (34.66)	53 (19.13)	AAP	17 (6.14)	15 (5.42)
79	BJP	136 (53.75)	INC	98 (38.74)	38 (15.01)	AAP	15 (5.93)	4 (1.58)
80	BJP	138 (65.4)	INC	37 (17.54)	101 (47.86)	AAP	13 (6.16)	23 (10.9)
81	BJP	138 (45.39)	INC	138 (45.39)	0 (0)	AAP	22 (7.24)	6 (1.97)
82	BJP	76 (50)	INC	72 (47.37)	4 (2.63)	AAP	3 (1.97)	1 (0.66)
83	BJP	97 (57.06)	INC	60 (35.29)	37 (21.77)	AAP	6 (3.53)	7 (4.12)
84	BJP	56 (60.87)	INC	29 (31.52)	27 (29.35)	AAP	4 (4.35)	3 (3.26)
85	BJP	153 (66.23)	INC	59 (25.54)	94 (40.69)	AAP	12 (5.19)	7 (3.03)
86	BJP	85 (70.25)	INC	27 (22.31)	58 (47.94)	AAP	4 (3.31)	5 (4.13)
87	BJP	102 (47.44)	INC	100 (46.51)	2 (0.93)	AAP	6 (2.79)	7 (3.26)
88	BJP	173 (78.64)	INC	35 (15.91)	138 (62.73)	AAP	7 (3.18)	5 (2.27)
89	BJP	271 (63.62)	INC	116 (27.23)	155 (36.39)	AAP	22 (5.16)	17 (3.99)
90	BJP	141 (53.01)	INC	75 (28.2)	66 (24.81)	AAP	37 (13.91)	13 (4.89)
91	BJP	86 (60.56)	INC	42 (29.58)	44 (30.98)	AAP	13 (9.15)	1 (0.7)
92	BJP	77 (58.78)	INC	42 (32.06)	35 (26.72)	AAP	8 (6.11)	4 (3.05)
93	BJP	191 (63.67)	INC	69 (23)	122 (40.67)	AAP	23 (7.67)	17 (5.67)
94	BJP	189 (78.75)	INC	39 (16.25)	150 (62.5)	AAP	7 (2.92)	5 (2.08)
95	BJP	110 (63.22)	INC	46 (26.44)	64 (36.78)	IND (AG)	9 (5.17)	9 (5.17)
96	BJP	217 (64.58)	INC	81 (24.11)	136 (40.47)	AAP	18 (5.36)	20 (5.95)
97	BJP	268 (49.91)	INC	173 (32.22)	95 (17.69)	AAP	57 (10.61)	39 (7.26)
98	BJP	127 (78.88)	INC	23 (14.29)	104 (64.59)	AAP	8 (4.97)	3 (1.86)
99	BJP	88 (50)	INC	77 (43.75)	11 (6.25)	AAP	7 (3.98)	4 (2.27)
100	BJP	317 (65.63)	INC	121 (25.05)	196 (40.58)	AAP	19 (3.93)	26 (5.38)
101	INC	62 (46.62)	BJP	61 (45.86)	1 (0.76)	IND (AG)	3 (2.26)	7 (5.26)
102	BJP	153 (65.67)	INC	52 (22.32)	101 (43.35)	AAP	12 (5.15)	16 (6.87)
103	BJP	174 (60.21)	INC	94 (32.53)	80 (27.68)	AAP	10 (3.46)	11 (3.81)
104	INC	210 (48.28)	BJP	197 (45.29)	13 (2.99)	AAP	18 (4.14)	10 (2.3)
105	BJP	139 (62.05)	INC	67 (29.91)	72 (32.14)	AAP	13 (5.8)	5 (2.23)

Contd....

## Socio-Economic Amenities - Rural

### Access to Education Facilities

Particulars	Number of Villages (% of Population)				
	Available	Not Available	If Not Available (Distance of Nearest Facility)		
			A	B	C
Govt. Primary School	351 (74)	317 (26)	294 (24)	12 (1)	4 (0)
Private Primary School	31 (13)	637 (87)	2 (0)	0 (0)	1 (0)
Govt. Middle School	154 (40)	514 (60)	444 (53)	53 (5)	10 (1)
Private Middle School	16 (7)	652 (93)	4 (1)	0 (0)	0 (0)
Govt. Secondary School	92 (27)	576 (73)	427 (55)	116 (12)	12 (2)
Private Secondary School	10 (6)	658 (94)	15 (3)	2 (1)	3 (1)
Govt. Senior Secondary School	57 (18)	611 (82)	390 (51)	157 (20)	20 (2)
Private Senior Secondary School	8 (2)	660 (98)	31 (7)	7 (1)	3 (1)
Govt. Arts and Science Degree College	4 (0)	664 (100)	23 (8)	80 (12)	559 (79)
Private Arts and Science Degree College	0 (0)	668 (100)	1 (0)	0 (0)	1 (0)
Govt. Engineering College	0 (0)	668 (100)	0 (0)	0 (0)	667 (100)
Private Engineering College	0 (0)	668 (100)	0 (0)	0 (0)	1 (0)
Govt. Medicine College	2 (4)	666 (96)	0 (0)	0 (0)	666 (96)
Private Medicine College	1 (4)	667 (96)	0 (0)	0 (0)	0 (0)
Govt. Management Institute	0 (0)	668 (100)	0 (0)	0 (0)	668 (100)
Private Management Institute	0 (0)	668 (100)	0 (0)	0 (0)	0 (0)
Govt. Polytechnic	5 (1)	663 (99)	11 (2)	37 (5)	614 (89)
Private Polytechnic	1 (4)	667 (96)	0 (0)	0 (0)	0 (0)
Govt. Vocational Training School/ITI	2 (1)	666 (99)	8 (1)	26 (3)	632 (95)
Private Vocational Training School/ITI	0 (0)	668 (100)	0 (0)	0 (0)	0 (0)
Govt. Non Formal Training Centre	60 (14)	608 (86)	169 (19)	58 (7)	381 (61)
Private Non Formal Training Centre	5 (5)	663 (95)	0 (0)	0 (0)	0 (0)
Govt. School For Disabled	0 (0)	668 (100)	0 (0)	0 (0)	668 (100)
Private School For Disabled	0 (0)	668 (100)	0 (0)	0 (0)	0 (0)
Government Others	2 (1)	666 (99)	14 (7)	30 (5)	622 (87)
Private Others	1 (0)	667 (100)	0 (0)	0 (0)	0 (0)

Note : Distance A : Less than 5 km; B : Between 5-10 km; C : 10+ km.; Source : Data Analysis is based on 2011 Census.

## DISCLAIMER

The Terms of Use and Disclaimer of Datanet India Private Limited (hereinafter referred to as "Datanet") for use of this analysis report of **Chaubattakhal Assembly Constituency (Chaubattakhal Vidhan Sabha)** :-

1. **Assembly Factbook™** is a Registered Trade Mark owned by Datanet.
2. All the maps are sketched and graphical representation only and have not been drawn to the scale and also not to represent the actual geographical area or boundary of the unit.
3. The data for the aforesaid analysis is based on authentic sources and has been culled from the various publications of Census, CSO and NSSO for district and block level data, various central and state government departments, Central & State Elections Commissions and the concerned Returning Officers' releases, Electoral Rolls, Election results and allied publications, internal assessment, surveys, estimates and analysis. Therefore, certain adjustment of data at micro level may have been done to arrive closer to the macro data.
4. Data have been provided on an "As Is" and "As AVAILABLE" basis
5. The colours shown in the maps or diagram and charts of a particular party, alliance or AC are indicative and do not represent them.
6. This publication which includes maps, sheets, graphs and data would be the property under copyright of Datanet only. The user may use these for its internal study, analysis and research purposes. It's public display, re-selling or any commercial uses by the user are not allowed.
7. Datanet has taken due care and caution in compilation and processing of data and allied information, but does not guarantee the accuracy, adequacy or completeness of any information/analysis and will be not responsible for any errors or omissions or for the results obtained from the use of such information/analysis.
8. All the contents for the publication have been culled from various authentic sources and Datanet reasonably believes such sources to be reliable, but does not make any representations, express or implied as to the accuracy or fitness of use of such information. The information or contents of the information/analysis do not constitute advice and should not be relied upon in making (or refraining from making) any decision. Any reliance placed upon the information provided by Datanet is the sole responsibility and strictly at the user's risk.
9. In no event will Datanet be liable for any damages (including, without limitation, damages for loss of business projects, or loss of profits) arising in contract, tort or otherwise from the use of or inability to use any of its contents, or from any action taken (or refrained from being taken) as a result of using the analysis or any of its contents. Datanet its directors, owners, editors, officials, employees, distributor and agents or any associate will not be liable for any errors in the information contained or any consequences arising from the use of the contents of the provided information/analysis.
10. If any provision of these terms and conditions is held invalid or illegal or unenforceable for any reason by any court of competent jurisdiction, such provision shall be severed and the remainder of provisions of the terms and conditions shall continue in full force and effect as if the Term of Use had been executed with the invalid, illegal or unenforceable provision eliminated.
11. If there are any discrepancies in the information provided, please bring it to attention of Datanet for suitable rectification measures.

**Buy Online This Complete Book At  
Datanet India eBooks Store**

**[www.indiastatpublications.com](http://www.indiastatpublications.com)**

**or go directly at**

**[http://www.indiastatpublications.com/  
Assembly\\_factbook/Uttarakhand/Garhwal/Chaubattakhal](http://www.indiastatpublications.com/Assembly_factbook/Uttarakhand/Garhwal/Chaubattakhal)**



 **indiastat**elections

ISBN : 978-93-5822-521-1



9 789358 225211