



Uttarakhand

Assembly Factbook™

Deoprayag Assembly Constituency



Key Electoral Data of Deoprayag
Assembly Constituency (Vidhan Sabha)

Uttarakhand

Assembly Factbook™

Deoprayag Assembly Constituency



Deoprayag Vidhan Sabha

Editor & Director

Dr. R.K. Thukral

Research Editor

Dr. Shafeeq Rahman

**Compiled, Researched and Published by
Datanet India Pvt. Ltd.**

D-100, 1st Floor,

Okhla Industrial Area, Phase-I,

New Delhi- 110020.

Ph.: 91-11- 43580781-84

Email : support@indiastatpublications.com

Website : www.indiastatelections.com

Online Book Store :

www.indiastatpublications.com

Report No. : AFB/UK-010-0125

ISBN : 978-93-5822-661-4

First Edition : January, 2018

Eighth Updated Edition : January, 2025

Price : Rs.11500/-

US\$ 310

© Datanet India Pvt. Ltd.

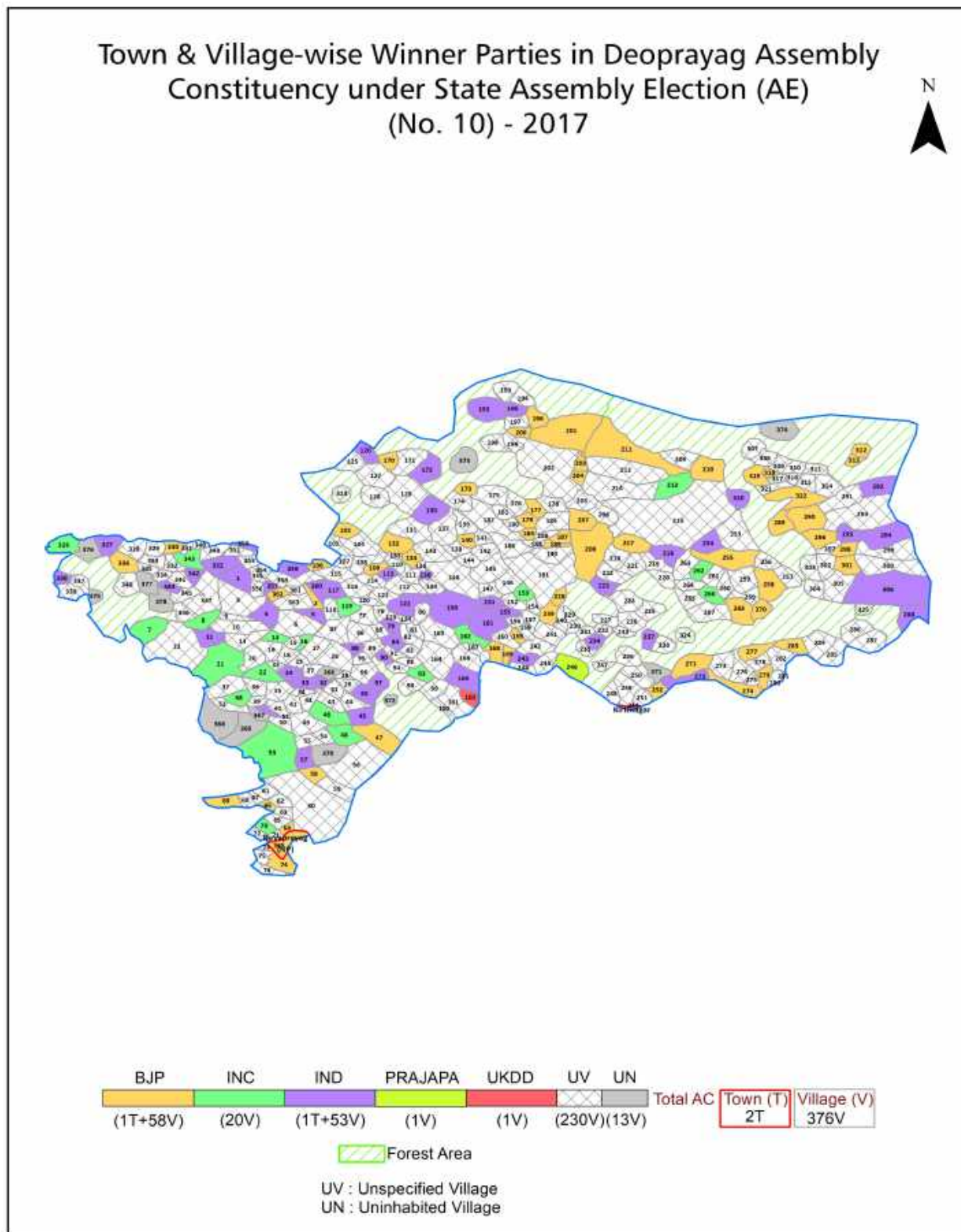
All rights reserved. No part of this book may be reproduced, stored in a retrieval system or transmitted in any form or by any means, mechanical photocopying, photographing, scanning, recording or otherwise without the prior written permission of the publisher. Please refer to Disclaimer at page no. 172 for the use of this publication.

Printed in India

Contents

No.	Particulars	Page No.
	Introduction	
1	Assembly Constituency - (Vidhan Sabha) at a Glance Features of Assembly as per Delimitation Commission of India (2008)	1-2
	Location and Political Maps	
2	Location Map Boundaries of Assembly Constituency - (Vidhan Sabha) in District Boundaries of Assembly Constituency under Parliamentary Constituency - (Lok Sabha) Town & Village-wise Winner Parties- 2024, 2022, 2019, 2017, 2014, 2012 and 2009	3-11
	Administrative Setup (2011)	
3	District Sub-district Towns Villages Inhabited Villages Uninhabited Villages Village Panchayat Intermediate Panchayat	12-30
	Demographics (2011)	
4	Population Households Rural/Urban Population Towns and Villages by Population Size Sex Ratio (Total & 0-6 Years) Religious Population Social Population Literacy Rate	31-32
	Electoral Features	
5	Important Dates of Last Elections Held Electors by Gender Service Electors Voters Voters Turnout Polling Stations & Average Number of Electors per Polling Station Electors by Age Group Present Elected Representatives	33-38
	Historical Summary Election Results	
6	Vote Share of Major Parties Winning Margin (Number & Percentage) Polarity of Parties Summary Result of Assembly Segment of Parliamentary Election 2024, 2019, 2014, 2009, 2004 and 1999 Summary Result of Assembly Elections 2022, 2017, 2012, 2007 and 2002	39-51
	Polling Station Level Election Results	
7	Name and Number of Polling Station 2024, 2022, 2019, 2017, 2014, 2012 and 2009 Polling Station-wise Electors, Voters & Voters Turnout 2024, 2022, 2019, 2017, 2014, 2012 and 2009 Polling Station wise Elections Results 2024, 2022, 2019, 2017, 2014, 2012 and 2009	52-143
8	Panchayat and Local Bodies Election Results Panchayat Result 2014 Urban Local Bodies Result 2013	144-152
	Share of Assembly Constituency	
9	Share of Assembly Constituency - (Vidhan Sabha) in State, District and Parliamentary Constituency - (Lok Sabha)	153
	Socio-Economic Amenities (2011)	
10	Access to Administrative Units Agricultural, Manufacturing and Industrial Commodities Demographic Indicators Education Health & Manpower Drinking Water Supply Sanitation Entertainment and Recreations Infrastructure Power Food Allocation Distribution and Marketing of Agriculture Commodities Infrastructure Transport and Road Infrastructure Communication Banking and Financial Services Land Use Irrigation Source	154-169
11	Abbreviation & Sources	170-171
12	Disclaimer	172

Location & Political Map



Administrative Setup

List of Village Panchayat & Intermediate Panchayat (Block) Name - 2011

Village Name	Village Panchayat Name	Intermediate Panchayat Name
Aamani	Aamani	Devprayag
Adeli	Pendula	Kirtinagar
Airadi	Kandi	Kirtinagar
Ali Malli	Ali Malli	Devprayag
Ali Talli	Ali Malli	Devprayag
Amaroli	Pendula	Kirtinagar
Amelda	Amelda	Devprayag
Amoli	Amoli	Kirtinagar
Arota	Arota	Devprayag
Badera	Kandi	Devprayag
Badiyar Thati	Badiyar Thati	Kirtinagar
Badola	Badola	Kirtinagar
Badon	Badon	Kirtinagar
Bagi	Bagi	Devprayag
Bagi	Minte	Devprayag
Bagwan	Bagwan	Devprayag
Bainjwadi	Bainjwadi	Kirtinagar
Bairangana	Thatidagar	Kirtinagar
Bajela Chak Tyuna	Newna	Devprayag
Bandasa	Bandasa	Kirtinagar
Banga Pani	Mundoli	Kirtinagar
Bangari Gaon	Vidakot	Devprayag
Bankola	Pendula	Kirtinagar
Bariyal Gaon	Pali	Kirtinagar
Barkot	Sankre	Kirtinagar
Barsoli	Barsoli	Devprayag
Basuli	Barsoli	Devprayag
Bhadli	Jamtee	Devprayag
Bhadoli	Bhadoli	Devprayag

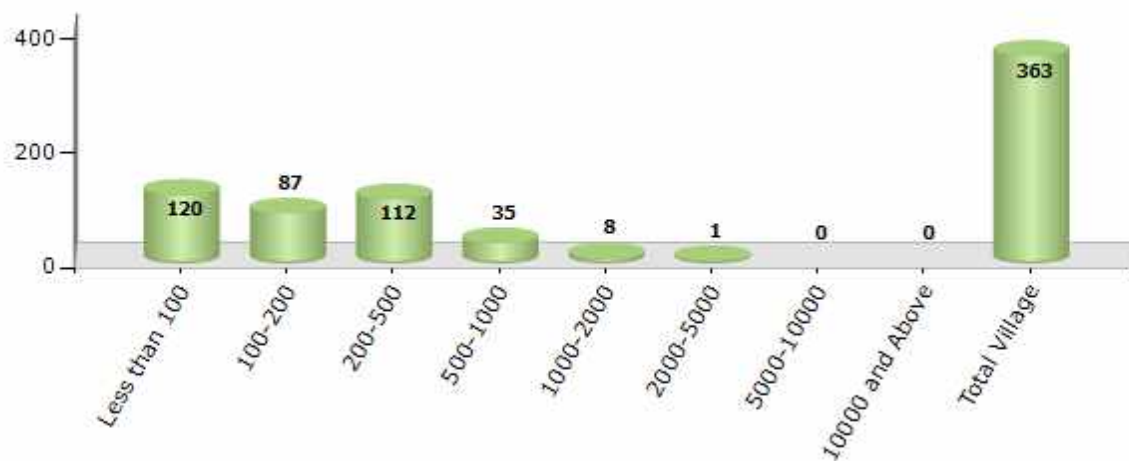
Contd....

Demographics

Number of Villages by Population Size - 2011

Less than 100	100-200	200-500	500-1000	1000-2000	2000-5000	5000-10000	10000 and Above	Total Village
120	87	112	35	8	1	0	0	363

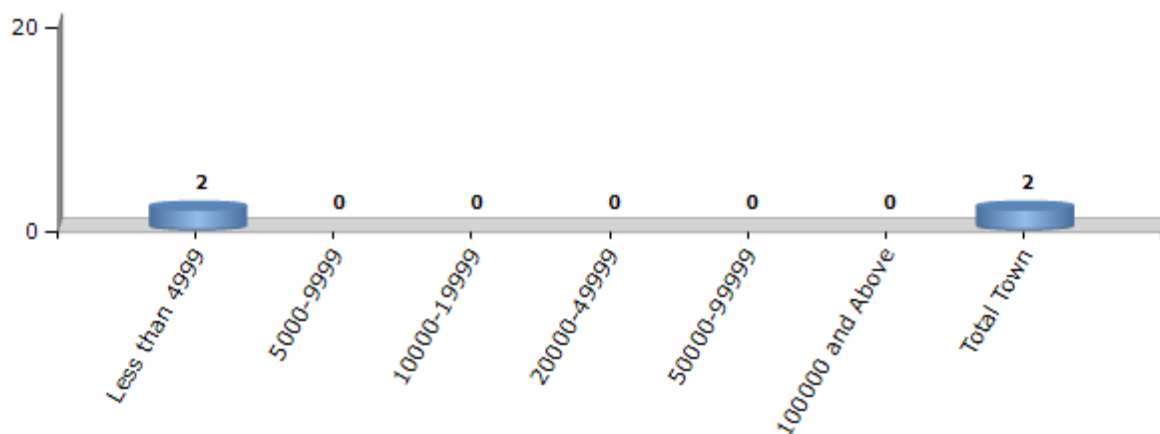
Number of Villages by Population Size - 2011



Number of Towns by Population Size - 2011

Less than 4999	5000-9999	10000-19999	20000-49999	50000-99999	100000 and Above	Total Town
2	0	0	0	0	0	2

Number of Towns by Population Size - 2011

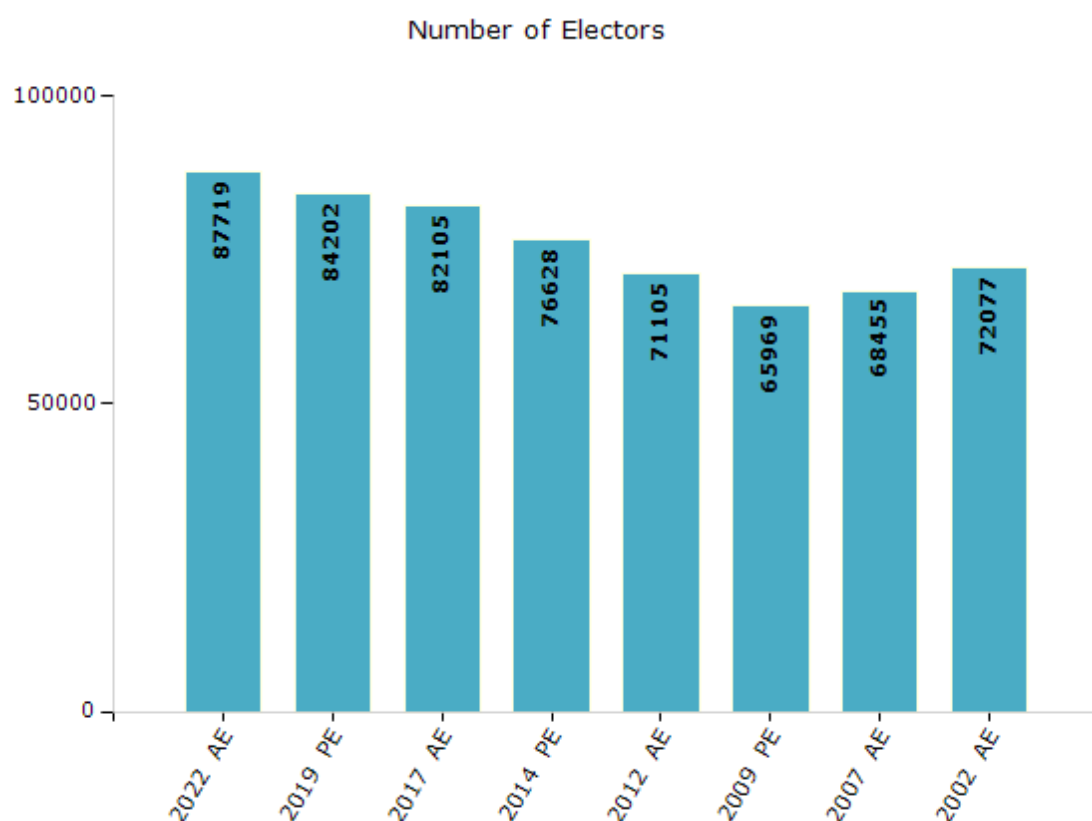


Electoral Features

Electors by Male & Female

Year	Male	Female	Others	Total
2022 AE	45370	42345	4	87719
2019 PE	43559	40643	0	84202
2017 AE	42086	40019	0	82105
2014 PE	38917	37711	0	76628
2012 AE	35743	35362	0	71105

Year	Male	Female	Others	Total
2009 PE	31802	34167	-	65969
2007 AE	32334	36121	-	68455
2004 PE	-	-	-	-
2002 AE	35391	36686	-	72077

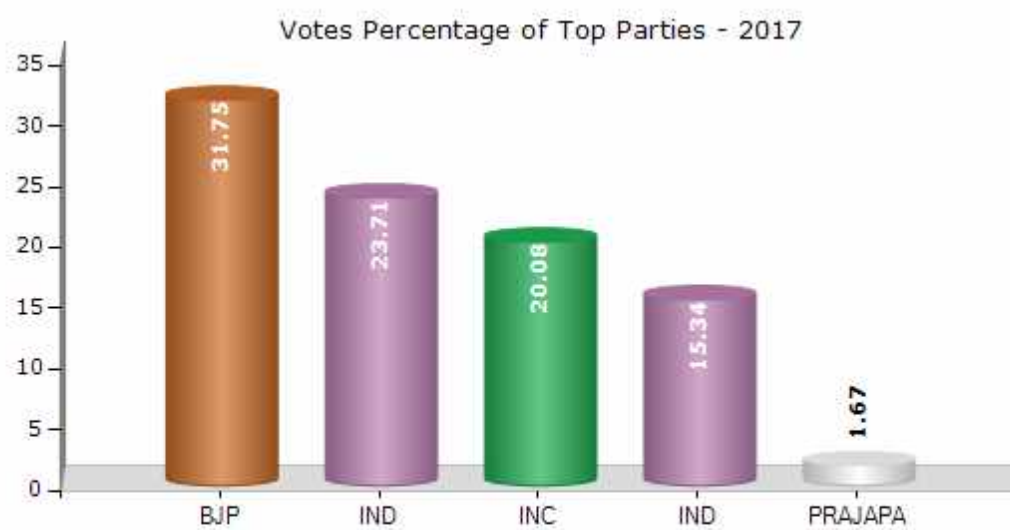


Note : AE : Assembly Election, PE : Assembly Segment of Parliamentary Election

Historical Summary Election Results

Summary Result of Assembly Election - 2017

Candidate Name	Party	Votes	Votes %
Vinod Kandari	BJP	13824	31.75
Diwakar Bhatt	IND	10325	23.71
Mantri Prasad Naithani	INC	8742	20.08
Shoorbeer Singh Sajwan	IND	6681	15.34
Sameer Raturi	PRAJAPA	728	1.67
Ganesh Bhatt	UKDD	702	1.61
Sundar Singh Rana	IND	547	1.26
Sitaram Ranakoti	SASP	454	1.04
Anil Bahuguna	IBUSP	319	0.73
Deena Devi	IND	309	0.71
Gauree Sanker	BSP	204	0.47
Jamuna Prasad Raiwani	SAVIPA	171	0.39
Raju Maurya	UKKD	156	0.36
Raghunandan Prasad Pandey	SHS	85	0.2
	NOTA	294	0.68



Polling Station Level Election Results

Number and Name of Polling Stations (PS) (2022)

Number of Polling Stations	Name of Polling Stations	Number of Polling Stations	Name of Polling Stations
1	Govt. Primary School Building Gorti Kanda	22	Mahila Milan Kendra Building Garhbastha MulyaGaon
2	Panchayat Building Tungriyal Kanda	23	Govt. Primary School Building Chapoli
3	Govt. Primary School Building Bagi	24	Govt. Praymari School Building Toli
4	Govt. Primary School Building Koti -Bharpur	25	Panchayat Building Fulansi
5	Govt. Primary School Building Rampur Shyampur	26	Govt. Primary School Building Gwalna
6	Govt. Girls Inter College Building Devprayag	27	Govt. Upper Primary School Building Nagar
7	Govt. Primary School Building Devprayag	28	Govt. Upper Primary School Building Rikhwani
8	Govt. Primary School Building Mahad (Jali)	29	Govt. Primary School Building Silethi
9	Panchayat Building Kimkhola Jali	30	Janta Jay Bharat Inter College Building Jamnikhal (Kanyadi)
10	Govt. Sanskrit School Building Aamni	31	Govt. Primary School Building Nagchaund
11	Govt. Primary School Building Kandi Gusainyon Ki	32	Govt. Upper Primary School Building Jarola
12	Govt. Higher Secondary School Building Bagi (Bangarh)	33	Govt. Praymari School Building Pujargaon
13	Govt. Inter College Building Palethi	34	Govt. Primary School Building Nausabagi
14	Govt. Inter College Building HIndolakhil (Gosil)East Part	35	Govt. Primary School Building Lingwana
15	Govt. Inter College Building HIndolakhil (Gosil)West Part	36	Govt. Upper Primary School Building Jhanau
16	Govt. Primary School Building Bidakot	37	Govt. Primary School Building Dewalkandi
17	Govt. Upper Praymari School Building Durogi	38	Govt. Praymari School Building JogyanaBhaldiyana)
18	Panchayat Building Chham	39	Govt. Inter College Building Lalurikhal
19	Govt. Primary School Building Garakot	40	Govt. Primary School Building Lalathpaton
20	Mahila Milan Kendra Building Bithula Narsingdhar	41	Govt. Primary School Building Dang
21	Govt. Primary School Building Palethi	42	Govt. Upper Primary School Building Roomdhar

Contd....

Polling Station Level Election Results

Polling Station-wise Votes Secured by Overall Top Five Parties in Deoprayag Assembly in Assembly Election (AE) under Garhwal Parliamentary Constituency in Uttarakhand (2022)

No. of Polling Station	Winner - Vinod Kandari (BJP)	Runner-up - Diwakar Bhatt (UKKD)	3rd - Mantri Prasad Naithani (INC)	4th - Uttam Singh (AAP)	5th - Bijendra Lal (BMUP)	NOTA	Other	Total Votes Secured
36	80	49	71	2	2	1	0	205
37	138	193	61	4	18	2	0	416
38	50	39	15	3	0	0	0	107
39	75	88	70	4	1	0	0	238
40	128	55	106	5	3	1	0	298
41	50	51	39	2	3	0	0	145
42	49	123	67	5	2	4	0	250
43	68	158	105	16	9	4	0	360
44	59	81	30	11	2	2	0	185
45	136	79	80	3	9	6	0	313
46	132	115	117	5	4	5	0	378
47	60	80	63	7	3	0	0	213
48	95	115	51	3	2	5	0	271
49	108	72	302	12	32	12	0	538
50	99	144	84	5	11	4	0	347
51	84	40	24	1	1	1	0	151
52	120	80	67	14	11	3	0	295
53	39	28	105	3	1	2	0	178
54	45	121	98	6	7	1	0	278
55	97	88	102	13	5	2	0	307
56	42	30	67	7	2	1	0	149
57	46	95	155	4	21	1	0	322
58	53	72	64	2	2	0	0	193
59	142	133	171	5	16	6	0	473
60	89	66	44	6	0	0	0	205
61	75	51	124	5	2	0	0	257
62	39	60	78	2	1	1	0	181
63	12	16	15	1	0	0	0	44
64	180	106	92	2	3	4	0	387
65	142	55	94	3	3	2	0	299
66	61	53	78	2	1	1	0	196
67	270	140	111	6	0	3	0	530
68	113	157	239	10	3	2	0	524
69	72	139	174	9	5	3	0	402
70	121	99	80	2	1	0	0	303

Contd....

Polling Station Level Election Results

Winner, Runner-up and 3rd Party Position & Winning Margin According to Polling Stations in Deoprayag Assembly in Assembly Election (AE) under Garhwal Parliamentary Constituency in Uttarakhand (2022)

Polling Station Number	Winner Party	Winner Votes (%)	Runner-up Party	Runner-up Votes (%)	Winning Margin Votes (%)	Third Party	Third Party Votes (%)	Other Votes (%)
71	BJP	227 (43.57)	INC	172 (33.01)	55 (10.56)	UKKD	97 (18.62)	25 (4.8)
72	BJP	104 (80)	INC	15 (11.54)	89 (68.46)	UKKD	7 (5.38)	4 (3.08)
73	BJP	93 (52.25)	UKKD	43 (24.16)	50 (28.09)	INC	31 (17.42)	11 (6.18)
74	BJP	263 (49.53)	INC	144 (27.12)	119 (22.41)	UKKD	107 (20.15)	17 (3.2)
75	BJP	89 (54.6)	UKKD	40 (24.54)	49 (30.06)	INC	28 (17.18)	6 (3.68)
76	BJP	264 (53.77)	UKKD	107 (21.79)	157 (31.98)	INC	99 (20.16)	21 (4.28)
77	BJP	276 (56.67)	UKKD	97 (19.92)	179 (36.75)	INC	93 (19.1)	21 (4.31)
78	BJP	175 (44.08)	UKKD	119 (29.97)	56 (14.11)	INC	59 (14.86)	44 (11.08)
79	BJP	37 (50)	UKKD	25 (33.78)	12 (16.22)	INC	11 (14.86)	1 (1.35)
80	BJP	71 (65.14)	UKKD	28 (25.69)	43 (39.45)	INC	8 (7.34)	2 (1.83)
81	BJP	141 (46.53)	UKKD	97 (32.01)	44 (14.52)	INC	45 (14.85)	20 (6.6)
82	BJP	251 (52.62)	UKKD	119 (24.95)	132 (27.67)	INC	99 (20.75)	8 (1.68)
83	BJP	233 (44.3)	UKKD	207 (39.35)	26 (4.95)	INC	75 (14.26)	11 (2.09)
84	INC	112 (39.58)	BJP	94 (33.22)	18 (6.36)	UKKD	68 (24.03)	9 (3.18)
85	BJP	169 (43.22)	UKKD	120 (30.69)	49 (12.53)	INC	92 (23.53)	10 (2.56)
86	BJP	148 (49.83)	INC	115 (38.72)	33 (11.11)	UKKD	22 (7.41)	12 (4.04)
87	INC	158 (43.89)	UKKD	101 (28.06)	57 (15.83)	BJP	78 (21.67)	23 (6.39)
88	BJP	209 (43)	INC	167 (34.36)	42 (8.64)	UKKD	90 (18.52)	20 (4.12)
89	INC	120 (38.96)	BJP	101 (32.79)	19 (6.17)	UKKD	74 (24.03)	13 (4.22)
90	UKKD	297 (54.1)	BJP	164 (29.87)	133 (24.23)	INC	59 (10.75)	29 (5.28)
91	BJP	126 (30.73)	INC	118 (28.78)	8 (1.95)	UKKD	97 (23.66)	69 (16.83)
92	UKKD	151 (38.13)	BJP	131 (33.08)	20 (5.05)	INC	96 (24.24)	18 (4.55)
93	BJP	114 (55.34)	UKKD	48 (23.3)	66 (32.04)	INC	32 (15.53)	12 (5.83)
94	INC	287 (40.77)	BJP	195 (27.7)	92 (13.07)	UKKD	180 (25.57)	42 (5.97)
95	INC	40 (57.97)	BJP	15 (21.74)	25 (36.23)	BMUP	7 (10.14)	7 (10.14)
96	INC	122 (52.81)	BJP	66 (28.57)	56 (24.24)	UKKD	37 (16.02)	6 (2.6)
97	UKKD	387 (50.99)	BJP	212 (27.93)	175 (23.06)	INC	131 (17.26)	29 (3.82)
98	UKKD	118 (40.41)	INC	99 (33.9)	19 (6.51)	BJP	68 (23.29)	7 (2.4)
99	BJP	94 (41.23)	UKKD	84 (36.84)	10 (4.39)	INC	48 (21.05)	2 (0.88)
100	UKKD	258 (43.8)	BJP	179 (30.39)	79 (13.41)	INC	132 (22.41)	20 (3.4)
101	UKKD	275 (55.56)	INC	114 (23.03)	161 (32.53)	BJP	97 (19.6)	9 (1.82)
102	UKKD	219 (43.28)	INC	147 (29.05)	72 (14.23)	BJP	117 (23.12)	23 (4.55)
103	BJP	278 (35.1)	UKKD	244 (30.81)	34 (4.29)	INC	233 (29.42)	37 (4.67)
104	BJP	260 (45.3)	UKKD	164 (28.57)	96 (16.73)	INC	126 (21.95)	24 (4.18)
105	BJP	251 (40.03)	INC	197 (31.42)	54 (8.61)	UKKD	149 (23.76)	30 (4.78)

Contd....

Socio-Economic Amenities - Rural

Access to Education Facilities

Particulars	Number of Villages (% of Population)				
	Available	Not Available	If Not Available (Distance of Nearest Facility)		
			A	B	C
Govt. Primary School	264 (90)	99 (10)	98 (10)	0 (0)	0 (0)
Private Primary School	15 (11)	348 (89)	0 (0)	0 (0)	0 (0)
Govt. Middle School	95 (42)	268 (58)	222 (47)	32 (6)	2 (0)
Private Middle School	9 (7)	354 (93)	8 (2)	1 (0)	0 (0)
Govt. Secondary School	40 (22)	323 (78)	233 (61)	84 (15)	5 (1)
Private Secondary School	2 (1)	361 (99)	0 (0)	0 (0)	0 (0)
Govt. Senior Secondary School	25 (14)	338 (86)	209 (57)	113 (25)	15 (3)
Private Senior Secondary School	1 (1)	362 (99)	0 (0)	0 (0)	0 (0)
Govt. Arts and Science Degree College	0 (0)	363 (100)	15 (3)	59 (24)	289 (73)
Private Arts and Science Degree College	0 (0)	363 (100)	0 (0)	0 (0)	0 (0)
Govt. Engineering College	0 (0)	363 (100)	3 (1)	23 (14)	337 (85)
Private Engineering College	0 (0)	363 (100)	0 (0)	0 (0)	0 (0)
Govt. Medicine College	0 (0)	363 (100)	2 (0)	22 (14)	339 (86)
Private Medicine College	0 (0)	363 (100)	0 (0)	0 (0)	0 (0)
Govt. Management Institute	0 (0)	363 (100)	2 (0)	23 (14)	300 (78)
Private Management Institute	0 (0)	363 (100)	0 (0)	0 (0)	38 (8)
Govt. Polytechnic	0 (0)	363 (100)	2 (0)	25 (15)	336 (85)
Private Polytechnic	0 (0)	363 (100)	0 (0)	0 (0)	0 (0)
Govt. Vocational Training School/ITI	2 (1)	361 (99)	25 (5)	74 (27)	262 (67)
Private Vocational Training School/ITI	0 (0)	363 (100)	0 (0)	0 (0)	0 (0)
Govt. Non Formal Training Centre	0 (0)	363 (100)	2 (0)	24 (14)	337 (85)
Private Non Formal Training Centre	0 (0)	363 (100)	0 (0)	0 (0)	0 (0)
Govt. School For Disabled	0 (0)	363 (100)	0 (0)	0 (0)	363 (100)
Private School For Disabled	0 (0)	363 (100)	0 (0)	0 (0)	0 (0)
Government Others	0 (0)	363 (100)	15 (3)	59 (24)	288 (72)
Private Others	0 (0)	363 (100)	0 (0)	0 (0)	1 (0)

Note : Distance A : Less than 5 km; B : Between 5-10 km; C : 10+ km.; Source : Data Analysis is based on 2011 Census.

DISCLAIMER

The Terms of Use and Disclaimer of Datanet India Private Limited (hereinafter referred to as "Datanet") for use of this analysis report of **Deoprayag Assembly Constituency (Deoprayag Vidhan Sabha)** :-

1. **Assembly Factbook™** is a Registered Trade Mark owned by Datanet.
2. All the maps are sketched and graphical representation only and have not been drawn to the scale and also not to represent the actual geographical area or boundary of the unit.
3. The data for the aforesaid analysis is based on authentic sources and has been culled from the various publications of Census, CSO and NSSO for district and block level data, various central and state government departments, Central & State Elections Commissions and the concerned Returning Officers' releases, Electoral Rolls, Election results and allied publications, internal assessment, surveys, estimates and analysis. Therefore, certain adjustment of data at micro level may have been done to arrive closer to the macro data.
4. Data have been provided on an "As Is" and "As AVAILABLE" basis
5. The colours shown in the maps or diagram and charts of a particular party, alliance or AC are indicative and do not represent them.
6. This publication which includes maps, sheets, graphs and data would be the property under copyright of Datanet only. The user may use these for its internal study, analysis and research purposes. It's public display, re-selling or any commercial uses by the user are not allowed.
7. Datanet has taken due care and caution in compilation and processing of data and allied information, but does not guarantee the accuracy, adequacy or completeness of any information/analysis and will be not responsible for any errors or omissions or for the results obtained from the use of such information/analysis.
8. All the contents for the publication have been culled from various authentic sources and Datanet reasonably believes such sources to be reliable, but does not make any representations, express or implied as to the accuracy or fitness of use of such information. The information or contents of the information/analysis do not constitute advice and should not be relied upon in making (or refraining from making) any decision. Any reliance placed upon the information provided by Datanet is the sole responsibility and strictly at the user's risk.
9. In no event will Datanet be liable for any damages (including, without limitation, damages for loss of business projects, or loss of profits) arising in contract, tort or otherwise from the use of or inability to use any of its contents, or from any action taken (or refrained from being taken) as a result of using the analysis or any of its contents. Datanet its directors, owners, editors, officials, employees, distributor and agents or any associate will not be liable for any errors in the information contained or any consequences arising from the use of the contents of the provided information/analysis.
10. If any provision of these terms and conditions is held invalid or illegal or unenforceable for any reason by any court of competent jurisdiction, such provision shall be severed and the remainder of provisions of the terms and conditions shall continue in full force and effect as if the Term of Use had been executed with the invalid, illegal or unenforceable provision eliminated.
11. If there are any discrepancies in the information provided, please bring it to attention of Datanet for suitable rectification measures.

**Buy Online This Complete Book At
Datanet India eBooks Store**

www.indiastatpublications.com

or go directly at

**[http://www.indiastatpublications.com/
Assembly_factbook/Uttarakhand/Garhwal/ Deoprayag](http://www.indiastatpublications.com/Assembly_factbook/Uttarakhand/Garhwal/Deoprayag)**

 **indiastat**elections

ISBN : 978-93-5822-661-4



9 789358 226614