



Uttarakhand

Assembly Factbook™

Kedarnath Assembly Constituency



Key Electoral Data of Kedarnath
Assembly Constituency (Vidhan Sabha)

Uttarakhand

Assembly Factbook™

Kedarnath Assembly Constituency



Kedarnath Vidhan Sabha

Editor & Director

Dr. R.K. Thukral

Research Editor

Dr. Shafeeq Rahman

**Compiled, Researched and Published by
Datanet India Pvt. Ltd.**

D-100, 1st Floor,

Okhla Industrial Area, Phase-I,

New Delhi- 110020.

Ph.: 91-11- 43580781-84

Email : support@indiastatpublications.com

Website : www.indiastatelections.com

Online Book Store :

www.indiastatpublications.com

Report No. : AFB/UK-007-0123

ISBN : 978-93-5822-640-9

First Edition : January, 2018

Sixth Updated Edition : January, 2023

Price : Rs.11500/-

US\$ 310

© Datanet India Pvt. Ltd.

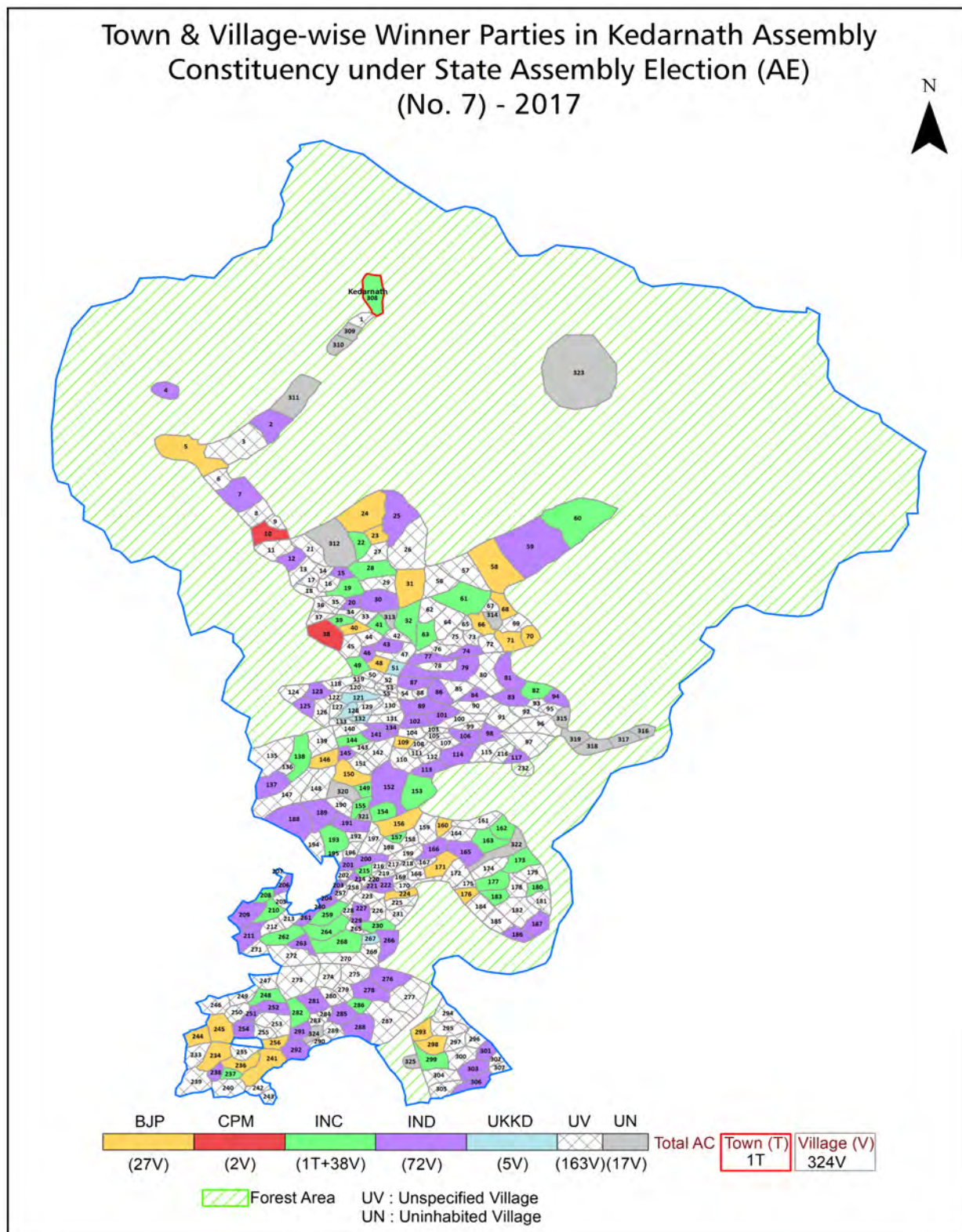
All rights reserved. No part of this book may be reproduced, stored in a retrieval system or transmitted in any form or by any means, mechanical photocopying, photographing, scanning, recording or otherwise without the prior written permission of the publisher. Please refer to Disclaimer at page no. 174 for the use of this publication.

Printed in India

Contents

No.	Particulars	Page No.
	Introduction	
1	Assembly Constituency - (Vidhan Sabha) at a Glance Features of Assembly as per Delimitation Commission of India (2008)	1-2
	Location and Political Maps	
2	Location Map Boundaries of Assembly Constituency - (Vidhan Sabha) in District Boundaries of Assembly Constituency under Parliamentary Constituency - (Lok Sabha) Town & Village-wise Winner Parties- 2022, 2019, 2017, 2014, 2012 and 2009	3-11
	Administrative Setup (2011)	
3	District Sub-district Towns Villages Inhabited Villages Uninhabited Villages Village Panchayat Intermediate Panchayat	12-27
	Demographics (2011)	
4	Population Households Rural/Urban Population Towns and Villages by Population Size Sex Ratio (Total & 0-6 Years) Religious Population Social Population Literacy Rate	28-29
	Electoral Features	
5	Important Dates of Last Elections Held Electors by Gender Service Electors Voters Voters Turnout Polling Stations & Average Number of Electors per Polling Station Electors by Age Group Present Elected Representatives	30-35
	Historical Summary Election Results	
6	Vote Share of Major Parties Winning Margin (Number & Percentage) Polarity of Parties Summary Result of Assembly Segment of Parliamentary Election 2019, 2014, 2009, 2004 and 1999 Summary Result of Assembly Elections 2022, 2017, 2012, 2007 and 2002	36-48
	Polling Station Level Election Results	
7	Name and Number of Polling Station 2022, 2019, 2017, 2014, 2012 and 2009 Polling Station-wise Electors, Voters & Voters Turnout 2022, 2019, 2017, 2014, 2012 and 2009 Polling Station wise Elections Results 2022, 2019, 2017, 2014, 2012 and 2009	49-146
8	Panchayat and Local Bodies Election Results Panchayat Result 2014 Urban Local Bodies Result 2013	147-154
9	Share of Assembly Constituency Share of Assembly Constituency - (Vidhan Sabha) in State, District and Parliamentary Constituency - (Lok Sabha)	155
10	Socio-Economic Amenities (2011) Access to Administrative Units Agricultural, Manufacturing and Industrial Commodities Demographic Indicators Education Health & Manpower Drinking Water Supply Sanitation Entertainment and Recreations Infrastructure Power Food Allocation Distribution and Marketing of Agriculture Commodities Infrastructure Transport and Road Infrastructure Communication Banking and Financial Services Land Use Irrigation Source	156-171
11	Abbreviation & Sources	172-173
12	Disclaimer	174

Location & Political Map



Administrative Setup

List of Village Panchayat & Intermediate Panchayat (Block) Name - 2011

Village Name	Village Panchayat Name	Intermediate Panchayat Name
Agar Jawari	Agar Jawari	Augustmuni
Ajaipur	Jaykandi	Augustmuni
Akardhar	Andrawahi	Ukhimath
Akhauri	Akhauri	Augustmuni
Amotha	Saury	Augustmuni
Andrawahi	Andrawahi	Ukhimath
Asama	Bhainsari	Ukhimath
Asondadian	Jaykandi	Augustmuni
Auring	Bhiri	Augustmuni
Bachhani	Bachhani	Augustmuni
Balsundi	Akhauri	Augustmuni
Baman Thapal	Jangi Kandai	Augustmuni
Bamoli	Maikoti	Augustmuni
Bandrikot	Karndhar	Augustmuni
Baniyari	Baniyari	Augustmuni
Banjgadu	Jahangi	Augustmuni
Barangali	Hydadu	Ukhimath
Barasu	Barasu	Ukhimath
Barasu	Barasu	Ukhimath
Baraw Bichalla	Baraw	Augustmuni
Baraw Malla	Baraw Malla	Augustmuni
Baraw Talla	Baraw	Augustmuni
Bareth	Taj Jamana	Augustmuni
Bareth	Bhatwari	Augustmuni
Barsil Pawek	Maikoti	Augustmuni
Basti	Gair	Ukhimath
Basti	Basti	Augustmuni
Bauthal Laga Khatyana	Khatyana	Augustmuni
Bawai	Bawai	Augustmuni

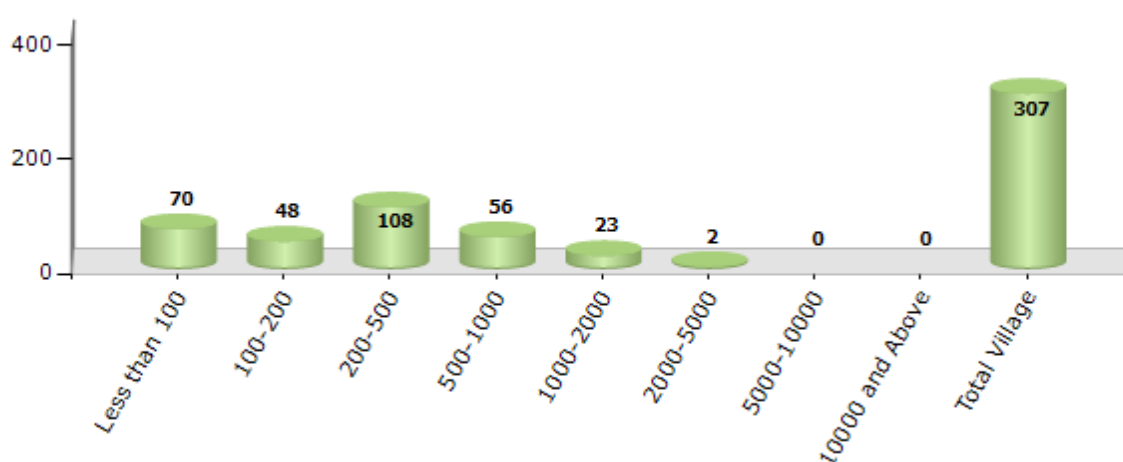
Contd....

Demographics

Number of Villages by Population Size - 2011

Less than 100	100-200	200-500	500-1000	1000-2000	2000-5000	5000-10000	10000 and Above	Total Village
70	48	108	56	23	2	0	0	307

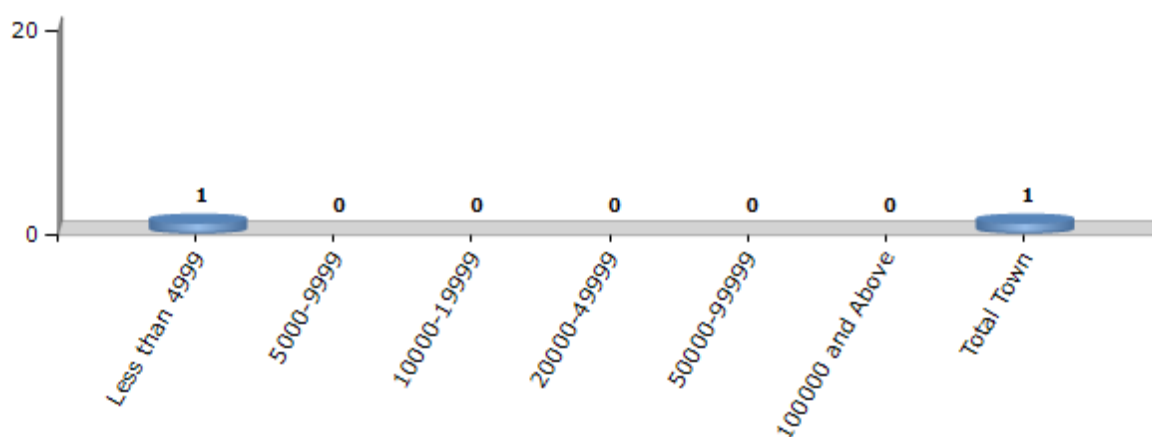
Number of Villages by Population Size - 2011



Number of Towns by Population Size - 2011

Less than 4999	5000-9999	10000-19999	20000-49999	50000-99999	100000 and Above	Total Town
1	0	0	0	0	0	1

Number of Towns by Population Size - 2011

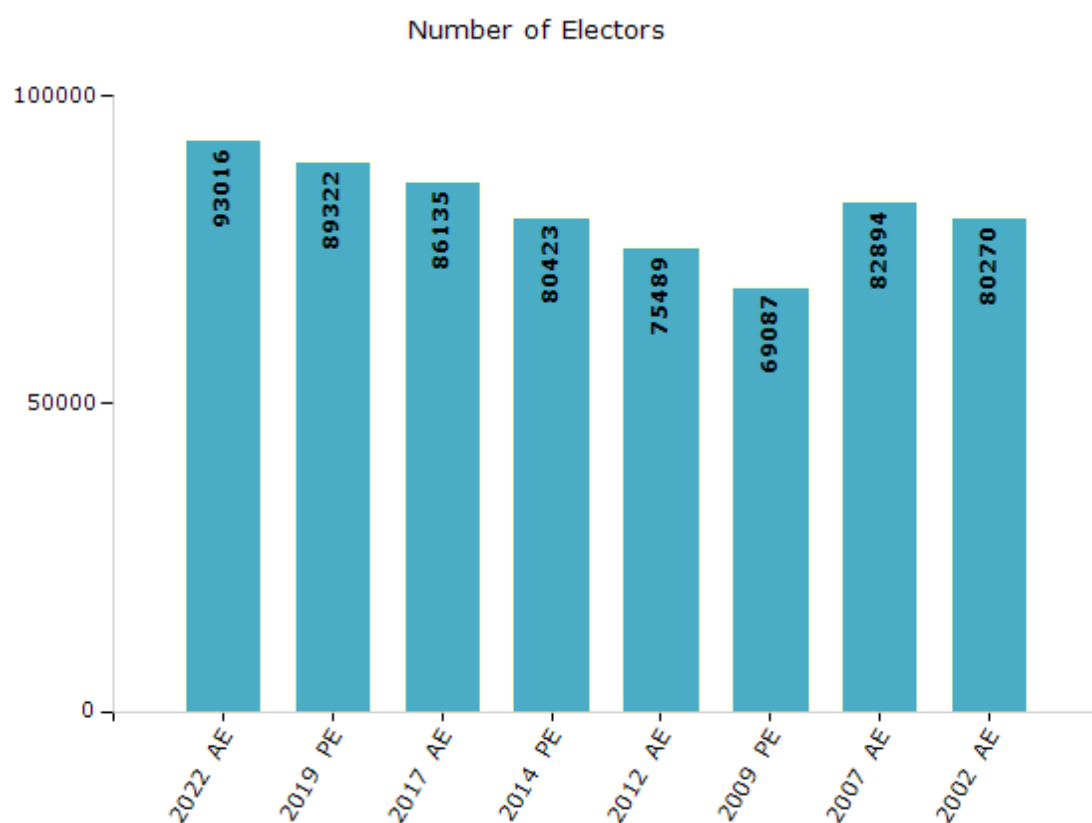


Electoral Features

Electors by Male & Female

Year	Male	Female	Others	Total
2022 AE	47283	45733	0	93016
2019 PE	45328	43994	0	89322
2017 AE	43079	43056	0	86135
2014 PE	40191	40232	0	80423
2012 AE	37958	37531	0	75489

Year	Male	Female	Others	Total
2009 PE	33312	35775	-	69087
2007 AE	40013	42881	-	82894
2004 PE	-	-	-	-
2002 AE	38633	41637	-	80270

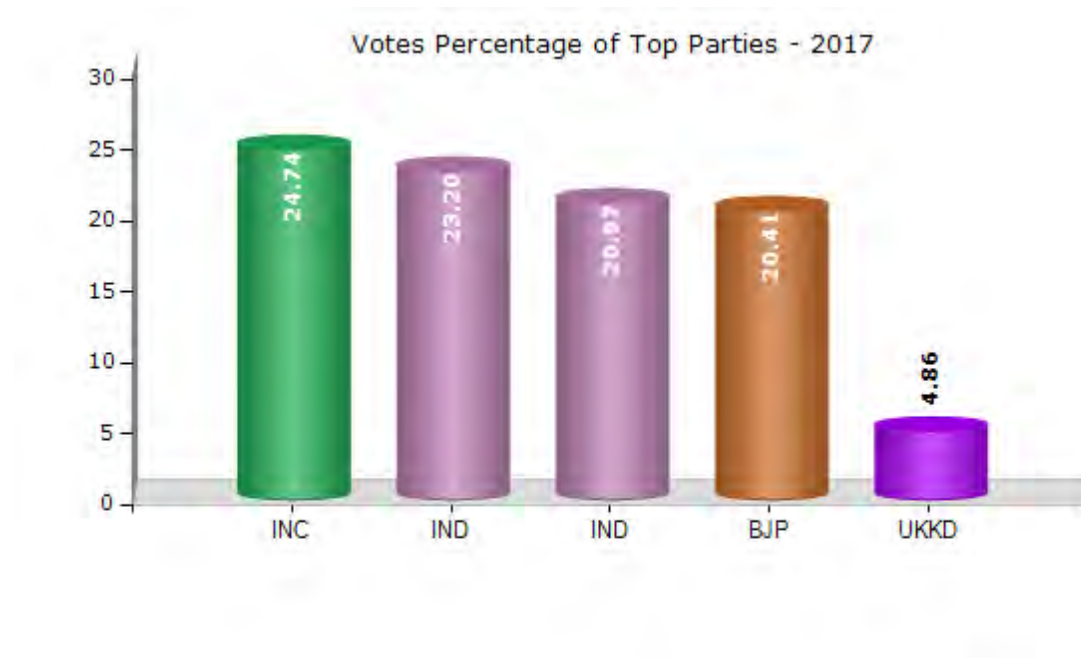


Note : AE : Assembly Election, PE : Assembly Segment of Parliamentary Election

Historical Summary Election Results

Summary Result of Assembly Election - 2017

Candidate Name	Party	Votes	Votes %
Manoj Rawat	INC	13906	24.74
Kuldeep Singh Rawat	IND	13037	23.2
Asha	IND	11786	20.97
Shaila Rani Rawat	BJP	11472	20.41
Gangadhar	UKKD	2734	4.86
Gangadhar	CPM	1001	1.78
Shambhu Prasad Bhatt	IND	650	1.16
Vikram Singh	SASP	456	0.81
Kundan Lal	BSP	447	0.8
	NOTA	715	1.27



Polling Station Level Election Results

Number and Name of Polling Stations (PS) (2022)

Number of Polling Stations	Name of Polling Stations	Number of Polling Stations	Name of Polling Stations
1	Govt. Inter College Triyuginarayan	22	Govt. Primary School Ganganagar-Karokh
2	Govt. Primary School Toshi	23	Govt. Junior High School Pali Phapanj
3	Govt. Primary School Gaurikund	24	Govt. Primary School Mansoona
4	Govt. Primary School Nyalsu	25	Govt. Primary School Giriya
5	Govt. Primary School Kongarh	26	Govt. Primary School Buruwa
6	Govt. Primary School Kotma	27	Govt. Primary School Kimana
7	Govt. Primary School Syansu	28	Govt. Primary School Painj
8	Govt. Primary School Kaviltha	29	Govt. Primary School Chunni Mangoli
9	Govt. Primary School Jal Talla	30	Govt. Inter College Ukhimath
10	Govt. Primary School Jal Malla	31	Govt. Primary School Ukhimath (East Part)
11	Govt. Primary School Chilaund	32	Govt. Primary School Ukhimath (SouthPart)
12	Govt. Primary School Chaumasi	33	Govt. Primary School Korkhi Byung
13	Govt. Primary School Ransi	34	Govt. Primary School Byung
14	Govt. Primary School Uniyana Check Tarsali	35	Govt. Primary School Kalimath
15	Govt. Primary School Gaundar	36	Govt. Primary School Kunjethi
16	Govt. Primary School Raunlenk	37	Govt. Primary School Byunkhi
17	Govt. Primary School Gair	38	Govt. Primary School Barasu
18	Govt. Primary School Gadgu	39	Govt. Primary School Tarsali
19	Govt. Primary School Jaggi Bagwan	40	Govt. Primary School sherasi
20	Govt. Primary School Bedula	41	Govt. Inter College Phata
21	Govt. Junior High School Sari	42	Govt. Primary School Rail

Contd....

Polling Station Level Election Results

Polling Station-wise Votes Secured by Overall Top Five Parties in Kedarnath Assembly in Assembly Election (AE) under Garhwal Parliamentary Constituency in Uttarakhand (2022)

No. of Polling Station	Winner - Shaila Rani Rawat (BJP)	Runner-up - Kuldeep Singh Rawat (IND)	3rd - Manoj Rawat (INC)	4th - Sumant (AAP)	5th - Devesh Nautiyal (IND)	NOTA	Other	Total Votes Secured
36	40	86	92	7	12	5	18	260
37	128	31	15	33	6	2	15	230
38	136	211	18	76	8	5	37	491
39	16	13	12	4	2	0	4	51
40	48	31	34	13	2	3	27	158
41	107	35	11	1	10	0	12	176
42	19	8	15	2	1	0	0	45
43	185	116	15	4	10	8	35	373
44	85	100	41	48	10	5	37	326
45	46	161	133	34	12	7	103	496
46	88	122	40	74	19	6	19	368
47	149	175	150	47	50	8	66	645
48	72	52	15	6	43	4	60	252
49	159	87	43	20	28	2	27	366
50	164	189	164	33	73	12	35	670
51	148	73	87	70	38	7	27	450
52	98	172	181	59	41	7	33	591
53	179	106	63	32	12	4	17	413
54	141	78	18	62	19	6	22	346
55	102	82	28	6	21	0	17	256
56	52	30	12	14	17	2	10	137
57	254	63	88	19	68	10	24	526
58	156	95	122	122	32	4	44	575
59	194	147	53	93	38	12	68	605
60	125	44	192	127	25	10	33	556
61	50	3	8	8	7	0	2	78
62	21	20	8	31	3	0	13	96
63	120	77	122	219	4	6	82	630
64	34	45	15	84	1	0	23	202
65	122	51	119	243	8	10	40	593
66	102	91	103	8	7	6	27	344
67	117	44	209	22	24	11	23	450
68	247	43	47	42	7	5	50	441
69	131	93	90	14	7	10	24	369
70	134	54	52	40	5	9	16	310

Contd....

Polling Station Level Election Results

Winner, Runner-up and 3rd Party Position & Winning Margin According to Polling Stations in Kedarnath Assembly in Assembly Election (AE) under Garhwal Parliamentary Constituency in Uttarakhand (2022)

Polling Station Number	Winner Party	Winner Votes (%)	Runner-up Party	Runner-up Votes (%)	Winning Margin Votes (%)	Third Party	Third Party Votes (%)	Other Votes (%)
71	BJP	198 (38.75)	INC	87 (17.03)	111 (21.72)	IND (KSR)	85 (16.63)	141 (27.59)
72	BJP	131 (52.82)	IND (KSR)	48 (19.35)	83 (33.47)	INC	34 (13.71)	35 (14.11)
73	BJP	66 (56.9)	INC	27 (23.28)	39 (33.62)	IND (KSR)	16 (13.79)	7 (6.03)
74	INC	91 (30.95)	IND (KSR)	87 (29.59)	4 (1.36)	BJP	80 (27.21)	36 (12.24)
75	BJP	137 (34.34)	INC	115 (28.82)	22 (5.52)	IND (KSR)	60 (15.04)	87 (21.8)
76	BJP	191 (40.99)	IND (KSR)	111 (23.82)	80 (17.17)	INC	67 (14.38)	97 (20.82)
77	BJP	84 (35.9)	INC	67 (28.63)	17 (7.27)	IND (KSR)	36 (15.38)	47 (20.09)
78	BJP	85 (43.15)	IND (KSR)	68 (34.52)	17 (8.63)	INC	13 (6.6)	31 (15.74)
79	BJP	48 (38.1)	INC	30 (23.81)	18 (14.29)	IND (KSR)	24 (19.05)	24 (19.05)
80	BJP	93 (33.33)	IND (KSR)	91 (32.62)	2 (0.71)	AAP	57 (20.43)	38 (13.62)
81	IND (KSR)	133 (42.09)	INC	59 (18.67)	74 (23.42)	BJP	54 (17.09)	70 (22.15)
82	BJP	144 (40.79)	IND (KSR)	108 (30.59)	36 (10.2)	INC	51 (14.45)	50 (14.16)
83	BJP	177 (44.58)	IND (KSR)	107 (26.95)	70 (17.63)	INC	44 (11.08)	69 (17.38)
84	BJP	149 (42.33)	INC	81 (23.01)	68 (19.32)	IND (KSR)	63 (17.9)	59 (16.76)
85	BJP	146 (39.14)	IND (KSR)	115 (30.83)	31 (8.31)	INC	43 (11.53)	69 (18.5)
86	BJP	235 (44.26)	IND (KSR)	128 (24.11)	107 (20.15)	INC	87 (16.38)	81 (15.25)
87	BJP	208 (52.39)	IND (KSR)	113 (28.46)	95 (23.93)	INC	27 (6.8)	49 (12.34)
88	BJP	178 (33.71)	IND (KSR)	136 (25.76)	42 (7.95)	INC	101 (19.13)	113 (21.4)
89	INC	110 (40.74)	BJP	78 (28.89)	32 (11.85)	IND (KSR)	54 (20)	28 (10.37)
90	INC	123 (55.91)	BJP	40 (18.18)	83 (37.73)	IND (KSR)	25 (11.36)	32 (14.55)
91	INC	418 (80.69)	BJP	63 (12.16)	355 (68.53)	IND (KSR)	18 (3.47)	19 (3.67)
92	BJP	76 (40.64)	INC	71 (37.97)	5 (2.67)	IND (KSR)	26 (13.9)	14 (7.49)
93	IND (KSR)	116 (32.68)	INC	98 (27.61)	18 (5.07)	BJP	81 (22.82)	60 (16.9)
94	IND (KSR)	135 (31.03)	BJP	126 (28.97)	9 (2.06)	INC	67 (15.4)	107 (24.6)
95	BJP	129 (51.6)	IND (KSR)	56 (22.4)	73 (29.2)	INC	36 (14.4)	29 (11.6)
96	INC	142 (34.47)	BJP	102 (24.76)	40 (9.71)	IND (KSR)	87 (21.12)	81 (19.66)
97	BJP	153 (43.84)	INC	72 (20.63)	81 (23.21)	IND (KSR)	68 (19.48)	56 (16.05)
98	BJP	190 (33.75)	INC	143 (25.4)	47 (8.35)	IND (KSR)	98 (17.41)	132 (23.45)
99	BJP	82 (40.59)	IND (KSR)	62 (30.69)	20 (9.9)	INC	32 (15.84)	26 (12.87)
100	INC	50 (37.88)	BJP	45 (34.09)	5 (3.79)	IND (KSR)	20 (15.15)	17 (12.88)
101	BJP	109 (33.23)	IND (KSR)	85 (25.91)	24 (7.32)	INC	68 (20.73)	66 (20.12)
102	BJP	34 (40.48)	INC	29 (34.52)	5 (5.96)	IND (KSR)	10 (11.9)	11 (13.1)
103	BJP	188 (49.47)	INC	83 (21.84)	105 (27.63)	IND (KSR)	57 (15)	52 (13.68)
104	INC	44 (43.14)	BJP	28 (27.45)	16 (15.69)	IND (KSR)	13 (12.75)	17 (16.67)
105	BJP	138 (44.09)	IND (KSR)	96 (30.67)	42 (13.42)	INC	54 (17.25)	25 (7.99)

Contd....

Socio-Economic Amenities - Rural

Access to Education Facilities

Particulars	Number of Villages (% of Population)				
	Available	Not Available	If Not Available (Distance of Nearest Facility)		
			A	B	C
Govt. Primary School	219 (88)	88 (12)	60 (8)	6 (0)	0 (0)
Private Primary School	41 (25)	266 (75)	10 (2)	6 (2)	2 (0)
Govt. Middle School	111 (59)	196 (41)	161 (30)	17 (4)	2 (0)
Private Middle School	20 (16)	287 (84)	5 (3)	0 (0)	1 (0)
Govt. Secondary School	63 (46)	244 (54)	188 (41)	46 (11)	2 (0)
Private Secondary School	5 (7)	302 (93)	3 (1)	1 (0)	1 (0)
Govt. Senior Secondary School	35 (24)	272 (76)	198 (53)	61 (19)	8 (3)
Private Senior Secondary School	1 (0)	306 (100)	2 (1)	1 (0)	1 (0)
Govt. Arts and Science Degree College	1 (2)	306 (98)	11 (3)	25 (6)	270 (89)
Private Arts and Science Degree College	0 (0)	307 (100)	0 (0)	0 (0)	0 (0)
Govt. Engineering College	0 (0)	307 (100)	0 (0)	0 (0)	307 (100)
Private Engineering College	0 (0)	307 (100)	0 (0)	0 (0)	0 (0)
Govt. Medicine College	0 (0)	307 (100)	0 (0)	0 (0)	307 (100)
Private Medicine College	0 (0)	307 (100)	0 (0)	0 (0)	0 (0)
Govt. Management Institute	0 (0)	307 (100)	0 (0)	0 (0)	307 (100)
Private Management Institute	0 (0)	307 (100)	0 (0)	0 (0)	0 (0)
Govt. Polytechnic	0 (0)	307 (100)	0 (0)	5 (1)	302 (99)
Private Polytechnic	0 (0)	307 (100)	0 (0)	0 (0)	0 (0)
Govt. Vocational Training School/ITI	2 (2)	305 (98)	7 (2)	12 (3)	286 (93)
Private Vocational Training School/ITI	0 (0)	307 (100)	0 (0)	0 (0)	0 (0)
Govt. Non Formal Training Centre	0 (0)	307 (100)	11 (3)	10 (3)	286 (95)
Private Non Formal Training Centre	0 (0)	307 (100)	0 (0)	0 (0)	0 (0)
Govt. School For Disabled	0 (0)	307 (100)	0 (0)	0 (0)	307 (100)
Private School For Disabled	0 (0)	307 (100)	0 (0)	0 (0)	0 (0)
Government Others	0 (0)	307 (100)	0 (0)	1 (0)	306 (100)
Private Others	0 (0)	307 (100)	0 (0)	0 (0)	0 (0)

Note : Distance A : Less than 5 km; B : Between 5-10 km; C : 10+ km.; Source : Data Analysis is based on 2011 Census.

DISCLAIMER

The Terms of Use and Disclaimer of Datanet India Private Limited (hereinafter referred to as "Datanet") for use of this analysis report of **Kedarnath Assembly Constituency (Kedarnath Vidhan Sabha)** :-

1. **Assembly Factbook™** is a Registered Trade Mark owned by Datanet.
2. All the maps are sketched and graphical representation only and have not been drawn to the scale and also not to represent the actual geographical area or boundary of the unit.
3. The data for the aforesaid analysis is based on authentic sources and has been culled from the various publications of Census, CSO and NSSO for district and block level data, various central and state government departments, Central & State Elections Commissions and the concerned Returning Officers' releases, Electoral Rolls, Election results and allied publications, internal assessment, surveys, estimates and analysis. Therefore, certain adjustment of data at micro level may have been done to arrive closer to the macro data.
4. Data have been provided on an "As Is" and "As AVAILABLE" basis
5. The colours shown in the maps or diagram and charts of a particular party, alliance or AC are indicative and do not represent them.
6. This publication which includes maps, sheets, graphs and data would be the property under copyright of Datanet only. The user may use these for its internal study, analysis and research purposes. It's public display, re-selling or any commercial uses by the user are not allowed.
7. Datanet has taken due care and caution in compilation and processing of data and allied information, but does not guarantee the accuracy, adequacy or completeness of any information/analysis and will be not responsible for any errors or omissions or for the results obtained from the use of such information/analysis.
8. All the contents for the publication have been culled from various authentic sources and Datanet reasonably believes such sources to be reliable, but does not make any representations, express or implied as to the accuracy or fitness of use of such information. The information or contents of the information/analysis do not constitute advice and should not be relied upon in making (or refraining from making) any decision. Any reliance placed upon the information provided by Datanet is the sole responsibility and strictly at the user's risk.
9. In no event will Datanet be liable for any damages (including, without limitation, damages for loss of business projects, or loss of profits) arising in contract, tort or otherwise from the use of or inability to use any of its contents, or from any action taken (or refrained from being taken) as a result of using the analysis or any of its contents. Datanet its directors, owners, editors, officials, employees, distributor and agents or any associate will not be liable for any errors in the information contained or any consequences arising from the use of the contents of the provided information/analysis.
10. If any provision of these terms and conditions is held invalid or illegal or unenforceable for any reason by any court of competent jurisdiction, such provision shall be severed and the remainder of provisions of the terms and conditions shall continue in full force and effect as if the Term of Use had been executed with the invalid, illegal or unenforceable provision eliminated.
11. If there are any discrepancies in the information provided, please bring it to attention of Datanet for suitable rectification measures.

**Buy Online This Complete Book At
Datanet India eBooks Store**

www.indiastatpublications.com

or go directly at

**[http://www.indiastatpublications.com/
Assembly_factbook/Uttarakhand/Garhwal/ Kedarnath](http://www.indiastatpublications.com/Assembly_factbook/Uttarakhand/Garhwal/Kedarnath)**

 **indiastat**elections

ISBN : 978-93-5822-640-9



9 789358 226409