



Uttarakhand

Assembly Factbook™

Kotdwar Assembly Constituency



Key Electoral Data of Kotdwar
Assembly Constituency (Vidhan Sabha)

Uttarakhand

Assembly Factbook™

Kotdwar Assembly Constituency



Kotdwar Vidhan Sabha

Editor & Director

Dr. R.K. Thukral

Research Editor

Dr. Shafeeq Rahman

**Compiled, Researched and Published by
Datanet India Pvt. Ltd.**

D-100, 1st Floor,

Okhla Industrial Area, Phase-I,

New Delhi- 110020.

Ph.: 91-11- 43580781-84

Email : support@indiastatpublications.com

Website : www.indiastatelections.com

Online Book Store :

www.indiastatpublications.com

Report No. : AFB/UK-041-0125

ISBN : 978-93-5822-569-3

First Edition : January, 2018

Eighth Updated Edition : January, 2025

Price : Rs.11500/-

US\$ 310

© Datanet India Pvt. Ltd.

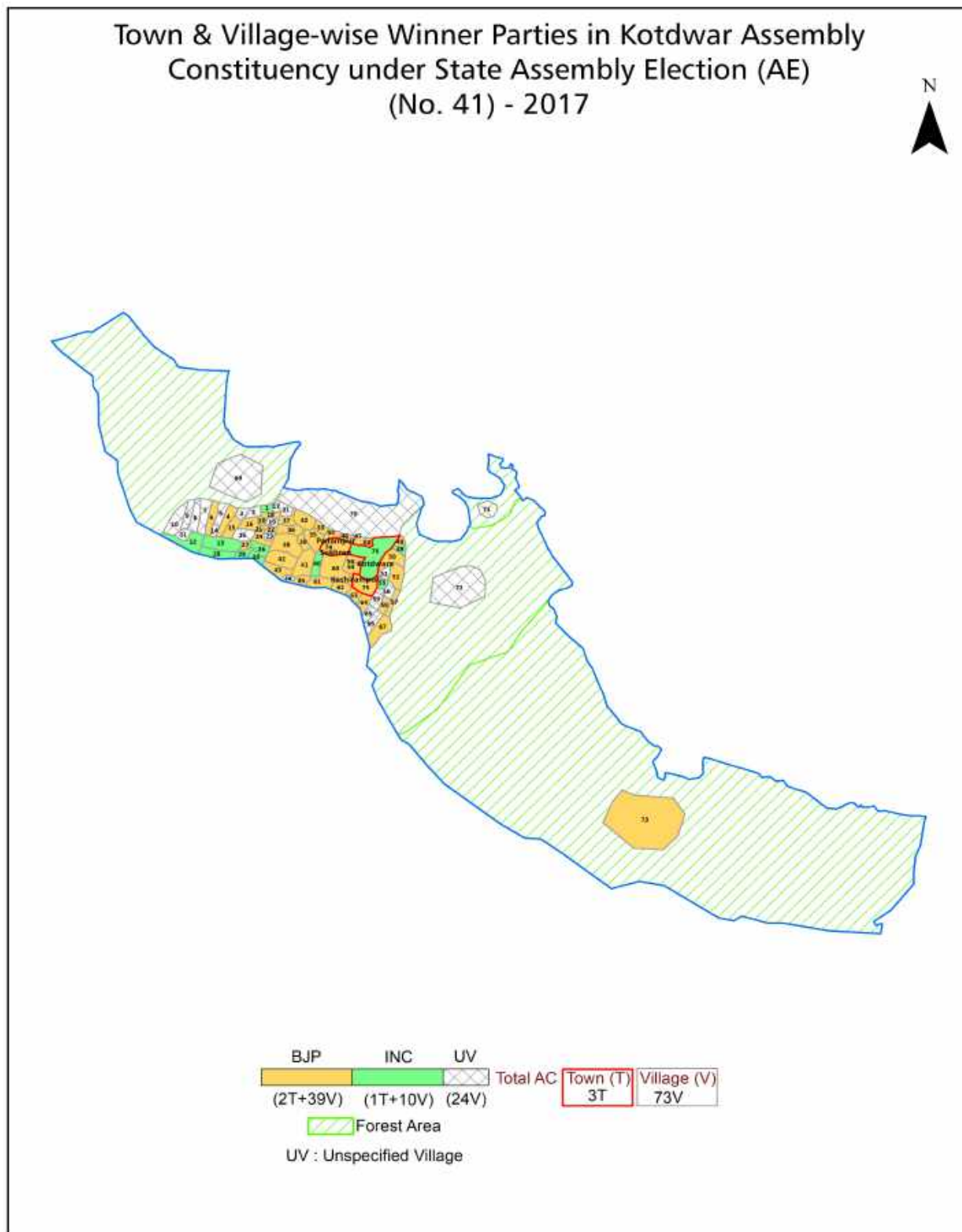
All rights reserved. No part of this book may be reproduced, stored in a retrieval system or transmitted in any form or by any means, mechanical photocopying, photographing, scanning, recording or otherwise without the prior written permission of the publisher. Please refer to Disclaimer at page no. 136 for the use of this publication.

Printed in India

Contents

No.	Particulars	Page No.
	Introduction	
1	Assembly Constituency - (Vidhan Sabha) at a Glance Features of Assembly as per Delimitation Commission of India (2008)	1-2
	Location and Political Maps	
2	Location Map Boundaries of Assembly Constituency - (Vidhan Sabha) in District Boundaries of Assembly Constituency under Parliamentary Constituency - (Lok Sabha) Town & Village-wise Winner Parties- 2024, 2022, 2019, 2017, 2014, 2012 and 2009	3-11
	Administrative Setup (2011)	
3	District Sub-district Towns Villages Inhabited Villages Uninhabited Villages Village Panchayat Intermediate Panchayat	12-15
	Demographics (2011)	
4	Population Households Rural/Urban Population Towns and Villages by Population Size Sex Ratio (Total & 0-6 Years) Religious Population Social Population Literacy Rate	16-17
	Electoral Features	
5	Important Dates of Last Elections Held Electors by Gender Service Electors Voters Voters Turnout Polling Stations & Average Number of Electors per Polling Station Electors by Age Group Present Elected Representatives	18-23
	Historical Summary Election Results	
6	Vote Share of Major Parties Winning Margin (Number & Percentage) Polarity of Parties Summary Result of Assembly Segment of Parliamentary Election 2024, 2019, 2014, 2009, 2004 and 1999 Summary Result of Assembly Elections 2022, 2017, 2012, 2007 and 2002	24-36
	Polling Station Level Election Results	
7	Name and Number of Polling Station 2024, 2022, 2019, 2017, 2014, 2012 and 2009 Polling Station-wise Electors, Voters & Voters Turnout 2024, 2022, 2019, 2017, 2014, 2012 and 2009 Polling Station wise Elections Results 2024, 2022, 2019, 2017, 2014, 2012 and 2009	37-113
8	Panchayat and Local Bodies Election Results Panchayat Result 2014 Urban Local Bodies Result 2013	114-116
	Share of Assembly Constituency	
9	Share of Assembly Constituency - (Vidhan Sabha) in State, District and Parliamentary Constituency - (Lok Sabha)	117
	Socio-Economic Amenities (2011)	
10	Access to Administrative Units Agricultural, Manufacturing and Industrial Commodities Demographic Indicators Education Health & Manpower Drinking Water Supply Sanitation Entertainment and Recreations Infrastructure Power Food Allocation Distribution and Marketing of Agriculture Commodities Infrastructure Transport and Road Infrastructure Communication Banking and Financial Services Land Use Irrigation Source	118-133
11	Abbreviation & Sources	134-135
12	Disclaimer	136

Location & Political Map



Administrative Setup

List of Village Panchayat & Intermediate Panchayat (Block) Name - 2011

Village Name	Village Panchayat Name	Intermediate Panchayat Name
Balaganj	Jashodharpur	Dugadda
Balasaur	Balasaur	Dugadda
Balbhadrapur	Balbhadrapur	Dugadda
Bhawanipur	Jayadevpur	Dugadda
Bhimsinghpur	Bhimsinghpur	Dugadda
Bhupdevpur	Jayadevpur	Dugadda
Bishanpur	Kumbhichaur	Dugadda
Chokighata	Bhimsinghpur	Dugadda
Dalippur	Jayadevpur	Dugadda
Dev Rampur	Shivrajpur	Dugadda
Dhurwapur	Lalapur	Dugadda
Dugadda Range (P-1)	-	Forest CD Block Garhwal
Dugadda Range (P-2)	-	Forest CD Block Garhwal
Durgapur	Durgapur	Dugadda
Gandriyakhali	Lokmanipur	Dugadda
Ghamandpur	Ghamandpur	Dugadda
Gorakhpur	Mawakot	Dugadda
Grastan Ganj	Grastan Ganj	Dugadda
Haldu Khata Talla	Haldwkha	Dugadda
Haldukhata Malla	Haldukhata Malla	Dugadda
Harsinghpur	Balasaur	Dugadda
Jashodharpur	Jashodhar	Dugadda
Jayadevpur	Jayadevpur	Dugadda
Jeetpur	Ratan Pur	Dugadda
Jhan Chair Uttari	Jhan Chait Uttari	Dugadda
Jhandi Chor Pachhimi	Pachhimi Jhandi Chaur	Dugadda
Jhandi Chor Purwi	Purwi Jahndi Chaur	Dugadda
Jiwanandpur	Durgapur	Dugadda
Kalabad (Giwai Srot)	Grasanganj	Dugadda

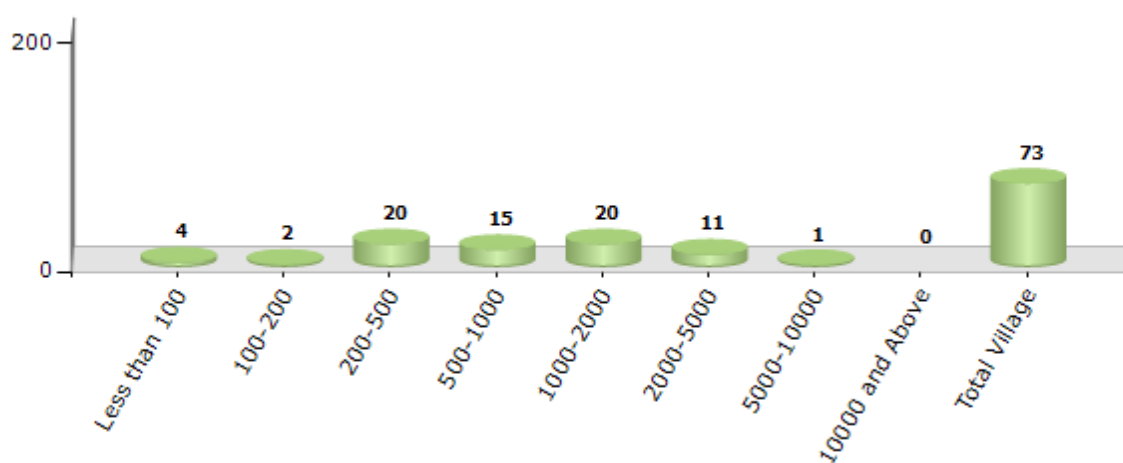
Contd....

Demographics

Number of Villages by Population Size - 2011

Less than 100	100-200	200-500	500-1000	1000-2000	2000-5000	5000-10000	10000 and Above	Total Village
4	2	20	15	20	11	1	0	73

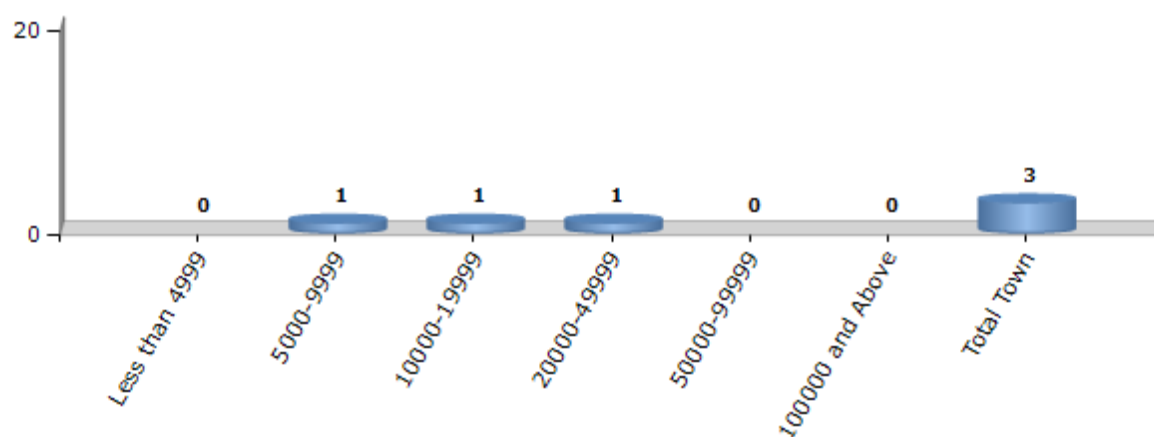
Number of Villages by Population Size - 2011



Number of Towns by Population Size - 2011

Less than 4999	5000-9999	10000-19999	20000-49999	50000-99999	100000 and Above	Total Town
0	1	1	1	0	0	3

Number of Towns by Population Size - 2011

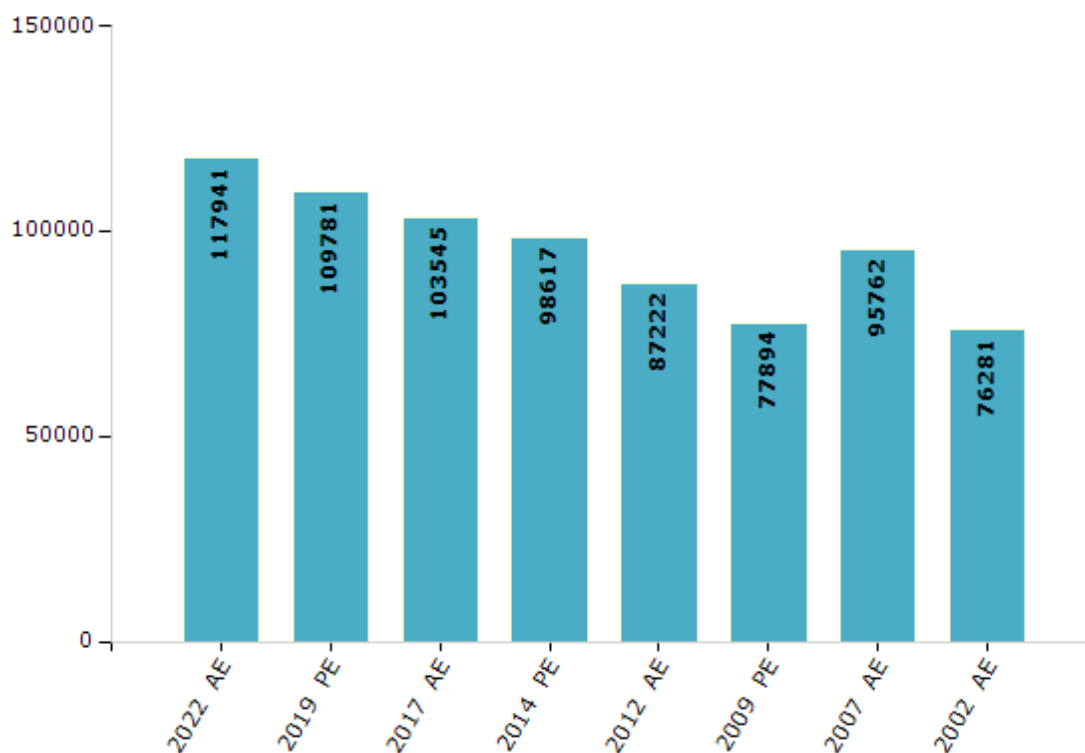


Electoral Features

Electors by Male & Female

Year	Male	Female	Others	Total	Year	Male	Female	Others	Total
2022 AE	59974	57965	2	117941	2009 PE	39145	38749	-	77894
2019 PE	56276	53503	2	109781	2007 AE	48441	47321	-	95762
2017 AE	53018	50526	1	103545	2004 PE	-	-	-	-
2014 PE	50230	48387	0	98617	2002 AE	39153	37128	-	76281
2012 AE	44544	42678	0	87222					

Number of Electors

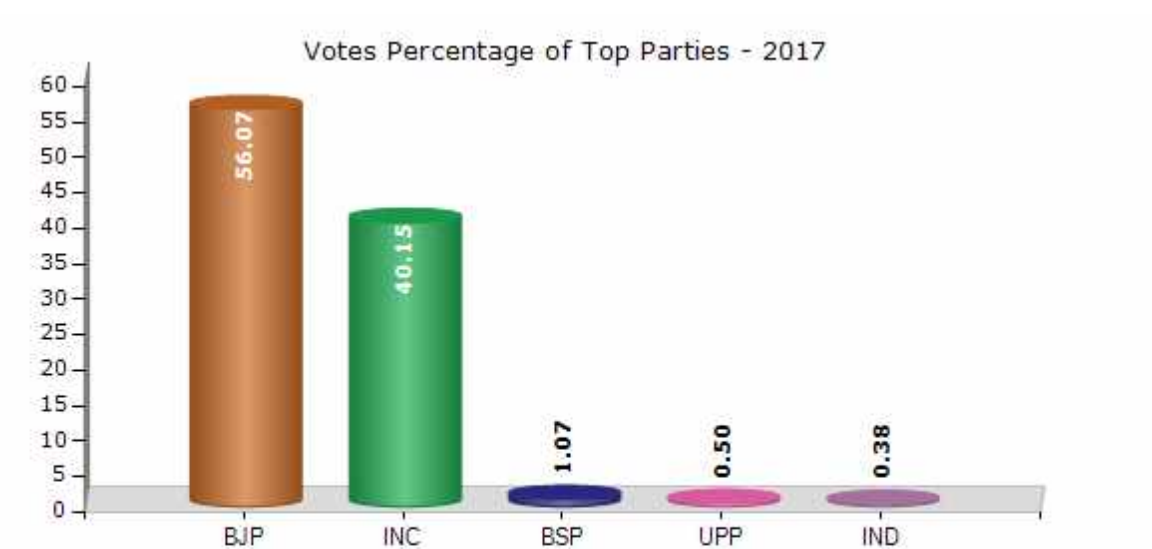


Note : AE : Assembly Election, PE : Assembly Segment of Parliamentary Election

Historical Summary Election Results

Summary Result of Assembly Election - 2017

Candidate Name	Party	Votes	Votes %
(Dr) Harak Singh Rawat	BJP	39859	56.07
Surendra Singh Negi	INC	28541	40.15
Renu Agarwal	BSP	764	1.07
(Dr) Dinesh	UPP	355	0.5
Sudhir Kumar Bahuguna	IND	267	0.38
Sudha Patwal	IND	266	0.37
Harish Chander Dwivedi	UKKD	168	0.24
Shammi Kapoor	IND	138	0.19
Shyam Lal	IND	137	0.19
Anoop Thapliyal	IND	68	0.1
Mahitab Singh Rawat	IND	64	0.09
	NOTA	459	0.65



Polling Station Level Election Results

Number and Name of Polling Stations (PS) (2022)

Number of Polling Stations	Name of Polling Stations	Number of Polling Stations	Name of Polling Stations
1	Green Wood Public School Shivpur (West)R.No. 1	22	Gururamaray Public School Padampur Sukhrau R No. 3
2	Green Wood Public School Shivpur (West)R.No. 2	23	Panchayatghar Shibbunagar South 2
3	Govt. Prathamik School Shivpur (West)Room No. 1	24	Govt. Prathamik School Shibbunagar(South) R.No. 1
4	Govt. Prathamik School Shivpur (East)Room No. 2	25	Govt. Prathamik School Shibbunagar(South) R.No. 2
5	Govt. Prathamik School Shivpur Class no 3	26	D.A.V. Public School Balbhadrapur R. No. 1
6	Govt. Girls Higher Secondary school Lalpur Room No.1 (South)	27	D.A.V. Public School Balbhadrapur R. No. 2
7	Govt. Girls Higher Secondary school Lalpur Room No.2 (North)	28	D.A.V. Public School Balbhadrapur R. No. 3
8	Govt. Junior High School Padampur Room no. 1	29	Shantiballabh Public Inter college Manpur (East) Room No. 1
9	Govt. Junior High School Padampur Room no. 2	30	Shantiballabh Public Inter college Manpur (East)Room No. 2
10	Govt. Junior High School Padampur Room no. 3	31	Shantiballabh Public Inter college Manpur (West) Room No. 1
11	Panchayatghar Padampur Sukharo	32	Shantiballabh Public Inter college Manpur (West) Room No. 2
12	Govt. Junior High School Padampur Room no. 4	33	Govt.Primary School Simalchaur (East)Room No. 1
13	Govt. Junior High School Padampur Room no. 5	34	Govt.Primary School Simalchaur (West)Room No. 2
14	Govt. Adarsh Prathamik School Sukhrau Devi R. No.1(East)	35	Govt.Primary School Dhruvpur
15	Govt. Adarsh Prathamik School Sukhrau Devi R. No.2(East)	36	Anganwadi Kendra Dhruvpur
16	Maharshi Public Vidya Mandir Harsinghpur Sukharo (East) R. No. 1	37	Govt. Intermediate Collage Balasaur Sukhrau (East)Room No. 1
17	Maharshi Public Vidya Mandir Harsinghpur Sukharo (East) R. No. 2	38	Govt. Intermediate Collage Balasaur Sukhrau (East)Room No. 2
18	Sent Josheph Convent School Padampur Sukhro Room No. 1	39	Govt. Intermediate Collage Balasaur Sukhrau (East)Room No. 3
19	Sent Josheph Convent School Padampur Sukhro Room No. 2	40	Parwati Anand Govt. Primary school Sukhrau Kaudiya
20	Gururamaray Public School Padampur Sukhrau R No. 1	41	Govt. Primary School Sitabpur R.No. 1
21	Gururamaray Public School Padampur Sukhrau R No. 2	42	Govt. Primary School Sitabpur R.No. 2

Contd....

Polling Station Level Election Results

Polling Station-wise Votes Secured by Overall Top Five Parties in Kotdwar Assembly in Assembly Election (AE) under Garhwal Parliamentary Constituency in Uttarakhand (2022)

No. of Polling Station	Winner - Ritu Khanduri Bhushan (BJP)	Runner-up - Surendra Singh Negi (INC)	3rd - Dherendra Singh Chauhan (IND)	4th - Arvind Kumar (AAP)	5th - Vikas Kumar (BSP)	NOTA	Other	Total Votes Secured
36	151	141	153	9	1	4	11	470
37	356	107	35	9	5	4	4	520
38	612	114	75	10	2	2	10	825
39	603	94	41	7	4	7	8	764
40	270	185	112	13	12	5	8	605
41	216	206	55	9	2	2	10	500
42	210	83	62	4	1	6	7	373
43	297	173	53	9	1	3	5	541
44	340	163	65	13	3	3	10	597
45	321	216	74	29	1	2	3	646
46	238	111	51	5	1	4	3	413
47	280	101	45	29	0	3	1	459
48	111	151	15	9	0	0	1	287
49	122	238	28	13	3	2	2	408
50	336	143	24	30	1	2	2	538
51	301	155	82	3	0	1	7	549
52	270	117	84	54	3	2	9	539
53	335	236	64	54	1	1	4	695
54	279	241	155	23	9	8	4	719
55	221	143	53	13	6	3	6	445
56	141	141	97	17	8	4	3	411
57	359	267	93	18	12	6	10	765
58	200	87	33	3	2	4	8	337
59	202	136	34	13	1	4	4	394
60	186	220	38	6	0	4	6	460
61	276	128	38	10	1	1	5	459
62	251	224	60	21	4	2	4	566
63	330	215	66	12	5	2	3	633
64	228	195	58	7	1	1	4	494
65	210	290	136	39	7	5	15	702
66	160	174	36	13	0	2	3	388
67	367	279	96	29	7	3	2	783
68	235	215	71	8	5	1	5	540
69	151	396	115	63	7	4	10	746
70	180	274	61	24	4	0	9	552

Contd....

Polling Station Level Election Results

Winner, Runner-up and 3rd Party Position & Winning Margin According to Polling Stations in Kotdwar Assembly in Assembly Election (AE) under Garhwal Parliamentary Constituency in Uttarakhand (2022)

Polling Station Number	Winner Party	Winner Votes (%)	Runner-up Party	Runner-up Votes (%)	Winning Margin Votes (%)	Third Party	Third Party Votes (%)	Other Votes (%)
71	INC	360 (71.43)	BJP	73 (14.48)	287 (56.95)	IND (DSC)	35 (6.94)	36 (7.14)
72	BJP	203 (45.52)	INC	170 (38.12)	33 (7.4)	IND (DSC)	31 (6.95)	42 (9.42)
73	BJP	333 (53.88)	INC	167 (27.02)	166 (26.86)	IND (DSC)	94 (15.21)	24 (3.88)
74	INC	311 (48.67)	BJP	226 (35.37)	85 (13.3)	IND (DSC)	46 (7.2)	56 (8.76)
75	INC	305 (77.61)	BJP	51 (12.98)	254 (64.63)	AAP	24 (6.11)	13 (3.31)
76	INC	423 (84.1)	BJP	29 (5.77)	394 (78.33)	AAP	28 (5.57)	23 (4.57)
77	INC	616 (91.53)	BJP	27 (4.01)	589 (87.52)	AAP	14 (2.08)	16 (2.38)
78	INC	409 (88.72)	BJP	21 (4.56)	388 (84.16)	AAP	17 (3.69)	14 (3.04)
79	INC	409 (52.04)	BJP	270 (34.35)	139 (17.69)	IND (DSC)	62 (7.89)	45 (5.73)
80	BJP	268 (38.12)	INC	250 (35.56)	18 (2.56)	IND (DSC)	160 (22.76)	25 (3.56)
81	INC	314 (45.57)	BJP	214 (31.06)	100 (14.51)	IND (DSC)	140 (20.32)	21 (3.05)
82	INC	250 (44.72)	BJP	168 (30.05)	82 (14.67)	IND (DSC)	121 (21.65)	20 (3.58)
83	INC	212 (42.74)	BJP	179 (36.09)	33 (6.65)	IND (DSC)	69 (13.91)	36 (7.26)
84	BJP	172 (39.91)	INC	165 (38.28)	7 (1.63)	IND (DSC)	78 (18.1)	16 (3.71)
85	INC	466 (52.66)	BJP	257 (29.04)	209 (23.62)	IND (DSC)	133 (15.03)	29 (3.28)
86	INC	324 (37.63)	BJP	257 (29.85)	67 (7.78)	IND (DSC)	252 (29.27)	28 (3.25)
87	BJP	190 (40.86)	IND (DSC)	130 (27.96)	60 (12.9)	INC	122 (26.24)	23 (4.95)
88	IND (DSC)	231 (41.77)	INC	230 (41.59)	1 (0.18)	BJP	67 (12.12)	25 (4.52)
89	IND (DSC)	217 (37.16)	INC	205 (35.1)	12 (2.06)	BJP	120 (20.55)	42 (7.19)
90	BJP	87 (43.72)	INC	82 (41.21)	5 (2.51)	AAP	17 (8.54)	13 (6.53)
91	INC	68 (43.31)	BJP	59 (37.58)	9 (5.73)	AAP	20 (12.74)	10 (6.37)
92	INC	61 (43.57)	BJP	60 (42.86)	1 (0.71)	AAP	9 (6.43)	10 (7.14)
93	BJP	106 (58.56)	INC	46 (25.41)	60 (33.15)	AAP	13 (7.18)	16 (8.84)
94	BJP	187 (47.1)	INC	116 (29.22)	71 (17.88)	AAP	67 (16.88)	27 (6.8)
95	INC	75 (55.15)	BJP	50 (36.76)	25 (18.39)	AAP	4 (2.94)	7 (5.15)
96	BJP	131 (53.25)	INC	90 (36.59)	41 (16.66)	AAP	16 (6.5)	9 (3.66)
97	INC	81 (43.55)	BJP	80 (43.01)	1 (0.54)	AAP	12 (6.45)	13 (6.99)
98	INC	6 (75)	BJP	2 (25)	4 (50)	IND (DSC)	0 (0)	0 (0)
99	BJP	173 (38.88)	INC	155 (34.83)	18 (4.05)	IND (DSC)	78 (17.53)	39 (8.76)
100	INC	315 (42.8)	BJP	183 (24.86)	132 (17.94)	IND (DSC)	168 (22.83)	70 (9.51)
101	INC	176 (44)	BJP	159 (39.75)	17 (4.25)	IND (DSC)	43 (10.75)	22 (5.5)
102	BJP	229 (51.23)	INC	163 (36.47)	66 (14.76)	IND (DSC)	38 (8.5)	17 (3.8)
103	INC	232 (51.67)	IND (DSC)	117 (26.06)	115 (25.61)	BJP	77 (17.15)	23 (5.12)
104	INC	328 (70.54)	BJP	55 (11.83)	273 (58.71)	IND (DSC)	39 (8.39)	43 (9.25)
105	INC	355 (51.98)	BJP	194 (28.4)	161 (23.58)	IND (DSC)	111 (16.25)	23 (3.37)

Contd....

Socio-Economic Amenities - Rural

Access to Education Facilities

Particulars	Number of Villages (% of Population)				
	Available	Not Available	If Not Available (Distance of Nearest Facility)		
			A	B	C
Govt. Primary School	32 (58)	42 (42)	29 (21)	6 (12)	1 (0)
Private Primary School	13 (29)	61 (71)	0 (0)	0 (0)	0 (0)
Govt. Middle School	20 (34)	54 (66)	35 (27)	7 (12)	1 (0)
Private Middle School	10 (27)	64 (73)	3 (4)	0 (0)	0 (0)
Govt. Secondary School	9 (19)	65 (81)	41 (33)	6 (12)	1 (0)
Private Secondary School	8 (24)	66 (76)	9 (11)	0 (0)	0 (0)
Govt. Senior Secondary School	6 (15)	68 (85)	46 (45)	5 (11)	2 (1)
Private Senior Secondary School	5 (18)	69 (82)	11 (13)	0 (0)	0 (0)
Govt. Arts and Science Degree College	0 (0)	74 (100)	14 (36)	29 (33)	31 (31)
Private Arts and Science Degree College	0 (0)	74 (100)	0 (0)	0 (0)	0 (0)
Govt. Engineering College	0 (0)	74 (100)	0 (0)	0 (0)	0 (0)
Private Engineering College	0 (0)	74 (100)	0 (0)	0 (0)	74 (100)
Govt. Medicine College	0 (0)	74 (100)	0 (0)	0 (0)	73 (98)
Private Medicine College	0 (0)	74 (100)	0 (0)	0 (0)	1 (2)
Govt. Management Institute	0 (0)	74 (100)	0 (0)	0 (0)	0 (0)
Private Management Institute	0 (0)	74 (100)	0 (0)	0 (0)	74 (100)
Govt. Polytechnic	1 (1)	73 (99)	11 (31)	30 (37)	32 (31)
Private Polytechnic	0 (0)	74 (100)	0 (0)	0 (0)	0 (0)
Govt. Vocational Training School/ITI	0 (0)	74 (100)	0 (0)	12 (24)	62 (76)
Private Vocational Training School/ITI	0 (0)	74 (100)	0 (0)	0 (0)	0 (0)
Govt. Non Formal Training Centre	0 (0)	74 (100)	0 (0)	12 (24)	61 (74)
Private Non Formal Training Centre	0 (0)	74 (100)	0 (0)	0 (0)	1 (2)
Govt. School For Disabled	0 (0)	74 (100)	0 (0)	0 (0)	74 (100)
Private School For Disabled	0 (0)	74 (100)	0 (0)	0 (0)	0 (0)
Government Others	0 (0)	74 (100)	0 (0)	0 (0)	1 (2)
Private Others	0 (0)	74 (100)	14 (36)	29 (33)	30 (29)

Note : Distance A : Less than 5 km; B : Between 5-10 km; C : 10+ km.; Source : Data Analysis is based on 2011 Census.

DISCLAIMER

The Terms of Use and Disclaimer of Datanet India Private Limited (hereinafter referred to as "Datanet") for use of this analysis report of **Kotdwar Assembly Constituency (Kotdwar Vidhan Sabha)** :-

1. **Assembly Factbook™** is a Registered Trade Mark owned by Datanet.
2. All the maps are sketched and graphical representation only and have not been drawn to the scale and also not to represent the actual geographical area or boundary of the unit.
3. The data for the aforesaid analysis is based on authentic sources and has been culled from the various publications of Census, CSO and NSSO for district and block level data, various central and state government departments, Central & State Elections Commissions and the concerned Returning Officers' releases, Electoral Rolls, Election results and allied publications, internal assessment, surveys, estimates and analysis. Therefore, certain adjustment of data at micro level may have been done to arrive closer to the macro data.
4. Data have been provided on an "As Is" and "As AVAILABLE" basis
5. The colours shown in the maps or diagram and charts of a particular party, alliance or AC are indicative and do not represent them.
6. This publication which includes maps, sheets, graphs and data would be the property under copyright of Datanet only. The user may use these for its internal study, analysis and research purposes. It's public display, re-selling or any commercial uses by the user are not allowed.
7. Datanet has taken due care and caution in compilation and processing of data and allied information, but does not guarantee the accuracy, adequacy or completeness of any information/analysis and will be not responsible for any errors or omissions or for the results obtained from the use of such information/analysis.
8. All the contents for the publication have been culled from various authentic sources and Datanet reasonably believes such sources to be reliable, but does not make any representations, express or implied as to the accuracy or fitness of use of such information. The information or contents of the information/analysis do not constitute advice and should not be relied upon in making (or refraining from making) any decision. Any reliance placed upon the information provided by Datanet is the sole responsibility and strictly at the user's risk.
9. In no event will Datanet be liable for any damages (including, without limitation, damages for loss of business projects, or loss of profits) arising in contract, tort or otherwise from the use of or inability to use any of its contents, or from any action taken (or refrained from being taken) as a result of using the analysis or any of its contents. Datanet its directors, owners, editors, officials, employees, distributor and agents or any associate will not be liable for any errors in the information contained or any consequences arising from the use of the contents of the provided information/analysis.
10. If any provision of these terms and conditions is held invalid or illegal or unenforceable for any reason by any court of competent jurisdiction, such provision shall be severed and the remainder of provisions of the terms and conditions shall continue in full force and effect as if the Term of Use had been executed with the invalid, illegal or unenforceable provision eliminated.
11. If there are any discrepancies in the information provided, please bring it to attention of Datanet for suitable rectification measures.

**Buy Online This Complete Book At
Datenet India eBooks Store**

www.indiastatpublications.com

or go directly at

**[http://www.indiastatpublications.com/
Assembly_factbook/Uttarakhand/Garhwal/ Kotdwar](http://www.indiastatpublications.com/Assembly_factbook/Uttarakhand/Garhwal/Kotdwar)**

  **indiastat**elections

ISBN : 978-93-5822-569-3



9 789358 225693