



Uttarakhand

Assembly Factbook™

Lansdowne Assembly Constituency



Key Electoral Data of Lansdowne
Assembly Constituency (Vidhan Sabha)

Uttarakhand

Assembly Factbook™

Lansdowne Assembly Constituency



Lansdowne Vidhan Sabha

Editor & Director

Dr. R.K. Thukral

Research Editor

Dr. Shafeeq Rahman

**Compiled, Researched and Published by
Datanet India Pvt. Ltd.**

D-100, 1st Floor,

Okhla Industrial Area, Phase-I,

New Delhi- 110020.

Ph.: 91-11- 43580781-84

Email : support@indiastatpublications.com

Website : www.indiastatelections.com

Online Book Store :

www.indiastatpublications.com

Report No. : AFB/UK-040-0125

ISBN : 978-93-5822-643-0

First Edition : January, 2018

Eighth Updated Edition : January, 2025

Price : Rs.11500/-

US\$ 310

© Datanet India Pvt. Ltd.

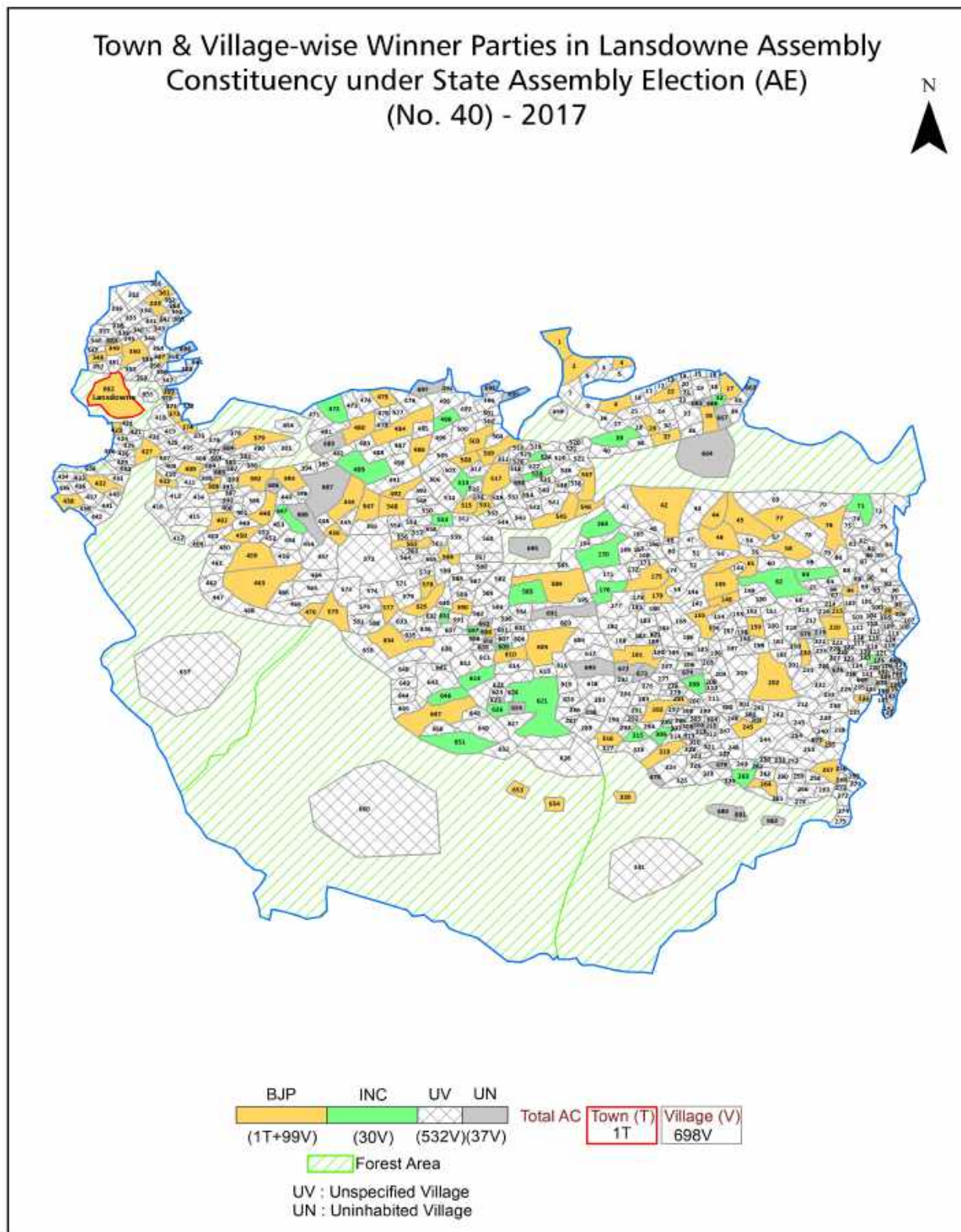
All rights reserved. No part of this book may be reproduced, stored in a retrieval system or transmitted in any form or by any means, mechanical photocopying, photographing, scanning, recording or otherwise without the prior written permission of the publisher. Please refer to Disclaimer at page no. 183 for the use of this publication.

Printed in India

Contents

No.	Particulars	Page No.
	Introduction	
1	Assembly Constituency - (Vidhan Sabha) at a Glance Features of Assembly as per Delimitation Commission of India (2008)	1-2
	Location and Political Maps	
2	Location Map Boundaries of Assembly Constituency - (Vidhan Sabha) in District Boundaries of Assembly Constituency under Parliamentary Constituency - (Lok Sabha) Town & Village-wise Winner Parties- 2024, 2022, 2019, 2017, 2014, 2012 and 2009	3-11
	Administrative Setup (2011)	
3	District Sub-district Towns Villages Inhabited Villages Uninhabited Villages Village Panchayat Intermediate Panchayat	12-43
	Demographics (2011)	
4	Population Households Rural/Urban Population Towns and Villages by Population Size Sex Ratio (Total & 0-6 Years) Religious Population Social Population Literacy Rate	44-45
	Electoral Features	
5	Important Dates of Last Elections Held Electors by Gender Service Electors Voters Voters Turnout Polling Stations & Average Number of Electors per Polling Station Electors by Age Group Present Elected Representatives	46-51
	Historical Summary Election Results	
6	Vote Share of Major Parties Winning Margin (Number & Percentage) Polarity of Parties Summary Result of Assembly Segment of Parliamentary Election 2024, 2019, 2014, 2009, 2004 and 1999 Summary Result of Assembly Elections 2022, 2017, 2012, 2007 and 2002	52-64
	Polling Station Level Election Results	
7	Name and Number of Polling Station 2024, 2022, 2019, 2017, 2014, 2012 and 2009 Polling Station-wise Electors, Voters & Voters Turnout 2024, 2022, 2019, 2017, 2014, 2012 and 2009 Polling Station wise Elections Results 2024, 2022, 2019, 2017, 2014, 2012 and 2009	65-154
8	Panchayat and Local Bodies Election Results Panchayat Result 2014	155-163
	Share of Assembly Constituency	
9	Share of Assembly Constituency - (Vidhan Sabha) in State, District and Parliamentary Constituency - (Lok Sabha)	164
	Socio-Economic Amenities (2011)	
10	Access to Administrative Units Agricultural, Manufacturing and Industrial Commodities Demographic Indicators Education Health & Manpower Drinking Water Supply Sanitation Entertainment and Recreations Infrastructure Power Food Allocation Distribution and Marketing of Agriculture Commodities Infrastructure Transport and Road Infrastructure Communication Banking and Financial Services Land Use Irrigation Source	165-180
11	Abbreviation & Sources	181-182
12	Disclaimer	183

Location & Political Map



Administrative Setup

List of Village Panchayat & Intermediate Panchayat (Block) Name - 2011

Village Name	Village Panchayat Name	Intermediate Panchayat Name
Aassa Urf Sundoli Bakhali	Sundola Bakhali	Nainidanda
Abola Gunth	Abola	Nainidanda
Adali	Sandna	Nainidanda
Adarsaun	Palli Gaon	Rikhnikhal
Adwani	Lunthiya	Nainidanda
Adwara Malla	Adwara	Nainidanda
Adwara Palla	Adwara	Nainidanda
Adwara Talla	Adwara	Nainidanda
Adwara Walla	Adwara	Nainidanda
Agroda	Agroda	Rikhnikhal
Agrora	Ashan Khet	Jaiharikhal
Ajeetpur	Gundesu	Rikhnikhal
Aljuni	Sisaldi	Jaiharikhal
Amdanda Malla	Bagera	Rikhnikhal
Amdanda Talla	Bagera	Rikhnikhal
Amdar Gaon	Amdar Gaon	Rikhnikhal
Amkatala	Amkatala	Jaiharikhal
Amkholi	Basoli	Nainidanda
Amlesha	Amkatala	Jaiharikhal
Amrora	Malayagaon	Rikhnikhal
Androli	Androli	Nainidanda
Angani	Angani	Rikhnikhal
Asankhat	Asankhet	Jaiharikhal
Asnan	Padsoli	Nainidanda
Asnet Palla	Danddhar	Nainidanda
Asnet Walla	Danddhar	Nainidanda
Asun Palla	Asun Palla	Nainidanda
Audaunth	Aulenth	Nainidanda
Babalyani	Dhamdahr	Rikhnikhal

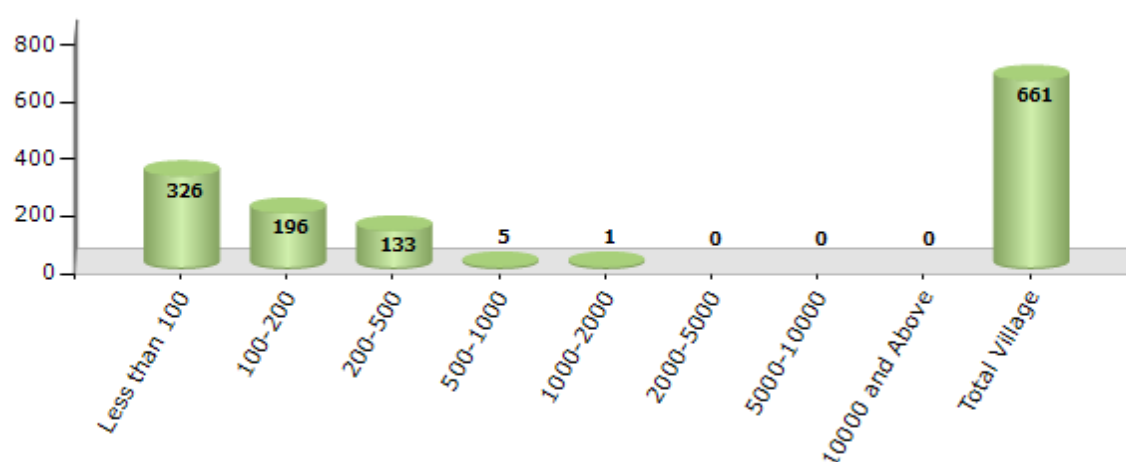
Contd....

Demographics

Number of Villages by Population Size - 2011

Less than 100	100-200	200-500	500-1000	1000-2000	2000-5000	5000-10000	10000 and Above	Total Village
326	196	133	5	1	0	0	0	661

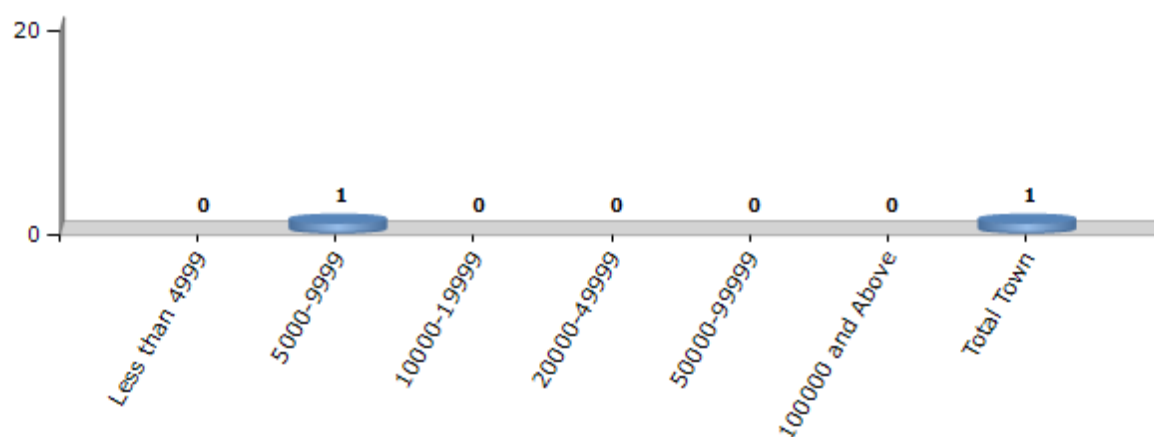
Number of Villages by Population Size - 2011



Number of Towns by Population Size - 2011

Less than 4999	5000-9999	10000-19999	20000-49999	50000-99999	100000 and Above	Total Town
0	1	0	0	0	0	1

Number of Towns by Population Size - 2011

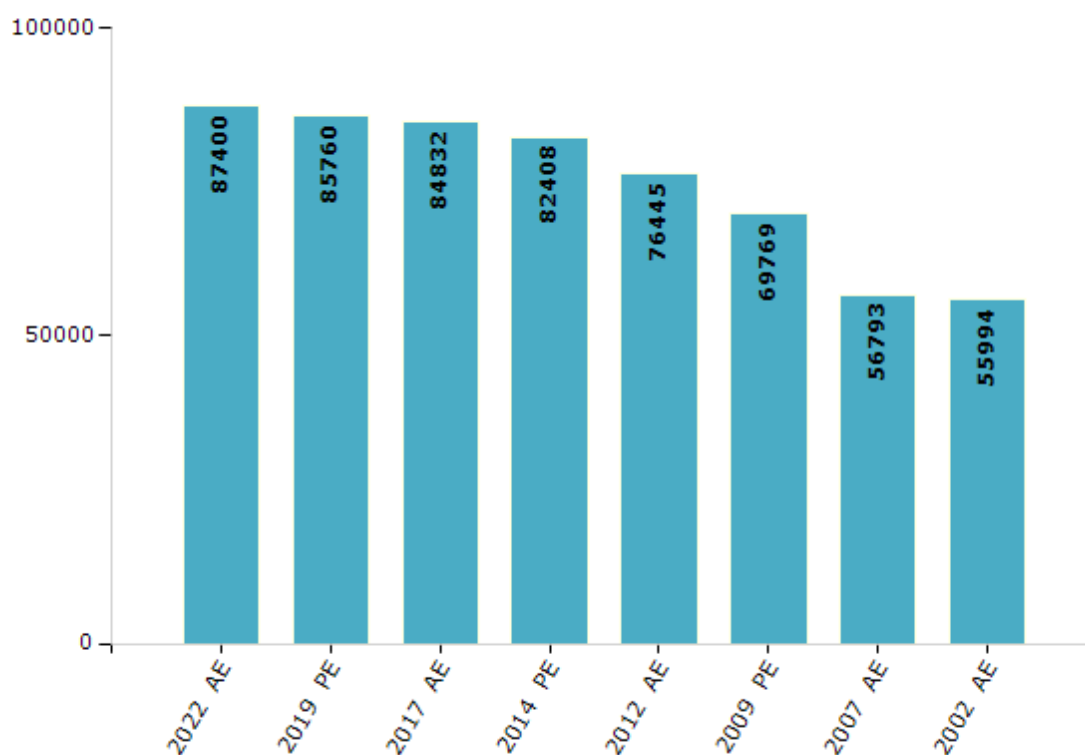


Electoral Features

Electors by Male & Female

Year	Male	Female	Others	Total	Year	Male	Female	Others	Total
2022 AE	48258	39141	1	87400	2009 PE	33386	36383	-	69769
2019 PE	47456	38304	0	85760	2007 AE	27593	29200	-	56793
2017 AE	45191	39641	0	84832	2004 PE	-	-	-	-
2014 PE	42905	39503	0	82408	2002 AE	25593	30401	-	55994
2012 AE	39436	37009	0	76445					

Number of Electors

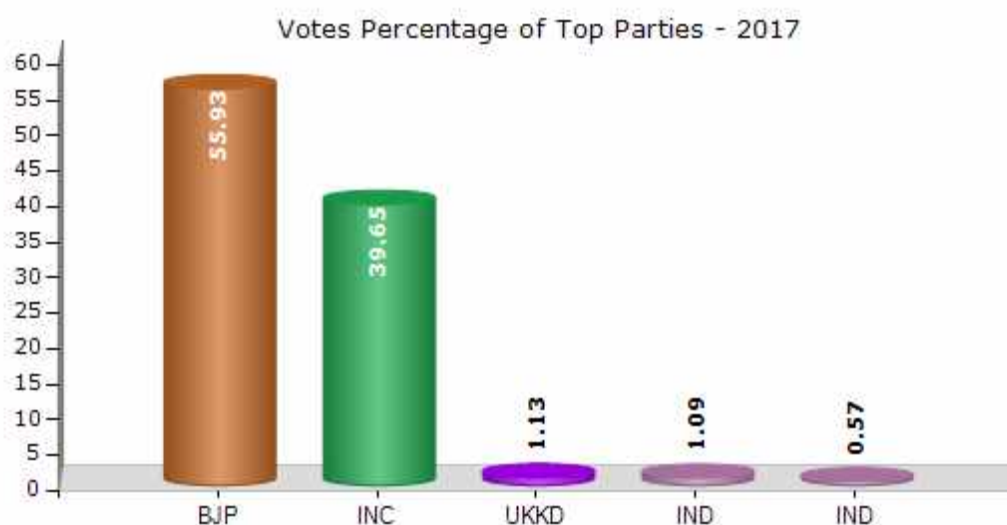


Note : AE : Assembly Election, PE : Assembly Segment of Parliamentary Election

Historical Summary Election Results

Summary Result of Assembly Election - 2017

Candidate Name	Party	Votes	Votes %
Daleep Singh Rawat	BJP	22246	55.93
Lt. Gen(Retd) Tejpal Singh Rawat, P.V.S.M, V.S.M	INC	15771	39.65
Vikram Singh Rawat	UKKD	450	1.13
Ved Prakash Arya	IND	434	1.09
Jagmohan Singh Bisht	IND	226	0.57
Manish Sundriyal	IND	164	0.41
	NOTA	485	1.22



Polling Station Level Election Results

Number and Name of Polling Stations (PS) (2022)

Number of Polling Stations	Name of Polling Stations	Number of Polling Stations	Name of Polling Stations
1	Govt. Inter Collage Jaharikhal	22	Govt.Primary School Mahargaon
2	Govt.Primary School Khundoli	23	Govt.Primary School Khubani
3	B.D.O. Office Jaharikhal	24	Govt.Primary School Badgaon
4	Govt.Primary School Sari Malli	25	Govt.Primary School Silwar
5	Govt.Primary School Maindoli	26	Govt.Primary School Meruda
6	Tahsil Office Kortlansdowne	27	Govt.Primary School Sukoli Talli
7	Tahsil Office parganadhikari lansdowne	28	Govt.Primary School Budhgaon
8	Govt. Girls Inter collage Lansdown East.Wing	29	Govt.Primary School Kolagad
9	Govt. Girls Inter collage Lansdown East.Wing	30	Govt.Primary School Barswar
10	Govt. Girls Inter collage Lansdown W. Wing	31	Govt.Primary School Asankhet
11	PWD Office Lansdown	32	Govt.Primary School Ghanghali Adharyakhal
12	Govt.Primary School Chametha	33	Govt.Primary School Chinbau
13	Govt.Primary School Deriyakhal	34	Govt.Primary School Mathali
14	Govt.Primary School Kunjoli	35	Govt.Primary School Uneri
15	Govt.Primary School Pundergaon	36	Govt.Primary School Kaligad
16	Govt.Primary School Sendhikhal	37	Government Inter College Khanetakhal
17	Govt.Primary School Bansi	38	Govt.Primary School Angni
18	Govt.Primary School Tunikhal	39	Govt.Primary School Sinala
19	Govt.Primary School Guniyalgaon	40	Govt.Primary School Paligaun
20	Govt.Primary School Dhaukhethkhal	41	Govt.Primary School Boonga
21	Govt.Primary School Buchakhal	42	Govt.Primary School Dabri

Contd....

Polling Station Level Election Results

Polling Station-wise Votes Secured by Overall Top Five Parties in Lansdowne Assembly in Assembly Election (AE) under Garhwal Parliamentary Constituency in Uttarakhand (2022)

No. of Polling Station	Winner - Daleep Singh Rawat (BJP)	Runner-up - Anukriti Gusain Rawat (INC)	3rd - Anand Prakash (UKKD)	4th - Mamta Devi (IND)	5th - Narendra Singh (AAP)	NOTA	Other	Total Votes Secured
36	125	52	1	0	1	2	0	181
37	134	108	1	2	0	3	1	249
38	292	182	7	4	1	6	0	492
39	185	192	5	4	0	7	2	395
40	87	54	1	4	3	1	2	152
41	113	130	3	0	0	2	1	249
42	149	75	3	2	0	1	1	231
43	172	91	4	2	1	1	0	271
44	264	147	5	4	5	3	1	429
45	207	126	4	3	1	5	3	349
46	124	128	3	2	0	0	0	257
47	185	116	2	2	1	2	1	309
48	288	136	4	6	0	3	2	439
49	168	119	7	6	2	3	0	305
50	127	97	3	2	0	1	1	231
51	47	106	4	2	0	1	2	162
52	204	86	11	4	0	2	0	307
53	133	136	2	1	1	0	0	273
54	165	149	1	5	3	3	1	327
55	204	88	2	1	2	1	0	298
56	313	152	3	5	0	5	3	481
57	35	15	1	0	0	0	0	51
58	217	296	4	3	3	12	2	537
59	157	110	4	2	1	1	3	278
60	60	26	4	0	2	1	0	93
61	126	145	1	3	0	2	0	277
62	127	106	3	2	0	4	0	242
63	125	74	10	5	1	1	1	217
64	233	154	15	8	1	6	3	420
65	139	93	3	1	1	0	0	237
66	86	42	7	0	1	1	2	139
67	142	121	4	0	0	4	2	273
68	177	131	8	6	1	2	3	328
69	199	170	2	6	1	3	3	384
70	107	97	2	2	0	3	1	212

Contd....

Polling Station Level Election Results

Winner, Runner-up and 3rd Party Position & Winning Margin According to Polling Stations in Lansdowne Assembly in Assembly Election (AE) under Garhwal Parliamentary Constituency in Uttarakhand (2022)

Polling Station Number	Winner Party	Winner Votes (%)	Runner-up Party	Runner-up Votes (%)	Winning Margin Votes (%)	Third Party	Third Party Votes (%)	Other Votes (%)
71	BJP	135 (56.96)	INC	96 (40.51)	39 (16.45)	IND (MD)	2 (0.84)	4 (1.69)
72	BJP	124 (49.6)	INC	123 (49.2)	1 (0.4)	UKKD	1 (0.4)	2 (0.8)
73	BJP	167 (55.85)	INC	118 (39.46)	49 (16.39)	IND (MD)	6 (2.01)	8 (2.68)
74	BJP	206 (63)	INC	109 (33.33)	97 (29.67)	UKKD	8 (2.45)	4 (1.22)
75	BJP	195 (57.18)	INC	121 (35.48)	74 (21.7)	UKKD	17 (4.99)	8 (2.35)
76	BJP	147 (73.5)	INC	50 (25)	97 (48.5)	UKKD	2 (1)	1 (0.5)
77	BJP	216 (69.9)	INC	77 (24.92)	139 (44.98)	IND (MD)	8 (2.59)	8 (2.59)
78	BJP	101 (56.42)	INC	64 (35.75)	37 (20.67)	UKKD	10 (5.59)	4 (2.23)
79	BJP	106 (60.92)	INC	65 (37.36)	41 (23.56)	IND (MD)	2 (1.15)	1 (0.57)
80	BJP	189 (56.25)	INC	121 (36.01)	68 (20.24)	UKKD	6 (1.79)	20 (5.95)
81	BJP	50 (54.35)	INC	38 (41.3)	12 (13.05)	UKKD	4 (4.35)	0 (0)
82	BJP	104 (50.98)	INC	83 (40.69)	21 (10.29)	IND (MD)	6 (2.94)	11 (5.39)
83	INC	102 (62.96)	BJP	49 (30.25)	53 (32.71)	IND (MD)	5 (3.09)	6 (3.7)
84	BJP	103 (68.21)	INC	41 (27.15)	62 (41.06)	UKKD	3 (1.99)	4 (2.65)
85	BJP	165 (58.93)	INC	90 (32.14)	75 (26.79)	UKKD	15 (5.36)	10 (3.57)
86	BJP	91 (67.91)	INC	38 (28.36)	53 (39.55)	UKKD	1 (0.75)	4 (2.99)
87	BJP	126 (71.19)	INC	38 (21.47)	88 (49.72)	IND (MD)	4 (2.26)	9 (5.08)
88	BJP	199 (57.68)	INC	108 (31.3)	91 (26.38)	IND (MD)	10 (2.9)	28 (8.12)
89	BJP	49 (67.12)	INC	20 (27.4)	29 (39.72)	AAP	1 (1.37)	3 (4.11)
90	BJP	174 (68.5)	INC	68 (26.77)	106 (41.73)	UKKD	7 (2.76)	5 (1.97)
91	BJP	124 (51.03)	INC	109 (44.86)	15 (6.17)	IND (MD)	5 (2.06)	5 (2.06)
92	BJP	227 (65.99)	INC	90 (26.16)	137 (39.83)	IND (MD)	17 (4.94)	10 (2.91)
93	BJP	229 (62.23)	INC	114 (30.98)	115 (31.25)	IND (MD)	8 (2.17)	17 (4.62)
94	BJP	142 (56.13)	INC	97 (38.34)	45 (17.79)	IND (MD)	8 (3.16)	6 (2.37)
95	BJP	205 (67.21)	INC	88 (28.85)	117 (38.36)	UKKD	5 (1.64)	7 (2.3)
96	BJP	175 (66.29)	INC	82 (31.06)	93 (35.23)	IND (MD)	3 (1.14)	4 (1.52)
97	BJP	126 (47.19)	INC	125 (46.82)	1 (0.37)	UKKD	6 (2.25)	10 (3.75)
98	BJP	83 (55.7)	INC	59 (39.6)	24 (16.1)	IND (MD)	3 (2.01)	4 (2.68)
99	BJP	151 (52.98)	INC	109 (38.25)	42 (14.73)	UKKD	16 (5.61)	9 (3.16)
100	BJP	297 (62.26)	INC	162 (33.96)	135 (28.3)	IND (MD)	4 (0.84)	14 (2.94)
101	BJP	293 (70.43)	INC	109 (26.2)	184 (44.23)	UKKD	8 (1.92)	6 (1.44)
102	BJP	168 (54.19)	INC	130 (41.94)	38 (12.25)	UKKD	4 (1.29)	8 (2.58)
103	BJP	152 (46.34)	INC	133 (40.55)	19 (5.79)	UKKD	18 (5.49)	25 (7.62)
104	BJP	125 (59.52)	INC	73 (34.76)	52 (24.76)	UKKD	4 (1.9)	8 (3.81)
105	BJP	114 (54.81)	INC	80 (38.46)	34 (16.35)	IND (MD)	6 (2.88)	8 (3.85)

Contd....

Socio-Economic Amenities - Rural

Access to Education Facilities

Particulars	Number of Villages (% of Population)				
	Available	Not Available	If Not Available (Distance of Nearest Facility)		
			A	B	C
Govt. Primary School	318 (67)	343 (33)	326 (30)	11 (2)	2 (0)
Private Primary School	11 (4)	650 (96)	4 (1)	0 (0)	0 (0)
Govt. Middle School	120 (31)	541 (69)	471 (60)	58 (7)	2 (0)
Private Middle School	10 (2)	651 (98)	3 (1)	1 (0)	0 (0)
Govt. Secondary School	73 (20)	588 (80)	454 (61)	112 (15)	8 (1)
Private Secondary School	7 (1)	654 (99)	7 (2)	2 (0)	0 (0)
Govt. Senior Secondary School	42 (14)	619 (86)	355 (50)	220 (29)	29 (4)
Private Senior Secondary School	6 (1)	655 (99)	7 (1)	5 (1)	0 (0)
Govt. Arts and Science Degree College	1 (1)	660 (99)	8 (1)	21 (3)	631 (95)
Private Arts and Science Degree College	0 (0)	661 (100)	0 (0)	0 (0)	0 (0)
Govt. Engineering College	0 (0)	661 (100)	0 (0)	0 (0)	661 (100)
Private Engineering College	0 (0)	661 (100)	0 (0)	0 (0)	0 (0)
Govt. Medicine College	0 (0)	661 (100)	0 (0)	0 (0)	633 (98)
Private Medicine College	0 (0)	661 (100)	0 (0)	0 (0)	28 (2)
Govt. Management Institute	0 (0)	661 (100)	0 (0)	0 (0)	386 (64)
Private Management Institute	0 (0)	661 (100)	0 (0)	0 (0)	275 (36)
Govt. Polytechnic	0 (0)	661 (100)	0 (0)	10 (1)	651 (99)
Private Polytechnic	0 (0)	661 (100)	0 (0)	0 (0)	0 (0)
Govt. Vocational Training School/ITI	0 (0)	661 (100)	6 (1)	63 (8)	592 (91)
Private Vocational Training School/ITI	0 (0)	661 (100)	0 (0)	0 (0)	0 (0)
Govt. Non Formal Training Centre	0 (0)	661 (100)	0 (0)	5 (1)	656 (99)
Private Non Formal Training Centre	0 (0)	661 (100)	0 (0)	0 (0)	0 (0)
Govt. School For Disabled	0 (0)	661 (100)	0 (0)	0 (0)	660 (100)
Private School For Disabled	0 (0)	661 (100)	0 (0)	0 (0)	1 (0)
Government Others	0 (0)	661 (100)	0 (0)	1 (0)	660 (100)
Private Others	0 (0)	661 (100)	0 (0)	0 (0)	0 (0)

Note : Distance A : Less than 5 km; B : Between 5-10 km; C : 10+ km.; Source : Data Analysis is based on 2011 Census.

DISCLAIMER

The Terms of Use and Disclaimer of Datanet India Private Limited (hereinafter referred to as "Datanet") for use of this analysis report of **Lansdowne Assembly Constituency (Lansdowne Vidhan Sabha)** :-

1. **Assembly Factbook™** is a Registered Trade Mark owned by Datanet.
2. All the maps are sketched and graphical representation only and have not been drawn to the scale and also not to represent the actual geographical area or boundary of the unit.
3. The data for the aforesaid analysis is based on authentic sources and has been culled from the various publications of Census, CSO and NSSO for district and block level data, various central and state government departments, Central & State Elections Commissions and the concerned Returning Officers' releases, Electoral Rolls, Election results and allied publications, internal assessment, surveys, estimates and analysis. Therefore, certain adjustment of data at micro level may have been done to arrive closer to the macro data.
4. Data have been provided on an "As Is" and "As AVAILABLE" basis
5. The colours shown in the maps or diagram and charts of a particular party, alliance or AC are indicative and do not represent them.
6. This publication which includes maps, sheets, graphs and data would be the property under copyright of Datanet only. The user may use these for its internal study, analysis and research purposes. It's public display, re-selling or any commercial uses by the user are not allowed.
7. Datanet has taken due care and caution in compilation and processing of data and allied information, but does not guarantee the accuracy, adequacy or completeness of any information/analysis and will be not responsible for any errors or omissions or for the results obtained from the use of such information/analysis.
8. All the contents for the publication have been culled from various authentic sources and Datanet reasonably believes such sources to be reliable, but does not make any representations, express or implied as to the accuracy or fitness of use of such information. The information or contents of the information/analysis do not constitute advice and should not be relied upon in making (or refraining from making) any decision. Any reliance placed upon the information provided by Datanet is the sole responsibility and strictly at the user's risk.
9. In no event will Datanet be liable for any damages (including, without limitation, damages for loss of business projects, or loss of profits) arising in contract, tort or otherwise from the use of or inability to use any of its contents, or from any action taken (or refrained from being taken) as a result of using the analysis or any of its contents. Datanet its directors, owners, editors, officials, employees, distributor and agents or any associate will not be liable for any errors in the information contained or any consequences arising from the use of the contents of the provided information/analysis.
10. If any provision of these terms and conditions is held invalid or illegal or unenforceable for any reason by any court of competent jurisdiction, such provision shall be severed and the remainder of provisions of the terms and conditions shall continue in full force and effect as if the Term of Use had been executed with the invalid, illegal or unenforceable provision eliminated.
11. If there are any discrepancies in the information provided, please bring it to attention of Datanet for suitable rectification measures.

**Buy Online This Complete Book At
Datanet India eBooks Store**

www.indiastatpublications.com

or go directly at

**[http://www.indiastatpublications.com/
Assembly_factbook/Uttarakhand/Garhwal/ Lansdowne](http://www.indiastatpublications.com/Assembly_factbook/Uttarakhand/Garhwal/Lansdowne)**

 **indiastat**elections

ISBN : 978-93-5822-643-0



9 789358 122643 0