



Uttarakhand

Assembly Factbook™

Narendranagar Assembly Constituency



Key Electoral Data of Narendranagar
Assembly Constituency (Vidhan Sabha)

Uttarakhand

Assembly Factbook™

Narendranagar Assembly Constituency



Narendranagar Vidhan Sabha

Editor & Director

Dr. R.K. Thukral

Research Editor

Dr. Shafeeq Rahman

**Compiled, Researched and Published by
Datanet India Pvt. Ltd.**

D-100, 1st Floor,

Okhla Industrial Area, Phase-I,

New Delhi- 110020.

Ph.: 91-11- 43580781-84

Email : support@indiastatpublications.com

Website : www.indiastatelections.com

Online Book Store :

www.indiastatpublications.com

Report No. : AFB/UK-011-0125

ISBN : 978-93-5822-505-1

First Edition : January, 2018

Eighth Updated Edition : January, 2025

Price : Rs.11500/-

US\$ 310

© Datanet India Pvt. Ltd.

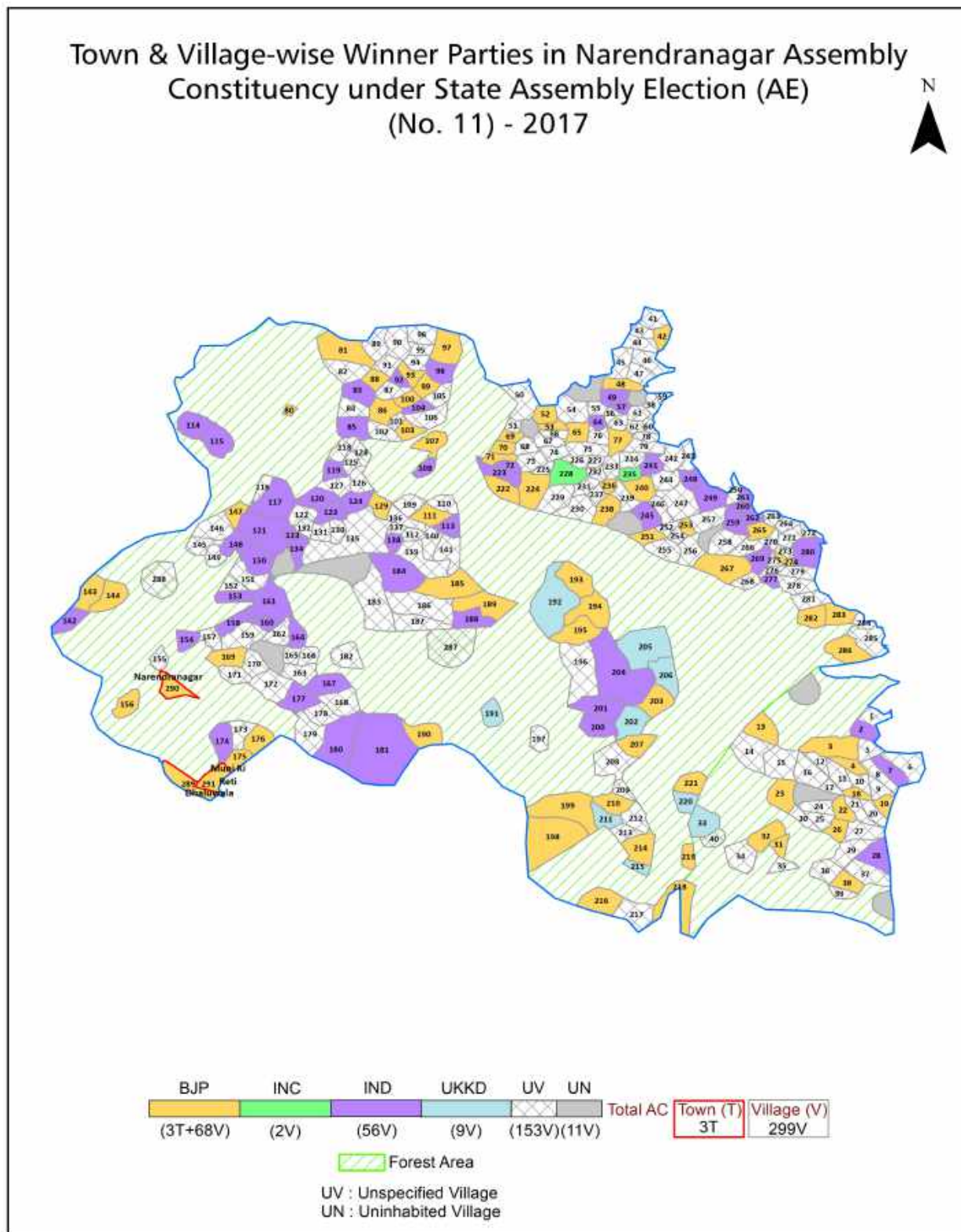
All rights reserved. No part of this book may be reproduced, stored in a retrieval system or transmitted in any form or by any means, mechanical photocopying, photographing, scanning, recording or otherwise without the prior written permission of the publisher. Please refer to Disclaimer at page no. 176 for the use of this publication.

Printed in India

Contents

No.	Particulars	Page No.
	Introduction	
1	Assembly Constituency - (Vidhan Sabha) at a Glance Features of Assembly as per Delimitation Commission of India (2008)	1-2
	Location and Political Maps	
2	Location Map Boundaries of Assembly Constituency - (Vidhan Sabha) in District Boundaries of Assembly Constituency under Parliamentary Constituency - (Lok Sabha) Town & Village-wise Winner Parties- 2024, 2022, 2019, 2017, 2014, 2012 and 2009	3-11
	Administrative Setup (2011)	
3	District Sub-district Towns Villages Inhabited Villages Uninhabited Villages Village Panchayat Intermediate Panchayat	12-26
	Demographics (2011)	
4	Population Households Rural/Urban Population Towns and Villages by Population Size Sex Ratio (Total & 0-6 Years) Religious Population Social Population Literacy Rate	27-28
	Electoral Features	
5	Important Dates of Last Elections Held Electors by Gender Service Electors Voters Voters Turnout Polling Stations & Average Number of Electors per Polling Station Electors by Age Group Present Elected Representatives	29-34
	Historical Summary Election Results	
6	Vote Share of Major Parties Winning Margin (Number & Percentage) Polarity of Parties Summary Result of Assembly Segment of Parliamentary Election 2024, 2019, 2014, 2009, 2004 and 1999 Summary Result of Assembly Elections 2022, 2017, 2012, 2007 and 2002	35-47
	Polling Station Level Election Results	
7	Name and Number of Polling Station 2024, 2022, 2019, 2017, 2014, 2012 and 2009 Polling Station-wise Electors, Voters & Voters Turnout 2024, 2022, 2019, 2017, 2014, 2012 and 2009 Polling Station wise Elections Results 2024, 2022, 2019, 2017, 2014, 2012 and 2009	48-148
8	Panchayat and Local Bodies Election Results Panchayat Result 2014 Urban Local Bodies Result 2013	149-156
	Share of Assembly Constituency	
9	Share of Assembly Constituency - (Vidhan Sabha) in State, District and Parliamentary Constituency - (Lok Sabha)	157
	Socio-Economic Amenities (2011)	
10	Access to Administrative Units Agricultural, Manufacturing and Industrial Commodities Demographic Indicators Education Health & Manpower Drinking Water Supply Sanitation Entertainment and Recreations Infrastructure Power Food Allocation Distribution and Marketing of Agriculture Commodities Infrastructure Transport and Road Infrastructure Communication Banking and Financial Services Land Use Irrigation Source	158-173
11	Abbreviation & Sources	174-175
12	Disclaimer	176

Location & Political Map



Administrative Setup

List of Village Panchayat & Intermediate Panchayat (Block) Name - 2011

Village Name	Village Panchayat Name	Intermediate Panchayat Name
Adada	Adada	Narendranagar
Adali	Sainj	Narendranagar
Adwani	Adwani	Narendranagar
Agar	Agar	Narendranagar
Amasari Gaon	Amsari Gaon	Narendranagar
Ampata	Ampata	Narendranagar
Amsari	Berni	Narendranagar
Andarfi Gaon	Dandeli	Narendranagar
Aoni	Aoni	Narendranagar
Ars	Chiryali	Narendranagar
Atali	Atali	Narendranagar
Atali Talli	Atali Talli	Narendranagar
Athli Malli	Athli Talli	Narendranagar
Bachheli Khal	Bachheli Khal	Devprayag
Badedda Malla	Saldogi	Narendranagar
Badeer	Badeer	Narendranagar
Badera Talla	Badera	Narendranagar
Badiyar Garh	-	Forest CD Block Tehri Garhwal
Bag Sari	Bag Sari	Narendranagar
Bagar	Kanda Bhay Dour	Narendranagar
Bageed	Khadwal Gaon	Chamba
Bageshwar	Bharpur	Devprayag
Bairai Gaon	Bairai Gaon	Narendranagar
Bajawar	Faigul	Chamba
Bakarwali	Bhali	Chamba
Baman Gaon	Baman Gaon	Narendranagar
Bamana	Bamana	Devprayag
Bamankhola	Falogi	Narendranagar
Banali	Banali	Narendranagar

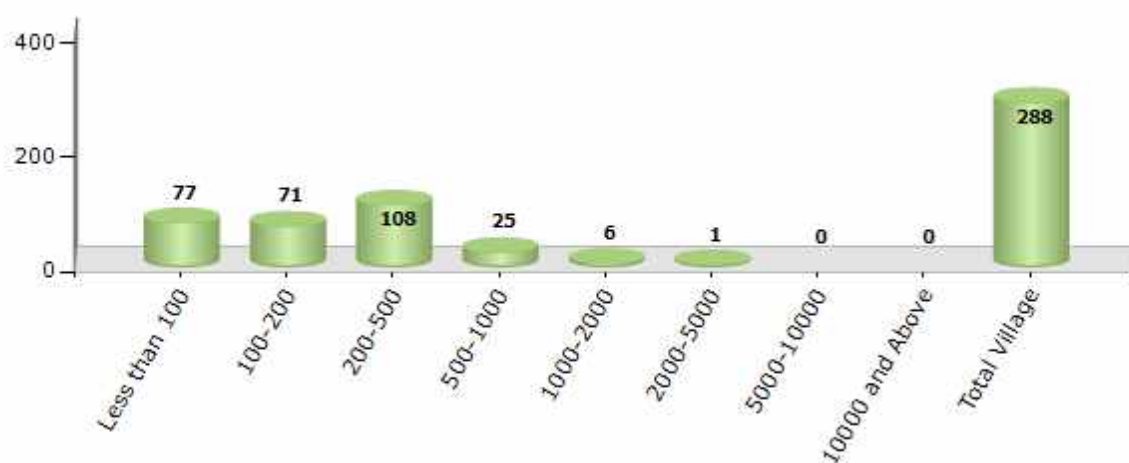
Contd....

Demographics

Number of Villages by Population Size - 2011

Less than 100	100-200	200-500	500-1000	1000-2000	2000-5000	5000-10000	10000 and Above	Total Village
77	71	108	25	6	1	0	0	288

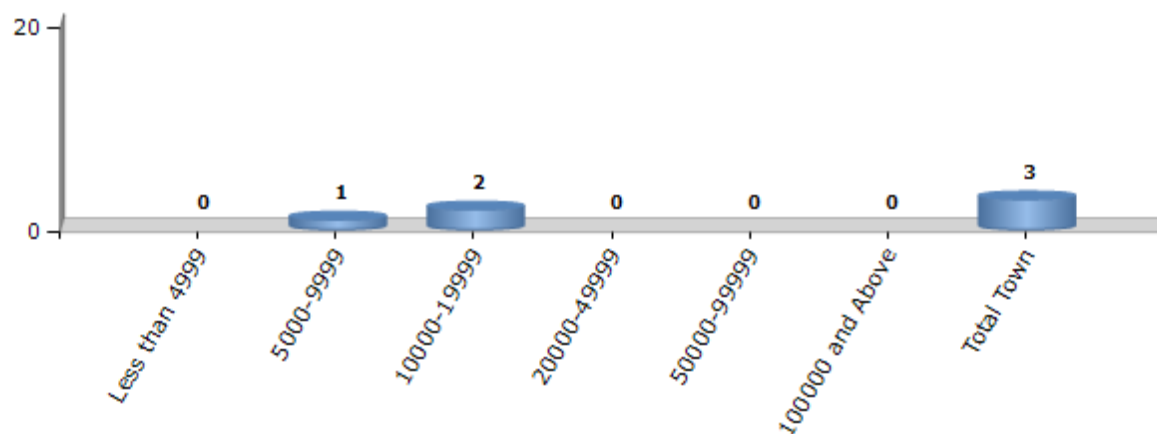
Number of Villages by Population Size - 2011



Number of Towns by Population Size - 2011

Less than 4999	5000-9999	10000-19999	20000-49999	50000-99999	100000 and Above	Total Town
0	1	2	0	0	0	3

Number of Towns by Population Size - 2011

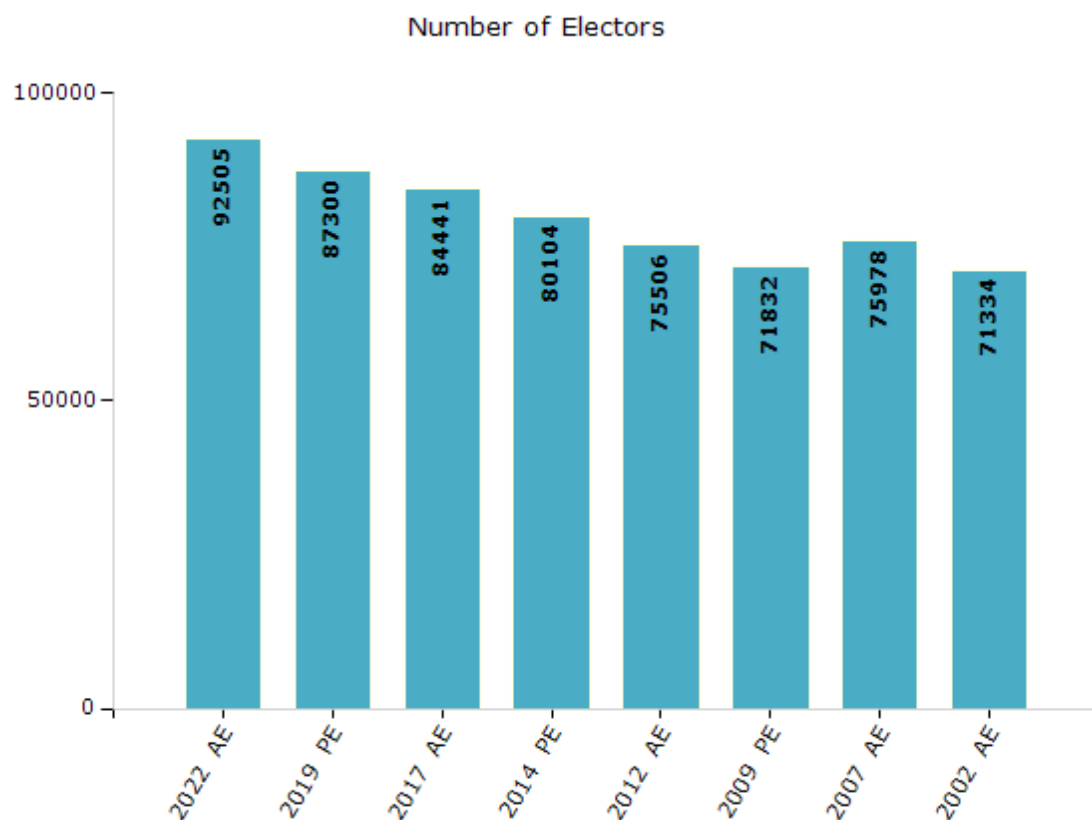


Electoral Features

Electors by Male & Female

Year	Male	Female	Others	Total
2022 AE	48854	43650	1	92505
2019 PE	46302	40997	1	87300
2017 AE	44738	39703	0	84441
2014 PE	42361	37743	0	80104
2012 AE	39796	35710	0	75506

Year	Male	Female	Others	Total
2009 PE	37013	34819	-	71832
2007 AE	38385	37593	-	75978
2004 PE	-	-	-	-
2002 AE	36757	34577	-	71334

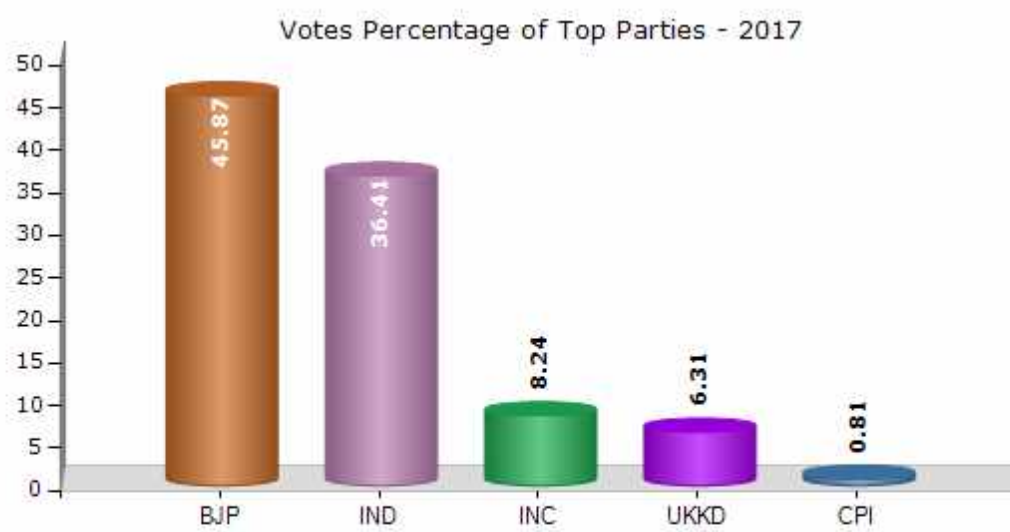


Note : AE : Assembly Election, PE : Assembly Segment of Parliamentary Election

Historical Summary Election Results

Summary Result of Assembly Election - 2017

Candidate Name	Party	Votes	Votes %
Subodh Uniyal	BJP	24104	45.87
Om Gopal Rawat	IND	19132	36.41
Himanshu Bijalwan	INC	4328	8.24
Sardar Singh	UKKD	3314	6.31
Jagdish Kuliya	CPI	427	0.81
Hakim Singh	BSP	417	0.79
Usha Negi	SASP	260	0.49
	NOTA	563	1.07



Polling Station Level Election Results

Number and Name of Polling Stations (PS) (2022)

Number of Polling Stations	Name of Polling Stations	Number of Polling Stations	Name of Polling Stations
1	Government Primary School Building Tipli (Khankar)	22	Government Primary School Building Bhingarki Malli
2	Government Primary School Building Rampur	23	Government Primary School Building Kasmoli
3	Government Primary School Building Than	24	Government Primary School Building Saldogi
4	Government Primary School Building Kakadasari	25	Government Primary School Building Syur
5	Government Primary School Building Koti	26	Government Primary School Building Banali
6	Government Higher Primary School Building Chaunpa	27	Government Primary School Building Pildi
7	Government Primary School Building Pipeleth	28	Government Primary School Building Diyuli
8	Government Primary School Building Udkhanda	29	Government Primary School Building Kharki
9	Government Primary School Building Ampata	30	Government Primary School Building Kukhui Tall
10	Government Primary School Building Kafolgaon	31	Government Primary School Building Bedadhar Kakheel
11	Government Primary School Building Dabarkhal Gaindi	32	Government Primary School Building Farth
12	Government Primary School Building Atali Malli	33	Government Primary School Building Kodarna
13	Government Primary School Building Kudi	34	Government Inter Collage Building Kol
14	Government Inter College Building Bhainsyarau	35	Government Primary School Building Devaldhar chamolgaon
15	Government Primary School Building Maun	36	Government Primary School Building Bhainsark
16	Government Primary School Building Adwani	37	Government Girls Upper Primary School Building Soni
17	Government Higher Primary School Building Odarkhet	38	Government Primary School Building Badeda Talla
18	Government Primary School Building Bemar	39	Government Primary School Building Dagar
19	Government Inter College Building Fakot (Bhaintan)	40	Government Inter Collage Building Narendranagar
20	Government Primary School Building Katkod	41	Government Girls Inter College Building Narendranagar
21	Government Primary School Building Agar	42	Government Girls Inter College Building Narendranagar East Part)

Contd....

Polling Station Level Election Results

Polling Station-wise Votes Secured by Overall Top Five Parties in Narendranagar Assembly in Assembly Election (AE) under Garhwal Parliamentary Constituency in Uttarakhand (2022)

No. of Polling Station	Winner - Subodh Uniyal (BJP)	Runner-up - Om Gopal (INC)	3rd - Sardar Singh Pundir (UKKD)	4th - Pushpa Rawat (AAP)	5th - Jagdish Kuliyal (CPI)	NOTA	Other	Total Votes Secured
36	67	180	11	0	1	5	0	264
37	87	175	1	2	1	3	0	269
38	104	59	1	3	0	1	2	170
39	89	141	1	1	0	0	1	233
40	365	136	1	2	3	4	2	513
41	216	115	0	1	4	1	1	338
42	275	210	1	8	4	5	3	506
43	264	168	0	12	2	4	1	451
44	136	351	6	1	6	6	0	506
45	141	170	1	3	4	5	1	325
46	314	420	5	8	6	7	1	761
47	409	413	1	6	1	6	1	837
48	229	289	2	4	1	4	0	529
49	270	199	3	5	2	5	2	486
50	431	363	4	9	8	6	1	822
51	330	268	0	11	2	8	1	620
52	292	188	7	6	1	1	0	495
53	304	154	4	7	3	3	0	475
54	318	269	10	2	3	3	0	605
55	266	234	4	5	3	7	0	519
56	260	264	6	3	1	9	1	544
57	300	201	5	5	4	6	0	521
58	282	240	4	6	3	4	0	539
59	254	212	0	10	3	6	0	485
60	297	273	5	5	3	8	1	592
61	396	351	12	16	11	8	1	795
62	405	308	4	21	3	3	0	744
63	311	218	5	6	3	7	1	551
64	312	194	0	4	1	3	0	514
65	379	249	1	16	4	7	4	660
66	529	331	5	8	4	7	3	887
67	377	249	3	7	2	4	0	642
68	193	227	0	2	0	2	2	426
69	59	125	3	2	1	2	0	192
70	48	32	1	0	1	3	0	85

Contd....

Polling Station Level Election Results

Winner, Runner-up and 3rd Party Position & Winning Margin According to Polling Stations in Narendranagar Assembly in Assembly Election (AE) under Garhwal Parliamentary Constituency in Uttarakhand (2022)

Polling Station Number	Winner Party	Winner Votes (%)	Runner-up Party	Runner-up Votes (%)	Winning Margin Votes (%)	Third Party	Third Party Votes (%)	Other Votes (%)
71	BJP	168 (50.45)	INC	149 (44.74)	19 (5.71)	UKKD	8 (2.4)	8 (2.4)
72	BJP	248 (54.51)	INC	186 (40.88)	62 (13.63)	UKKD	8 (1.76)	13 (2.86)
73	INC	122 (55.2)	BJP	91 (41.18)	31 (14.02)	UKKD	2 (0.9)	6 (2.71)
74	INC	356 (57.33)	BJP	241 (38.81)	115 (18.52)	UKKD	10 (1.61)	14 (2.25)
75	INC	223 (41.6)	BJP	220 (41.04)	3 (0.56)	UKKD	68 (12.69)	25 (4.66)
76	INC	101 (58.72)	BJP	62 (36.05)	39 (22.67)	CPI	3 (1.74)	6 (3.49)
77	INC	95 (47.74)	BJP	73 (36.68)	22 (11.06)	UKKD	24 (12.06)	7 (3.52)
78	BJP	54 (81.82)	INC	9 (13.64)	45 (68.18)	UKKD	2 (3.03)	1 (1.52)
79	BJP	163 (49.39)	INC	123 (37.27)	40 (12.12)	UKKD	26 (7.88)	18 (5.45)
80	BJP	132 (52.17)	INC	81 (32.02)	51 (20.15)	UKKD	23 (9.09)	17 (6.72)
81	INC	111 (41.11)	BJP	105 (38.89)	6 (2.22)	UKKD	42 (15.56)	12 (4.44)
82	BJP	166 (59.71)	INC	79 (28.42)	87 (31.29)	UKKD	13 (4.68)	20 (7.19)
83	INC	100 (47.62)	BJP	97 (46.19)	3 (1.43)	UKKD	8 (3.81)	5 (2.38)
84	BJP	97 (49.24)	INC	83 (42.13)	14 (7.11)	UKKD	8 (4.06)	9 (4.57)
85	BJP	168 (55.26)	INC	104 (34.21)	64 (21.05)	UKKD	7 (2.3)	25 (8.22)
86	BJP	148 (42.41)	INC	148 (42.41)	0 (0)	UKKD	28 (8.02)	25 (7.16)
87	BJP	90 (75)	INC	14 (11.67)	76 (63.33)	UKKD	7 (5.83)	9 (7.5)
88	INC	105 (43.57)	BJP	101 (41.91)	4 (1.66)	UKKD	19 (7.88)	16 (6.64)
89	UKKD	447 (76.41)	BJP	65 (11.11)	382 (65.3)	INC	53 (9.06)	20 (3.42)
90	BJP	142 (38.27)	INC	113 (30.46)	29 (7.81)	UKKD	95 (25.61)	21 (5.66)
91	BJP	270 (47.62)	INC	213 (37.57)	57 (10.05)	UKKD	53 (9.35)	31 (5.47)
92	BJP	78 (47.85)	INC	68 (41.72)	10 (6.13)	UKKD	9 (5.52)	8 (4.91)
93	BJP	97 (56.4)	INC	46 (26.74)	51 (29.66)	UKKD	24 (13.95)	5 (2.91)
94	INC	201 (51.67)	BJP	150 (38.56)	51 (13.11)	UKKD	23 (5.91)	15 (3.86)
95	BJP	146 (41.13)	INC	132 (37.18)	14 (3.95)	UKKD	63 (17.75)	14 (3.94)
96	BJP	147 (52.13)	INC	89 (31.56)	58 (20.57)	UKKD	30 (10.64)	16 (5.67)
97	INC	182 (41.18)	BJP	156 (35.29)	26 (5.89)	UKKD	71 (16.06)	33 (7.47)
98	BJP	160 (66.12)	INC	69 (28.51)	91 (37.61)	UKKD	8 (3.31)	5 (2.07)
99	BJP	226 (53.43)	INC	134 (31.68)	92 (21.75)	UKKD	55 (13)	8 (1.89)
100	BJP	63 (53.39)	INC	35 (29.66)	28 (23.73)	UKKD	17 (14.41)	3 (2.54)
101	BJP	141 (56.63)	INC	62 (24.9)	79 (31.73)	UKKD	30 (12.05)	16 (6.43)
102	BJP	105 (51.47)	INC	66 (32.35)	39 (19.12)	UKKD	28 (13.73)	5 (2.45)
103	BJP	135 (40.18)	UKKD	110 (32.74)	25 (7.44)	INC	66 (19.64)	25 (7.44)
104	BJP	132 (56.41)	INC	57 (24.36)	75 (32.05)	UKKD	29 (12.39)	16 (6.84)
105	BJP	163 (71.49)	UKKD	37 (16.23)	126 (55.26)	INC	22 (9.65)	6 (2.63)

Contd....

Socio-Economic Amenities - Rural

Access to Education Facilities

Particulars	Number of Villages (% of Population)				
	Available	Not Available	If Not Available (Distance of Nearest Facility)		
			A	B	C
Govt. Primary School	216 (90)	72 (10)	64 (9)	6 (1)	0 (0)
Private Primary School	33 (19)	255 (81)	1 (0)	0 (0)	0 (0)
Govt. Middle School	83 (46)	205 (54)	160 (43)	37 (9)	5 (1)
Private Middle School	10 (7)	278 (93)	1 (0)	0 (0)	0 (0)
Govt. Secondary School	48 (26)	240 (74)	146 (44)	82 (28)	11 (2)
Private Secondary School	2 (1)	286 (99)	0 (0)	0 (0)	0 (0)
Govt. Senior Secondary School	32 (18)	256 (82)	128 (40)	109 (37)	18 (5)
Private Senior Secondary School	1 (1)	287 (99)	0 (0)	1 (0)	0 (0)
Govt. Arts and Science Degree College	0 (0)	288 (100)	3 (2)	15 (3)	232 (79)
Private Arts and Science Degree College	0 (0)	288 (100)	0 (0)	6 (5)	32 (11)
Govt. Engineering College	0 (0)	288 (100)	0 (0)	0 (0)	201 (73)
Private Engineering College	0 (0)	288 (100)	0 (0)	0 (0)	87 (27)
Govt. Medicine College	0 (0)	288 (100)	0 (0)	0 (0)	145 (39)
Private Medicine College	0 (0)	288 (100)	0 (0)	1 (0)	142 (61)
Govt. Management Institute	0 (0)	288 (100)	0 (0)	0 (0)	53 (13)
Private Management Institute	0 (0)	288 (100)	0 (0)	0 (0)	235 (87)
Govt. Polytechnic	0 (0)	288 (100)	2 (1)	9 (3)	277 (96)
Private Polytechnic	0 (0)	288 (100)	0 (0)	0 (0)	0 (0)
Govt. Vocational Training School/ITI	1 (0)	287 (100)	3 (1)	23 (6)	261 (93)
Private Vocational Training School/ITI	0 (0)	288 (100)	0 (0)	0 (0)	0 (0)
Govt. Non Formal Training Centre	0 (0)	288 (100)	0 (0)	1 (1)	287 (99)
Private Non Formal Training Centre	0 (0)	288 (100)	0 (0)	0 (0)	0 (0)
Govt. School For Disabled	0 (0)	288 (100)	0 (0)	0 (0)	288 (100)
Private School For Disabled	0 (0)	288 (100)	0 (0)	0 (0)	0 (0)
Government Others	0 (0)	288 (100)	3 (2)	15 (3)	232 (79)
Private Others	0 (0)	288 (100)	0 (0)	6 (5)	32 (11)

Note : Distance A : Less than 5 km; B : Between 5-10 km; C : 10+ km.; Source : Data Analysis is based on 2011 Census.

DISCLAIMER

The Terms of Use and Disclaimer of Datanet India Private Limited (hereinafter referred to as "Datanet") for use of this analysis report of **Narendranagar Assembly Constituency (Narendranagar Vidhan Sabha)** :-

1. **Assembly Factbook™** is a Registered Trade Mark owned by Datanet.
2. All the maps are sketched and graphical representation only and have not been drawn to the scale and also not to represent the actual geographical area or boundary of the unit.
3. The data for the aforesaid analysis is based on authentic sources and has been culled from the various publications of Census, CSO and NSSO for district and block level data, various central and state government departments, Central & State Elections Commissions and the concerned Returning Officers' releases, Electoral Rolls, Election results and allied publications, internal assessment, surveys, estimates and analysis. Therefore, certain adjustment of data at micro level may have been done to arrive closer to the macro data.
4. Data have been provided on an "As Is" and "As AVAILABLE" basis
5. The colours shown in the maps or diagram and charts of a particular party, alliance or AC are indicative and do not represent them.
6. This publication which includes maps, sheets, graphs and data would be the property under copyright of Datanet only. The user may use these for its internal study, analysis and research purposes. It's public display, re-selling or any commercial uses by the user are not allowed.
7. Datanet has taken due care and caution in compilation and processing of data and allied information, but does not guarantee the accuracy, adequacy or completeness of any information/analysis and will be not responsible for any errors or omissions or for the results obtained from the use of such information/analysis.
8. All the contents for the publication have been culled from various authentic sources and Datanet reasonably believes such sources to be reliable, but does not make any representations, express or implied as to the accuracy or fitness of use of such information. The information or contents of the information/analysis do not constitute advice and should not be relied upon in making (or refraining from making) any decision. Any reliance placed upon the information provided by Datanet is the sole responsibility and strictly at the user's risk.
9. In no event will Datanet be liable for any damages (including, without limitation, damages for loss of business projects, or loss of profits) arising in contract, tort or otherwise from the use of or inability to use any of its contents, or from any action taken (or refrained from being taken) as a result of using the analysis or any of its contents. Datanet its directors, owners, editors, officials, employees, distributor and agents or any associate will not be liable for any errors in the information contained or any consequences arising from the use of the contents of the provided information/analysis.
10. If any provision of these terms and conditions is held invalid or illegal or unenforceable for any reason by any court of competent jurisdiction, such provision shall be severed and the remainder of provisions of the terms and conditions shall continue in full force and effect as if the Term of Use had been executed with the invalid, illegal or unenforceable provision eliminated.
11. If there are any discrepancies in the information provided, please bring it to attention of Datanet for suitable rectification measures.

**Buy Online This Complete Book At
Datanet India eBooks Store**

www.indiastatpublications.com

or go directly at

**[http://www.indiastatpublications.com/
Assembly_factbook/Uttarakhand/Garhwal/ Narendranagar](http://www.indiastatpublications.com/Assembly_factbook/Uttarakhand/Garhwal/Narendranagar)**

 **india**stat**elections**

ISBN : 978-93-5822-505-1



9 789358 122505 1