



Uttarakhand

Assembly Factbook™

Ramnagar Assembly Constituency

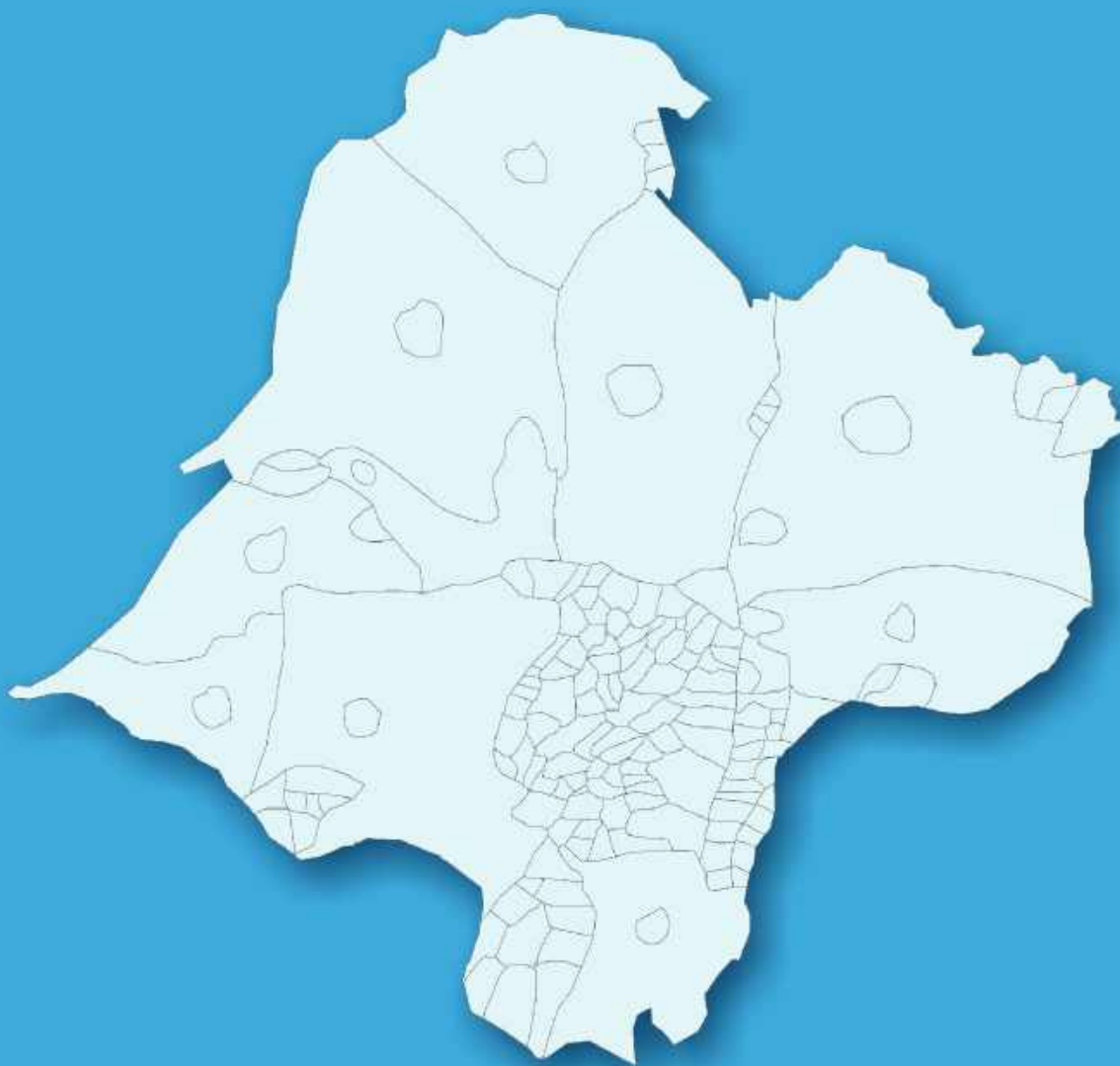


Key Electoral Data of Ramnagar
Assembly Constituency (Vidhan Sabha)

Uttarakhand

Assembly Factbook™

Ramnagar Assembly Constituency



Ramnagar Vidhan Sabha

Editor & Director

Dr. R.K. Thukral

Research Editor

Dr. Shafeeq Rahman

**Compiled, Researched and Published by
Datanet India Pvt. Ltd.**

D-100, 1st Floor,

Okhla Industrial Area, Phase-I,

New Delhi- 110020.

Ph.: 91-11- 43580781-84

Email : support@indiastatpublications.com

Website : www.indiastatelections.com

Online Book Store :

www.indiastatpublications.com

Report No. : AFB/UK-061-0125

ISBN : 978-93-5822-649-2

First Edition : January, 2018

Eighth Updated Edition : January, 2025

Price : Rs.11500/-

US\$ 310

© Datanet India Pvt. Ltd.

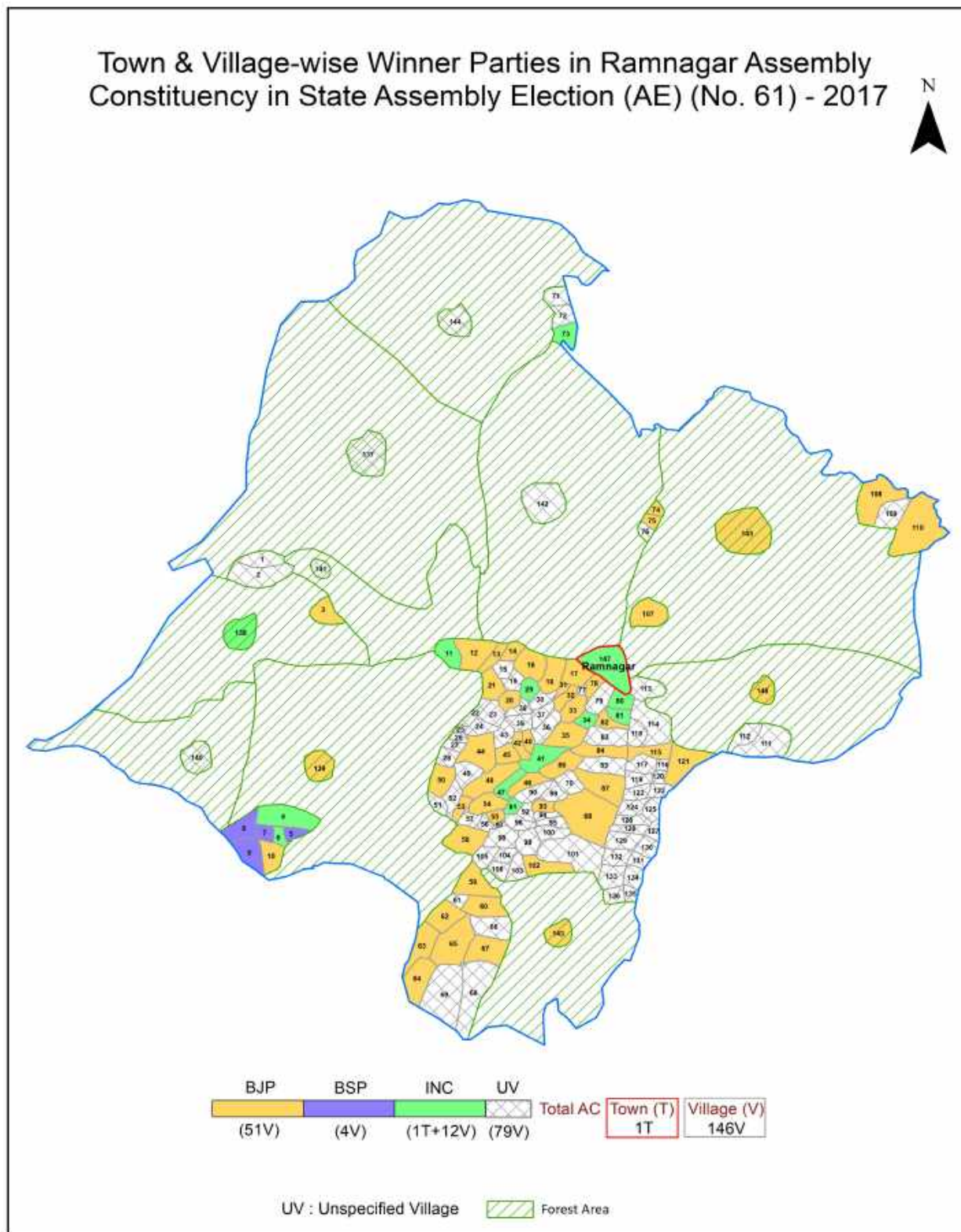
All rights reserved. No part of this book may be reproduced, stored in a retrieval system or transmitted in any form or by any means, mechanical photocopying, photographing, scanning, recording or otherwise without the prior written permission of the publisher. Please refer to Disclaimer at page no. 153 for the use of this publication.

Printed in India

Contents

No.	Particulars	Page No.
	Introduction	
1	Assembly Constituency - (Vidhan Sabha) at a Glance Features of Assembly as per Delimitation Commission of India (2008)	1-2
	Location and Political Maps	
2	Location Map Boundaries of Assembly Constituency - (Vidhan Sabha) in District Boundaries of Assembly Constituency under Parliamentary Constituency - (Lok Sabha) Town & Village-wise Winner Parties- 2024, 2022, 2019, 2017, 2014, 2012 and 2009	3-11
	Administrative Setup (2011)	
3	District Sub-district Towns Villages Inhabited Villages Uninhabited Villages Village Panchayat Intermediate Panchayat	12-19
	Demographics (2011)	
4	Population Households Rural/Urban Population Towns and Villages by Population Size Sex Ratio (Total & 0-6 Years) Religious Population Social Population Literacy Rate	20-21
	Electoral Features	
5	Important Dates of Last Elections Held Electors by Gender Service Electors Voters Voters Turnout Polling Stations & Average Number of Electors per Polling Station Electors by Age Group Present Elected Representatives	22-27
	Historical Summary Election Results	
6	Vote Share of Major Parties Winning Margin (Number & Percentage) Polarity of Parties Summary Result of Assembly Segment of Parliamentary Election 2024, 2019, 2014, 2009, 2004 and 1999 Summary Result of Assembly Elections 2022, 2017, 2012, 2007 and 2002	28-40
	Polling Station Level Election Results	
7	Name and Number of Polling Station 2024, 2022, 2019, 2017, 2014, 2012 and 2009 Polling Station-wise Electors, Voters & Voters Turnout 2024, 2022, 2019, 2017, 2014, 2012 and 2009 Polling Station wise Elections Results 2024, 2022, 2019, 2017, 2014, 2012 and 2009	41-130
8	Panchayat and Local Bodies Election Results Panchayat Result 2014 Urban Local Bodies Result 2013	131-133
	Share of Assembly Constituency	
9	Share of Assembly Constituency - (Vidhan Sabha) in State, District and Parliamentary Constituency - (Lok Sabha)	134
	Socio-Economic Amenities (2011)	
10	Access to Administrative Units Agricultural, Manufacturing and Industrial Commodities Demographic Indicators Education Health & Manpower Drinking Water Supply Sanitation Entertainment and Recreations Infrastructure Power Food Allocation Distribution and Marketing of Agriculture Commodities Infrastructure Transport and Road Infrastructure Communication Banking and Financial Services Land Use Irrigation Source	135-150
11	Abbreviation & Sources	151-152
12	Disclaimer	153

Location & Political Map



Administrative Setup

List of Village Panchayat & Intermediate Panchayat (Block) Name - 2011

Village Name	Village Panchayat Name	Intermediate Panchayat Name
Aampokhra Range	-	Forest CD Block Nainital
Amarpur	Muhan	Ramnagar
Ampokhra	Bhawanipur Khulbe	Ramnagar
Anand Nagar	Gopal Nagar	Ramnagar
Basai	Basai	Ramnagar
Belgarh	Hoi	Ramnagar
Berajhal	Berajhal	Ramnagar
Beriya	Thari	Ramnagar
Bhagirathpur	Nathpur	Ramnagar
Bhagotpur Mariyal	Dharampur Aulliya	Ramnagar
Bhagotpur Tariyal	Dharampur Auliya	Ramnagar
Bhaguwa Bangar	Manglar	Ramnagar
Bhalon	Bhalon	Ramnagar
Bhawanipur	Telipura	Ramnagar
Bhawanipur Bari	Bhawanipur Bari	Ramnagar
Bhawanipur Chhoi	Bhawanipur Baddi	Ramnagar
Bhawanipur Khulbe	Bhawanipur Khulbe	Ramnagar
Bichpuri Range	-	Forest CD Block Nainital
Bijrani Range	-	Forest CD Block Nainital
Birpur Lachhi	Kandla	Ramnagar
Birpur Tara	Kandla	Ramnagar
Chainpuri	Jasan Ganja	Ramnagar
Chandra Nagar	Chandra Nagar	Ramnagar
Chandrapur Tiwari	Pirumadara	Ramnagar
Chhoi	Chhoi	Ramnagar
Chilkia	Chilkia	Ramnagar
Chorpani	Goujani	Ramnagar
Chukam	Chukam	Ramnagar
Dayarampur Tanda	Udaipuri Bandobasti	Ramnagar

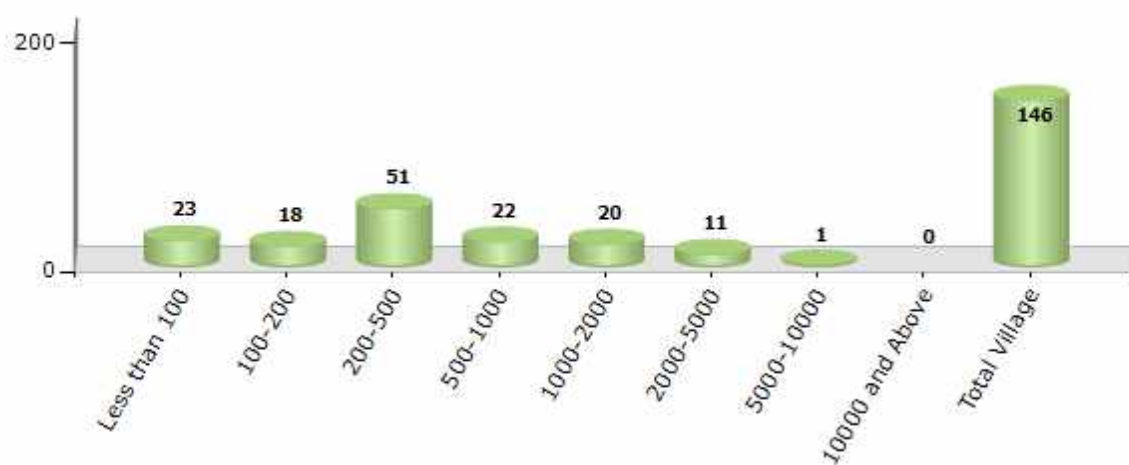
Contd....

Demographics

Number of Villages by Population Size - 2011

Less than 100	100-200	200-500	500-1000	1000-2000	2000-5000	5000-10000	10000 and Above	Total Village
23	18	51	22	20	11	1	0	146

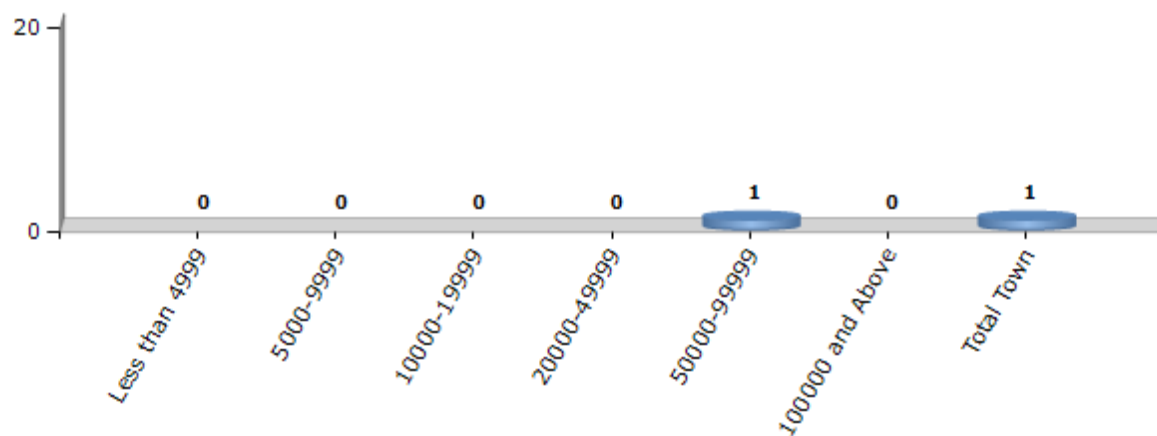
Number of Villages by Population Size - 2011



Number of Towns by Population Size - 2011

Less than 4999	5000-9999	10000-19999	20000-49999	50000-99999	100000 and Above	Total Town
0	0	0	0	1	0	1

Number of Towns by Population Size - 2011



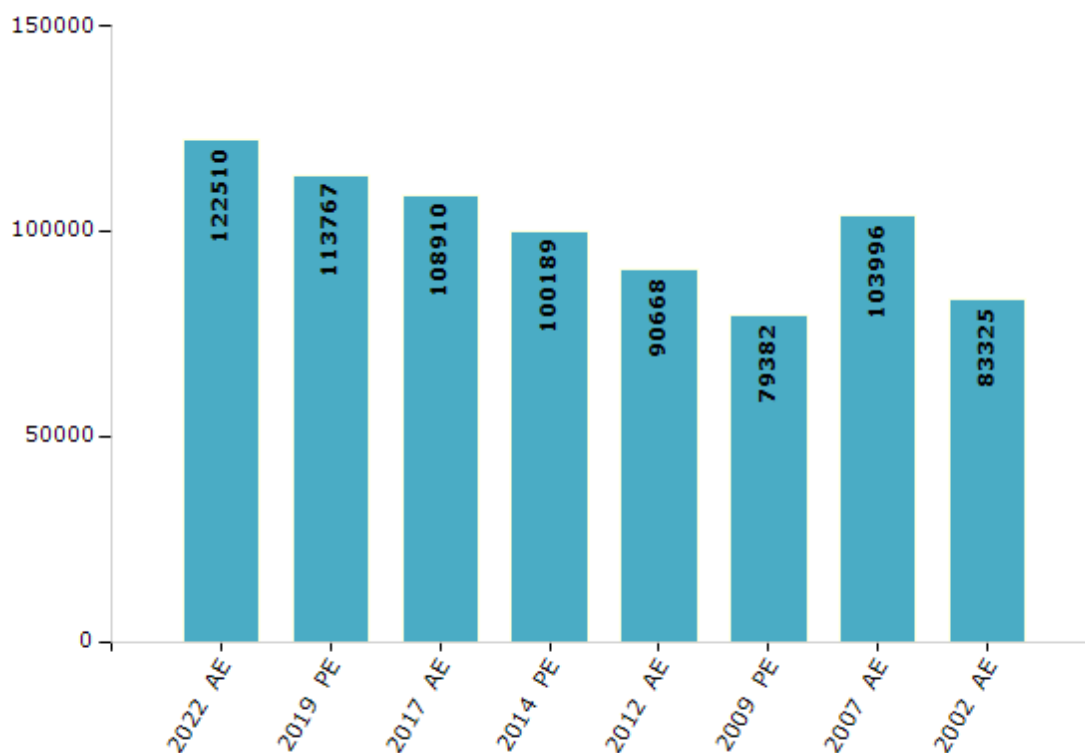
Electoral Features

Electors by Male & Female

Year	Male	Female	Others	Total
2022 AE	63437	59072	1	122510
2019 PE	59464	54293	10	113767
2017 AE	57331	51579	0	108910
2014 PE	52995	47194	0	100189
2012 AE	47938	42730	0	90668

Year	Male	Female	Others	Total
2009 PE	41437	37945	-	79382
2007 AE	53606	50390	-	103996
2004 PE	-	-	-	-
2002 AE	44451	38874	-	83325

Number of Electors

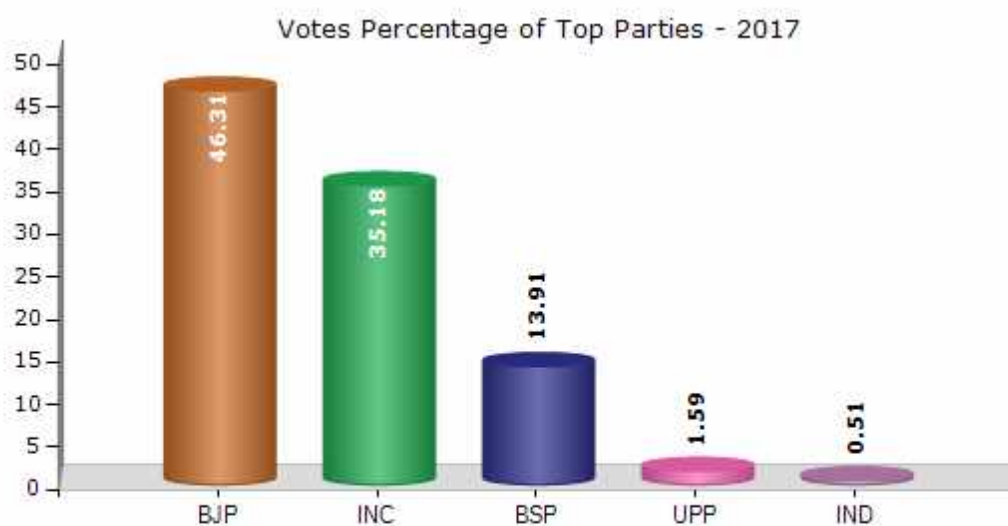


Note : AE : Assembly Election, PE : Assembly Segment of Parliamentary Election

Historical Summary Election Results

Summary Result of Assembly Election - 2017

Candidate Name	Party	Votes	Votes %
Diwan Singh Bisht	BJP	35839	46.31
Ranjeet Rawat	INC	27228	35.18
Rajeev Agarwal	BSP	10766	13.91
Prabhat Dhyani	UPP	1229	1.59
Dhaneshwari Ghildiyal	IND	397	0.51
Vijay	IND	364	0.47
Vichitra Singh	IND	318	0.41
Akeel	PECP	216	0.28
Tanjeem	IND	153	0.2
	NOTA	887	1.15



Polling Station Level Election Results

Number and Name of Polling Stations (PS) (2022)

Number of Polling Stations	Name of Polling Stations	Number of Polling Stations	Name of Polling Stations
1	Govt. Inter College Ramnagar R. N. 1	22	PNG Govt PG College, Ramnagar, R.N.2
2	Govt. Inter College Ramnagar R. N. 2	23	P.W.D Office Ramnagar R.N. 1
3	Govt. Inter College Ramnagar R. N. 3	24	Rajkiya Prathamik Vidhyalay Durgapuri R.N.1
4	Bal Vikash Pariyojna Karyalay Ramnagar	25	Govt.Primary School, Lakhanpur R.N.1
5	Govt. Inter College Ramnagar R. N. 4	26	Rajkiya Prathamik Vidhyalay Durgapuri R.N.2
6	Govt.Girls Inter College Ramnagar R. N. 1	27	PNG Govt PG College, Ramnagar, R.N.3
7	Govt.Primary School Khatadi	28	Govt. Purva Madhyamik Vidhyalay, Lakhanpur R. N. 2
8	Govt.Girls Inter College Ramnagar R. N. 2	29	Govt. Prathamik Vidhyalay, Lakhanpur R. N. 2
9	Govt.Girls Inter College Ramnagar R. N. 3	30	Govt. Purva Madhyamik Vidhyalay, Lakhanpur R. N. 3
10	Govt.Girls Inter College Ramnagar R. N. 4	31	G.P.P.G. Inter College R. N.1, Ramnagar
11	Nagar Palika Parisad, R.N. 1, Ramnagar	32	G.P.P.G. Inter College R. N.2, Ramnagar
12	Nagar Palika Parisad, R.N. 2, Ramnagar	33	G.P.P.G. Inter College R. N.3, Ramnagar
13	Nagar Palika Parisad, R.N. 3, Ramnagar	34	Govt.Girls Purva Madhyamik Vidhyalay Motimahall R. N. 1
14	M P Inter College, Ramnagar R.N. 1	35	Govt.Girls Purva Madhyamik Vidhyalay Motimahall R. N. 2
15	M P Inter College, Ramnagar R.N. 2	36	Govt.Primary School Bambabher R. N. 1
16	M P Inter College, Ramnagar R.N. 3	37	Govt.Primary School Gularghatti R.No 1
17	M P Inter College, Ramnagar R.N. 4	38	Govt.Primary School Gularghatti R.No 2
18	Govt. Adarsh P.S Ghasmandi R.N.1	39	Govt.Primary School Gularghatti R.No 3
19	Govt. Adarsh P.S Ghasmandi R.N.2	40	Govt.Inter College, Gularghatti R. N. 1
20	Govt. Adarsh P.S Ghasmandi R.N.3	41	Govt.Inter College, Gularghatti R. N. 4
21	PNG Govt PG College, Ramnagar, R.N.1	42	Govt.Inter College, Gularghatti R. N. 2

Contd....

Polling Station Level Election Results

Polling Station-wise Votes Secured by Overall Top Five Parties in Ramnagar Assembly in Assembly Election (AE) under Garhwal Parliamentary Constituency in Uttarakhand (2022)

No. of Polling Station	Winner - Diwan Singh Bisht (BJP)	Runner-up - Mahendra Singh Pal (INC)	3rd - Sanjay Negi (IND)	4th - Shweta Mashiwal (IND)	5th - Shishupal Singh Rawat (AAP)	NOTA	Other	Total Votes Secured
36	57	694	23	5	2	2	5	788
37	142	663	38	51	11	2	14	921
38	159	486	39	11	13	3	19	730
39	80	438	26	2	2	3	13	564
40	75	522	51	8	6	2	8	672
41	22	101	20	0	0	2	1	146
42	287	169	75	12	5	4	74	626
43	284	45	73	44	13	2	22	483
44	363	29	80	21	4	9	13	519
45	315	184	115	36	17	11	17	695
46	96	76	130	9	26	3	8	348
47	140	135	72	73	9	11	18	458
48	61	37	95	211	8	12	57	481
49	62	63	218	20	18	17	29	427
50	456	107	103	27	8	11	19	731
51	158	40	46	36	5	6	123	414
52	257	190	117	27	10	15	18	634
53	61	355	167	5	7	2	9	606
54	295	290	103	13	6	5	22	734
55	221	116	90	23	3	8	15	476
56	67	535	23	0	7	2	6	640
57	122	491	62	2	3	4	4	688
58	213	71	167	21	3	8	9	492
59	426	142	234	21	8	8	11	850
60	361	149	261	16	9	13	34	843
61	146	71	95	32	12	4	17	377
62	375	193	123	18	17	6	9	741
63	246	105	108	4	13	12	11	499
64	280	119	88	10	54	7	13	571
65	204	131	59	4	43	4	22	467
66	332	120	128	13	127	8	47	775
67	265	201	131	14	33	11	24	679
68	288	244	115	5	34	10	35	731
69	341	97	121	5	11	10	28	613
70	248	125	39	10	24	4	17	467

Contd....

Polling Station Level Election Results

Winner, Runner-up and 3rd Party Position & Winning Margin According to Polling Stations in Ramnagar Assembly in Assembly Election (AE) under Garhwal Parliamentary Constituency in Uttarakhand (2022)

Polling Station Number	Winner Party	Winner Votes (%)	Runner-up Party	Runner-up Votes (%)	Winning Margin Votes (%)	Third Party	Third Party Votes (%)	Other Votes (%)
71	BJP	335 (51.94)	INC	158 (24.5)	177 (27.44)	IND (SN)	63 (9.77)	89 (13.8)
72	INC	424 (52.74)	BJP	264 (32.84)	160 (19.9)	IND (SN)	54 (6.72)	62 (7.71)
73	BJP	431 (58.24)	IND (SN)	109 (14.73)	322 (43.51)	INC	101 (13.65)	99 (13.38)
74	BJP	419 (62.44)	IND (SN)	101 (15.05)	318 (47.39)	INC	74 (11.03)	77 (11.48)
75	BJP	342 (61.96)	INC	76 (13.77)	266 (48.19)	IND (SN)	64 (11.59)	70 (12.68)
76	NV	NV (NV)	NV	NV (NV)	NV (NV)	NV	NV (NV)	NV (NV)
77	BJP	264 (50.38)	INC	148 (28.24)	116 (22.14)	IND (SN)	53 (10.11)	59 (11.26)
78	BJP	310 (64.45)	INC	66 (13.72)	244 (50.73)	IND (SN)	51 (10.6)	54 (11.23)
79	BJP	104 (50)	INC	45 (21.63)	59 (28.37)	IND (SN)	29 (13.94)	30 (14.42)
80	BJP	335 (41.05)	IND (SN)	244 (29.9)	91 (11.15)	INC	186 (22.79)	51 (6.25)
81	BJP	286 (53.86)	INC	91 (17.14)	195 (36.72)	IND (SN)	86 (16.2)	68 (12.81)
82	BJP	393 (54.66)	INC	175 (24.34)	218 (30.32)	IND (SN)	91 (12.66)	60 (8.34)
83	BJP	248 (63.1)	IND (SN)	73 (18.58)	175 (44.52)	INC	38 (9.67)	34 (8.65)
84	INC	203 (46.77)	BJP	141 (32.49)	62 (14.28)	IND (SN)	59 (13.59)	31 (7.14)
85	BJP	278 (35.92)	INC	265 (34.24)	13 (1.68)	IND (SN)	154 (19.9)	77 (9.95)
86	BJP	268 (48.99)	INC	202 (36.93)	66 (12.06)	IND (SN)	46 (8.41)	31 (5.67)
87	BJP	315 (57.69)	INC	125 (22.89)	190 (34.8)	IND (SN)	57 (10.44)	49 (8.97)
88	BJP	274 (40.65)	INC	177 (26.26)	97 (14.39)	IND (SN)	142 (21.07)	81 (12.02)
89	BJP	234 (46.71)	IND (SN)	119 (23.75)	115 (22.96)	INC	109 (21.76)	39 (7.78)
90	BJP	151 (34.01)	INC	139 (31.31)	12 (2.7)	IND (SN)	122 (27.48)	32 (7.21)
91	BJP	321 (48.49)	INC	205 (30.97)	116 (17.52)	IND (SN)	74 (11.18)	62 (9.37)
92	BJP	208 (60.47)	INC	64 (18.6)	144 (41.87)	IND (SN)	47 (13.66)	25 (7.27)
93	BJP	241 (66.94)	IND (SN)	58 (16.11)	183 (50.83)	INC	39 (10.83)	22 (6.11)
94	BJP	252 (66.14)	INC	46 (12.07)	206 (54.07)	IND (SN)	45 (11.81)	38 (9.97)
95	BJP	279 (66.11)	IND (SN)	74 (17.54)	205 (48.57)	INC	43 (10.19)	26 (6.16)
96	NV	NV (NV)	NV	NV (NV)	NV (NV)	NV	NV (NV)	NV (NV)
97	BJP	166 (34.37)	INC	149 (30.85)	17 (3.52)	SP	83 (17.18)	85 (17.6)
98	BJP	309 (50.99)	INC	148 (24.42)	161 (26.57)	IND (SN)	73 (12.05)	76 (12.54)
99	BJP	264 (48.71)	IND (SN)	141 (26.01)	123 (22.7)	INC	110 (20.3)	27 (4.98)
100	BJP	227 (58.66)	IND (SN)	91 (23.51)	136 (35.15)	INC	49 (12.66)	20 (5.17)
101	BJP	328 (39.9)	INC	301 (36.62)	27 (3.28)	IND (SN)	143 (17.4)	50 (6.08)
102	IND (SN)	252 (44.37)	BJP	187 (32.92)	65 (11.45)	INC	61 (10.74)	68 (11.97)
103	BJP	220 (45.08)	IND (SN)	136 (27.87)	84 (17.21)	INC	99 (20.29)	33 (6.76)
104	BJP	228 (65.71)	IND (SN)	66 (19.02)	162 (46.69)	AAP	21 (6.05)	32 (9.22)
105	IND (SN)	254 (45.36)	BJP	225 (40.18)	29 (5.18)	INC	36 (6.43)	45 (8.04)

Contd....

Socio-Economic Amenities - Rural

Access to Education Facilities

Particulars	Number of Villages (% of Population)				
	Available	Not Available	If Not Available (Distance of Nearest Facility)		
			A	B	C
Govt. Primary School	74 (77)	72 (23)	49 (12)	3 (1)	1 (0)
Private Primary School	32 (42)	114 (58)	8 (2)	1 (1)	0 (0)
Govt. Middle School	44 (49)	102 (51)	66 (24)	6 (3)	0 (0)
Private Middle School	20 (30)	126 (70)	20 (13)	3 (2)	0 (0)
Govt. Secondary School	23 (30)	123 (70)	74 (36)	9 (5)	0 (0)
Private Secondary School	12 (20)	134 (80)	25 (17)	7 (3)	1 (0)
Govt. Senior Secondary School	16 (25)	130 (75)	65 (36)	18 (12)	3 (2)
Private Senior Secondary School	11 (17)	135 (83)	28 (15)	9 (5)	2 (2)
Govt. Arts and Science Degree College	0 (0)	146 (100)	20 (19)	83 (37)	42 (44)
Private Arts and Science Degree College	0 (0)	146 (100)	0 (0)	1 (0)	0 (0)
Govt. Engineering College	0 (0)	146 (100)	0 (0)	0 (0)	0 (0)
Private Engineering College	0 (0)	146 (100)	0 (0)	0 (0)	146 (100)
Govt. Medicine College	0 (0)	146 (100)	0 (0)	0 (0)	146 (100)
Private Medicine College	0 (0)	146 (100)	0 (0)	0 (0)	0 (0)
Govt. Management Institute	0 (0)	146 (100)	0 (0)	0 (0)	0 (0)
Private Management Institute	0 (0)	146 (100)	0 (0)	1 (2)	145 (98)
Govt. Polytechnic	0 (0)	146 (100)	0 (0)	7 (5)	137 (95)
Private Polytechnic	1 (0)	145 (100)	0 (0)	0 (0)	1 (0)
Govt. Vocational Training School/ITI	2 (4)	144 (96)	29 (25)	57 (31)	58 (41)
Private Vocational Training School/ITI	0 (0)	146 (100)	0 (0)	0 (0)	0 (0)
Govt. Non Formal Training Centre	0 (0)	146 (100)	16 (5)	0 (0)	0 (0)
Private Non Formal Training Centre	0 (0)	146 (100)	20 (19)	70 (34)	40 (42)
Govt. School For Disabled	0 (0)	146 (100)	0 (0)	0 (0)	146 (100)
Private School For Disabled	0 (0)	146 (100)	0 (0)	0 (0)	0 (0)
Government Others	0 (0)	146 (100)	0 (0)	0 (0)	0 (0)
Private Others	0 (0)	146 (100)	20 (19)	84 (37)	42 (44)

Note : Distance A : Less than 5 km; B : Between 5-10 km; C : 10+ km.; Source : Data Analysis is based on 2011 Census.

DISCLAIMER

The Terms of Use and Disclaimer of Datanet India Private Limited (hereinafter referred to as "Datanet") for use of this analysis report of **Ramnagar Assembly Constituency (Ramnagar Vidhan Sabha)** :-

1. **Assembly Factbook™** is a Registered Trade Mark owned by Datanet.
2. All the maps are sketched and graphical representation only and have not been drawn to the scale and also not to represent the actual geographical area or boundary of the unit.
3. The data for the aforesaid analysis is based on authentic sources and has been culled from the various publications of Census, CSO and NSSO for district and block level data, various central and state government departments, Central & State Elections Commissions and the concerned Returning Officers' releases, Electoral Rolls, Election results and allied publications, internal assessment, surveys, estimates and analysis. Therefore, certain adjustment of data at micro level may have been done to arrive closer to the macro data.
4. Data have been provided on an "As Is" and "As AVAILABLE" basis
5. The colours shown in the maps or diagram and charts of a particular party, alliance or AC are indicative and do not represent them.
6. This publication which includes maps, sheets, graphs and data would be the property under copyright of Datanet only. The user may use these for its internal study, analysis and research purposes. It's public display, re-selling or any commercial uses by the user are not allowed.
7. Datanet has taken due care and caution in compilation and processing of data and allied information, but does not guarantee the accuracy, adequacy or completeness of any information/analysis and will be not responsible for any errors or omissions or for the results obtained from the use of such information/analysis.
8. All the contents for the publication have been culled from various authentic sources and Datanet reasonably believes such sources to be reliable, but does not make any representations, express or implied as to the accuracy or fitness of use of such information. The information or contents of the information/analysis do not constitute advice and should not be relied upon in making (or refraining from making) any decision. Any reliance placed upon the information provided by Datanet is the sole responsibility and strictly at the user's risk.
9. In no event will Datanet be liable for any damages (including, without limitation, damages for loss of business projects, or loss of profits) arising in contract, tort or otherwise from the use of or inability to use any of its contents, or from any action taken (or refrained from being taken) as a result of using the analysis or any of its contents. Datanet its directors, owners, editors, officials, employees, distributor and agents or any associate will not be liable for any errors in the information contained or any consequences arising from the use of the contents of the provided information/analysis.
10. If any provision of these terms and conditions is held invalid or illegal or unenforceable for any reason by any court of competent jurisdiction, such provision shall be severed and the remainder of provisions of the terms and conditions shall continue in full force and effect as if the Term of Use had been executed with the invalid, illegal or unenforceable provision eliminated.
11. If there are any discrepancies in the information provided, please bring it to attention of Datanet for suitable rectification measures.

**Buy Online This Complete Book At
Datanet India eBooks Store**

www.indiastatpublications.com

or go directly at

**[http://www.indiastatpublications.com/
Assembly_factbook/Uttarakhand/Garhwal/ Ramnagar](http://www.indiastatpublications.com/Assembly_factbook/Uttarakhand/Garhwal/Ramnagar)**

 **india**stat**elections**

ISBN : 978-93-5822-649-2



9 789358 226492